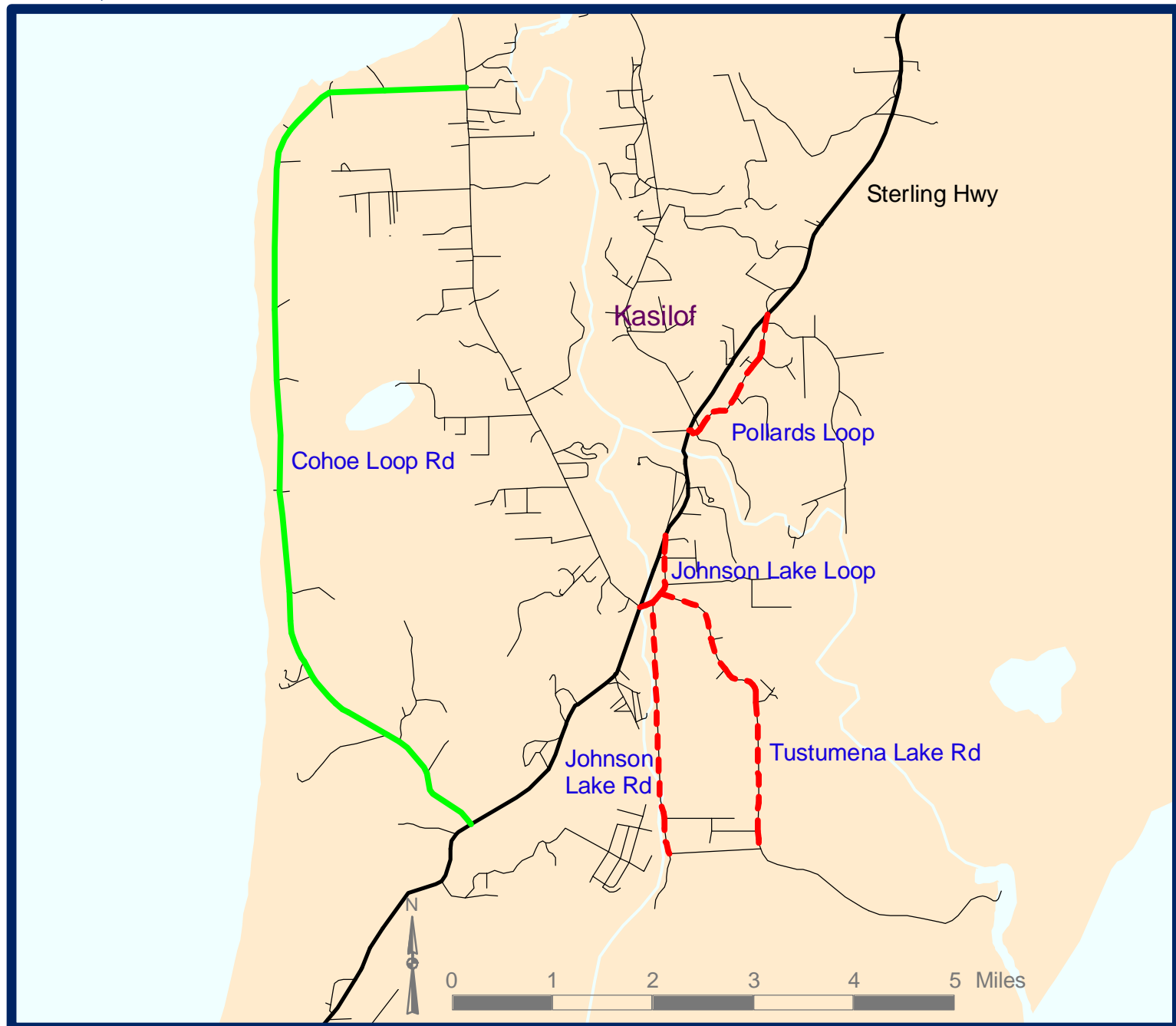


## CR 17, Kasilof



FY 1999-2002 Gravel Roads Paving Program  
Alaska DOT&PF, Maintenance & Operations  
April 30, 1999



GIS Services

Move the cursor over your area of interest and click to link to a more detailed map.

To zoom in and out or pan around on the map, use Acrobat's tool buttons:



pan



zoom in



zoom out



zoom 100%



whole page  
fit window



visible page  
fit window

### Gravel Road Status




Paved, in Last 6 Years



Gravel, Expected to be Paved



Gravel, Expected to Stay Gravel



Gravel, to Borough after FY '99 Paving



Gravel, to be Paved as a STIP Project




Gravel, to be Paved FY '99



Gravel, to be Paved FY '00



Gravel, to be Paved FY '01



Gravel, to be Paved FY '02

[Back to Statewide Map](#)

[Back to Transportation  
Planning's Homepage](#)