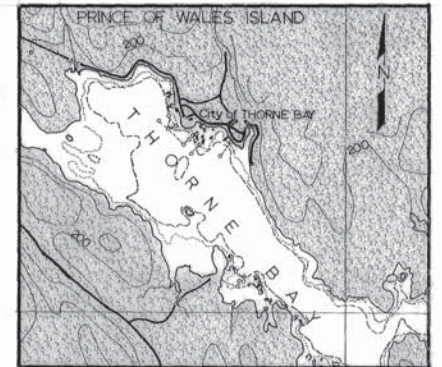




NOTES:

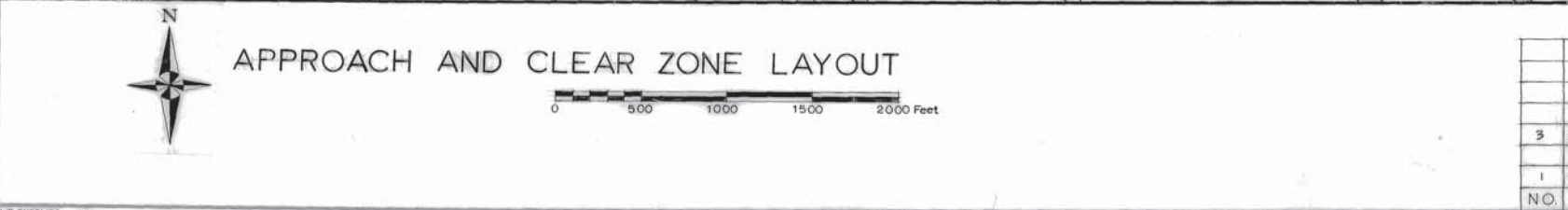
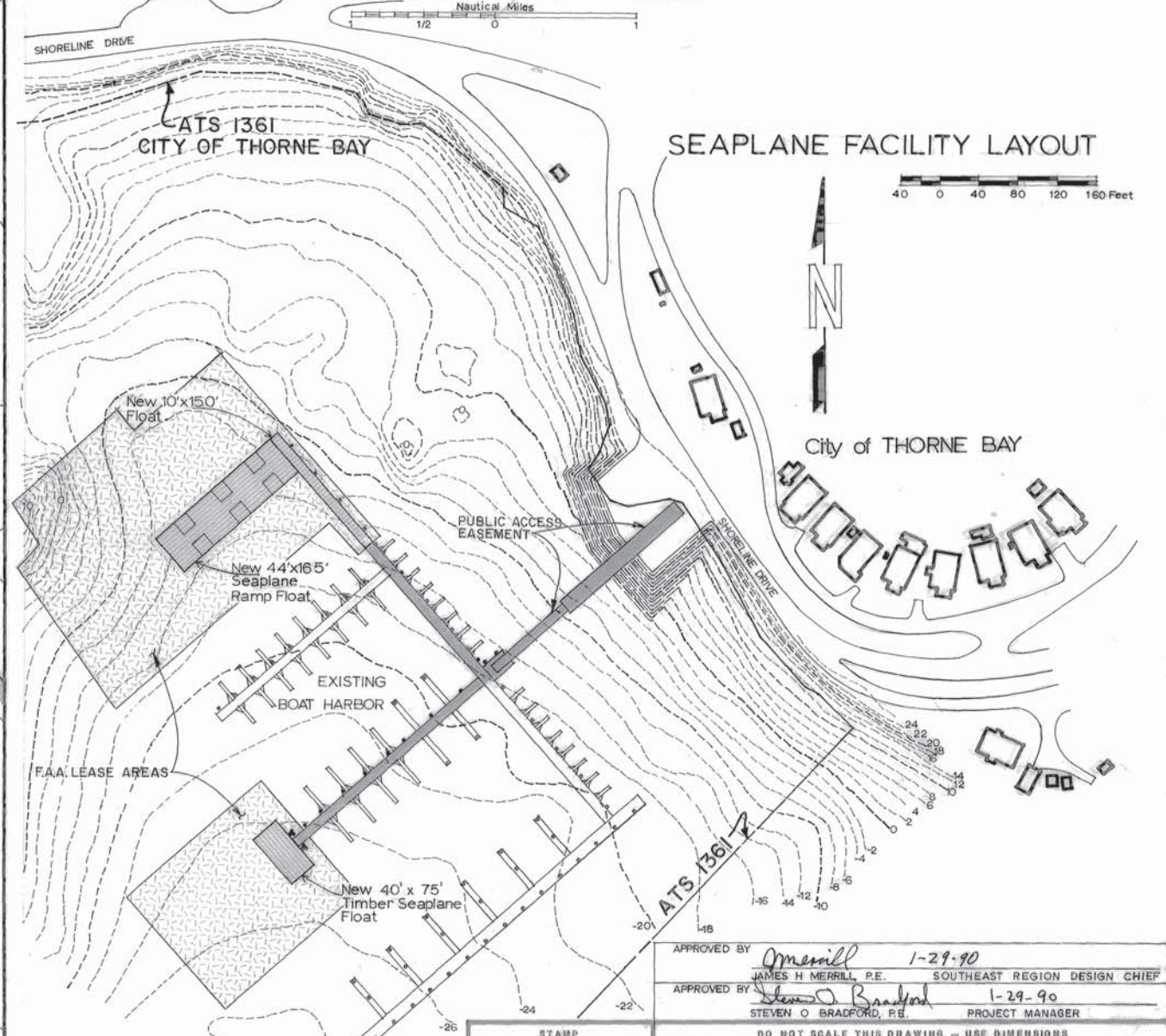
1. NO DATA AVAILABLE FOR COMPILATION OF WIND ROSE. THE PREVAILING WINDS ARE FROM THE SOUTHEAST.
2. TEMPERATURE - MEAN DAILY MAXIMUM TEMP. FOR HOTTEST MONTH = 64°F
3. TIDAL DATUM : EHT = 20.0'
 MHHW = 15.4'
 MHW = 14.5'
 MTL = 8.2'
 MLLW = 0.0'
 ELW = -4.5'



Based On: NOAA HARBOR CHARTS NO. 17423
 CLARENCE STRAIT and BEHM CANAL
VICINITY MAP



LOCATION MAP



NO.	REVISIONS	BY	APP.	DATE
3	MODIFIED LEASE AREA AT RAMP FLOAT	DWJ	JDB	5-24-95
2	APPROVED FAA	JDB	JDB	4-2-91
1	ADD PROPERTY EASEMENTS & LEASES	W.A.	JDB	1-31-91

*Approved
 Andy Hughes
 For
 Mike McKinnon
 Chief of Planning
 5-26-95*

APPROVED BY *J. Merrill* 1-29-90
 JAMES H. MERRILL, P.E. SOUTHEAST REGION DESIGN CHIEF
 APPROVED BY *Steven O. Bradford* 1-29-90
 STEVEN O. BRADFORD, P.E. PROJECT MANAGER

DO NOT SCALE THIS DRAWING - USE DIMENSIONS

STATE OF ALASKA
 DEPARTMENT OF TRANSPORTATION AND PUBLIC FACILITIES

**THORNE BAY SEAPLANE FACILITIES
 AIRPORT LAYOUT PLAN**

DESIGNED _____ CHECKED JDB DRAW DWJr DATE JAN, 1990
 PROJECT NUMBER 69962 SHEET 1 OF 1