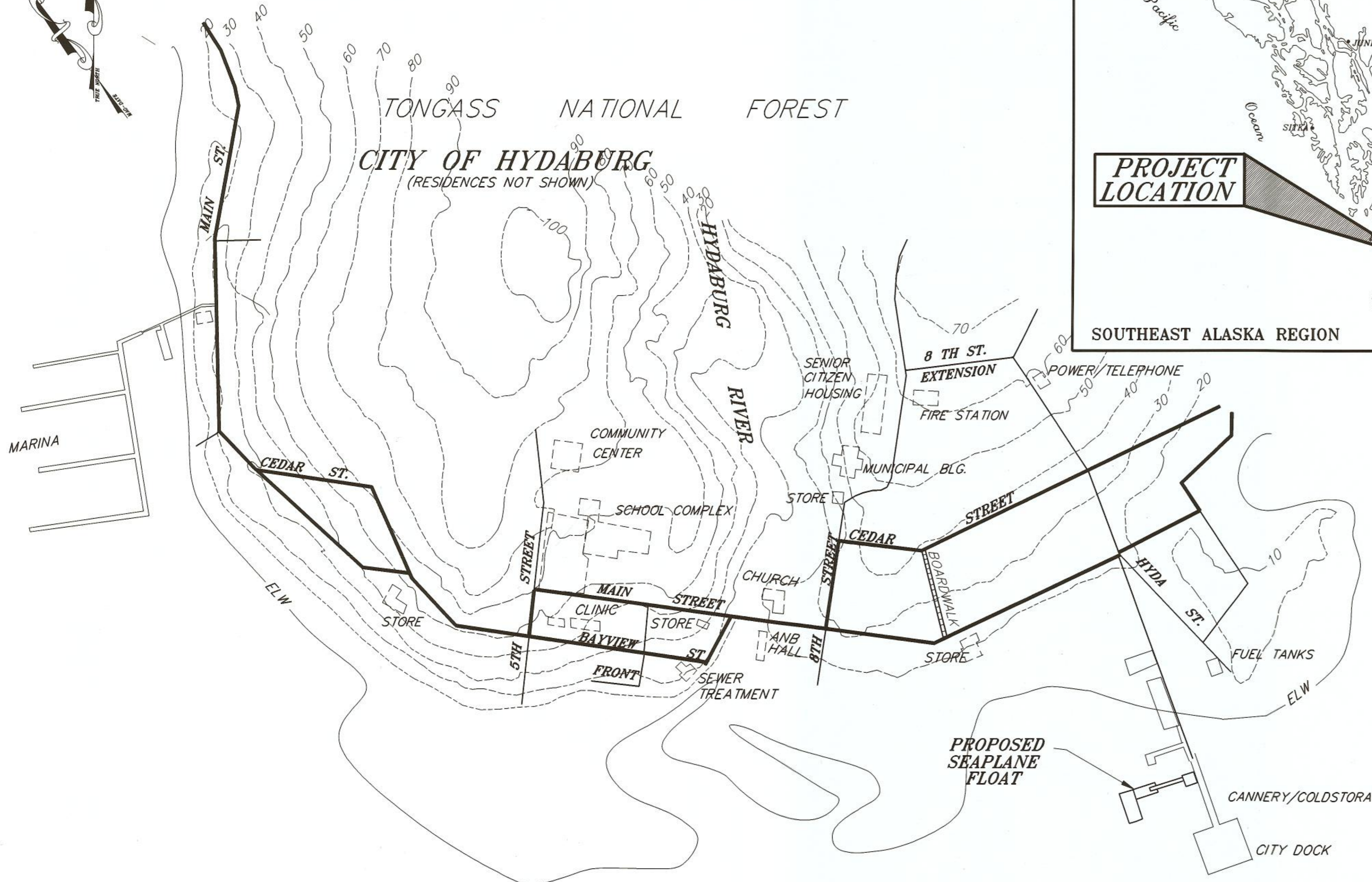
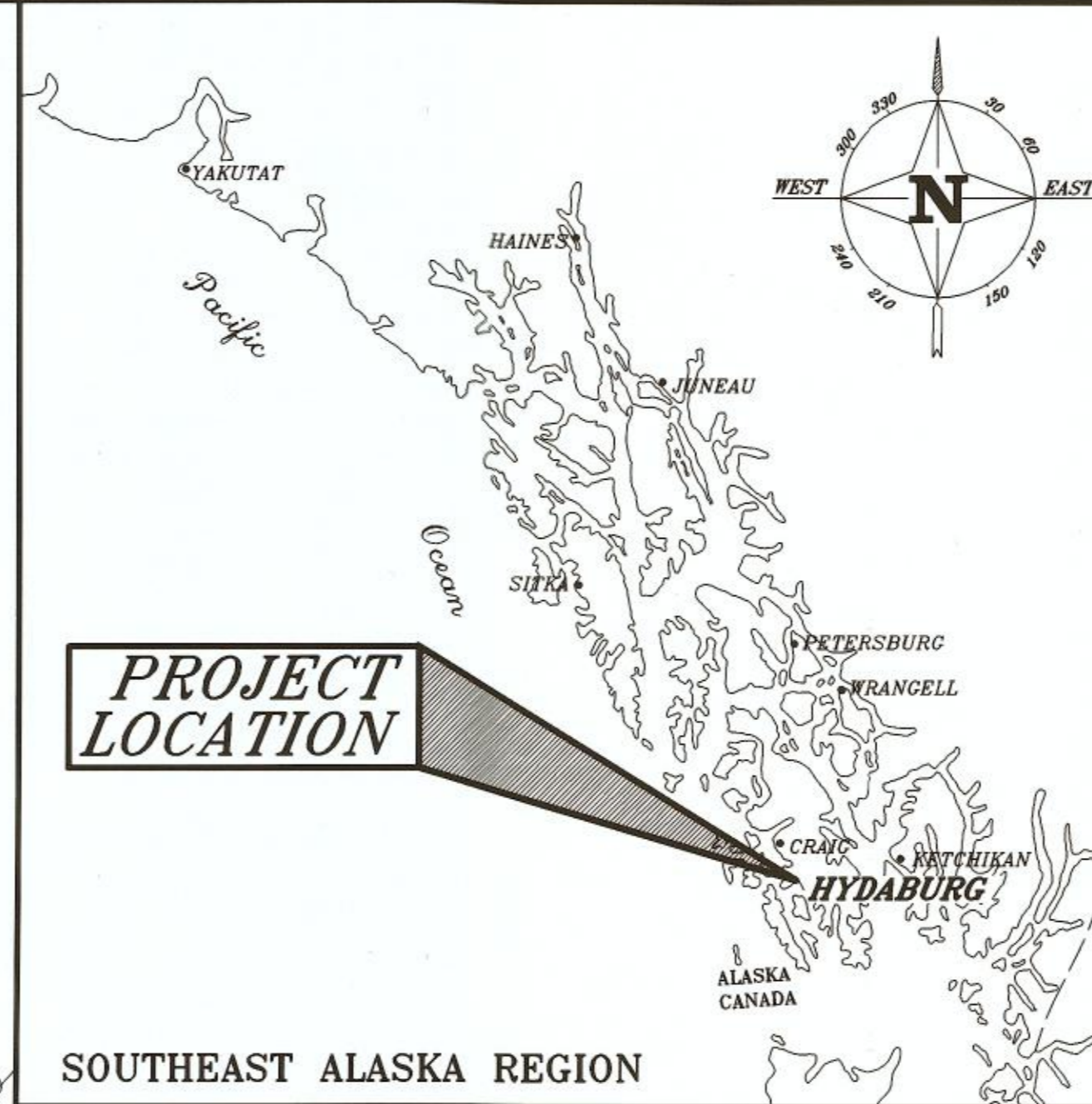
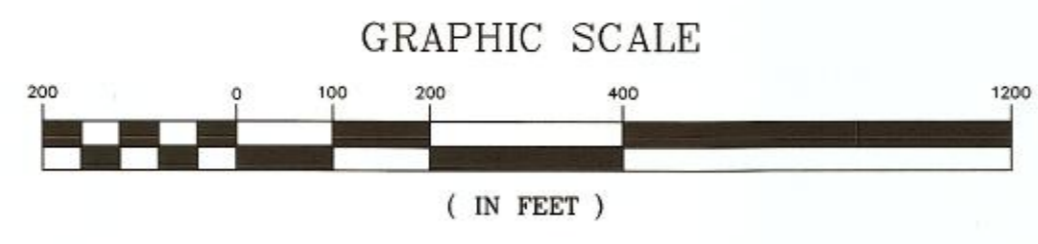


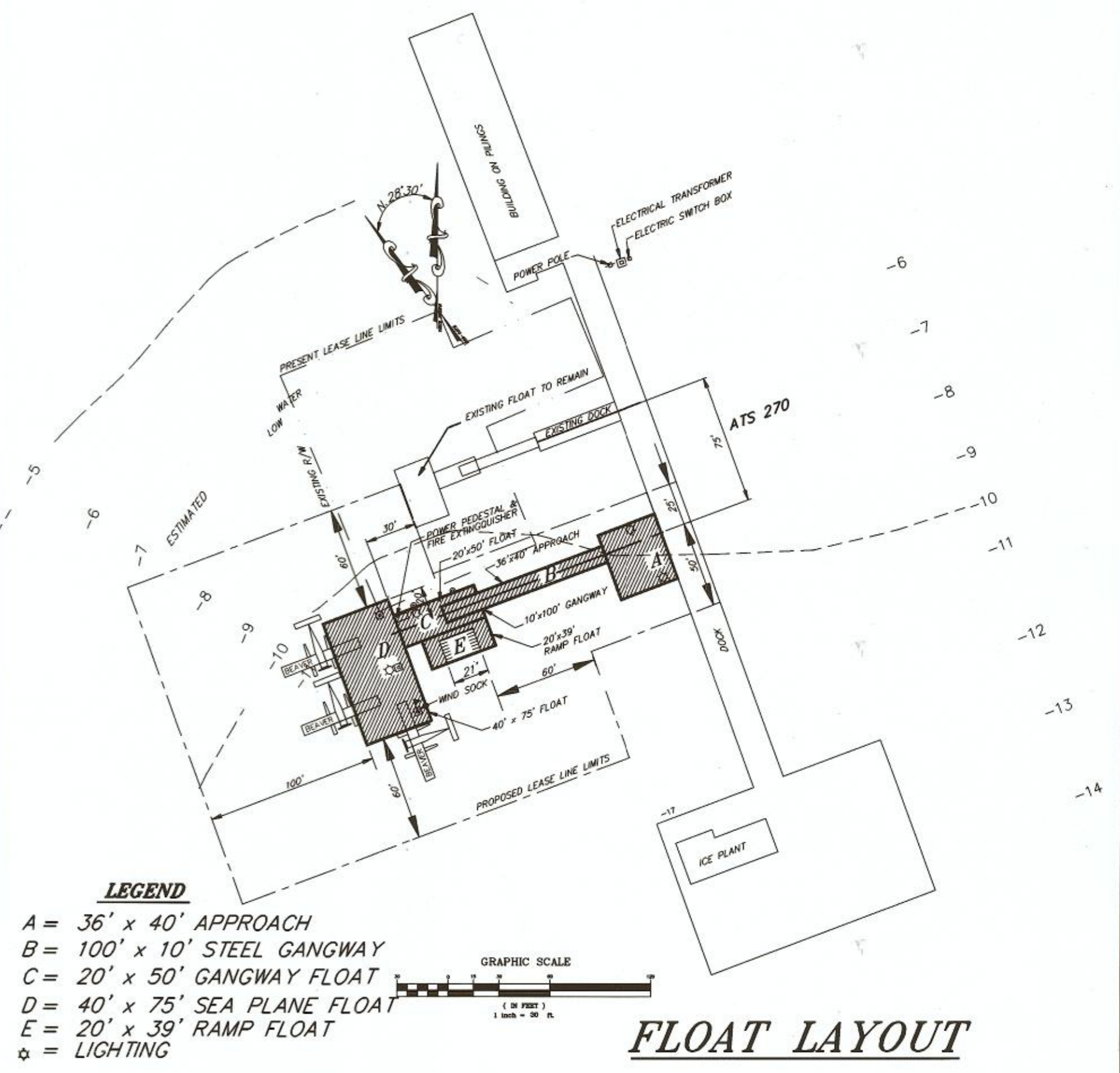
PRINCE OF WALES ISLAND



VICINITY MAP



SOUTHEAST ALASKA REGION



LEGEND

- A = 36' x 40' APPROACH
- B = 100' x 10' STEEL GANGWAY
- C = 20' x 50' GANGWAY FLOAT
- D = 40' x 75' SEA PLANE FLOAT
- E = 20' x 39' RAMP FLOAT
- ☆ = LIGHTING

GRAPHIC SCALE
1" = 100'

FLOAT LAYOUT

AIRPORT DATA:

1. NO DATE AVAILABLE FOR COMPILATION OF A WIND ROSE. PREVAILING WINDS ARE FROM THE SOUTHEAST.
2. TEMPERATURE MEAN DAILY MAX. TEMPERATURE FOR THE HOTTEST MONTH = 64°.
3. TIDAL DATUM :

EHW	=	16.5'
MHHW	=	12.9'
HTL	=	6.75'
MHW	=	12.0'
MLLW	=	0.0'
ELW	=	-4.0'
4. SEAPLANE FACILITY LOCATION : 55°12'35"N. LAT.
132°49'30"W. LONG.

NOTES:

1. THIS DRAWING HAS BEEN COMPILED FROM ALASKA TIDELANDS SURVEY NO. 270.
2. LATITUDE AND LONGITUDE ARE IN ACCORDANCE WITH NORTH AMERICAN DATUM 1983 (NAD 83).
3. LAND CONTOURS APPROX. -FROM 1981 COMM. PROFILE MAP. LAND HEAVILY FORESTED W/TREES UP TO 100' IN HEIGHT.



SUKKWAN STRAIT

NO.	REVISIONS	BY	APP. DATE

APPROVED BY Andy Hughes 5/18/93
CHIEF OF PLANNING

STATE OF ALASKA
DEPARTMENT OF TRANSPORTATION AND PUBLIC FACILITIES

HYDABURG SEAPLANE FACILITY

AIRPORT LAYOUT PLAN

DESIGNED <u>P. JONES</u>	CHECKED	DRAWN	DATE
PROJECT NUMBER <u>70394</u>	SHEET <u>1</u> OF <u>1</u>		