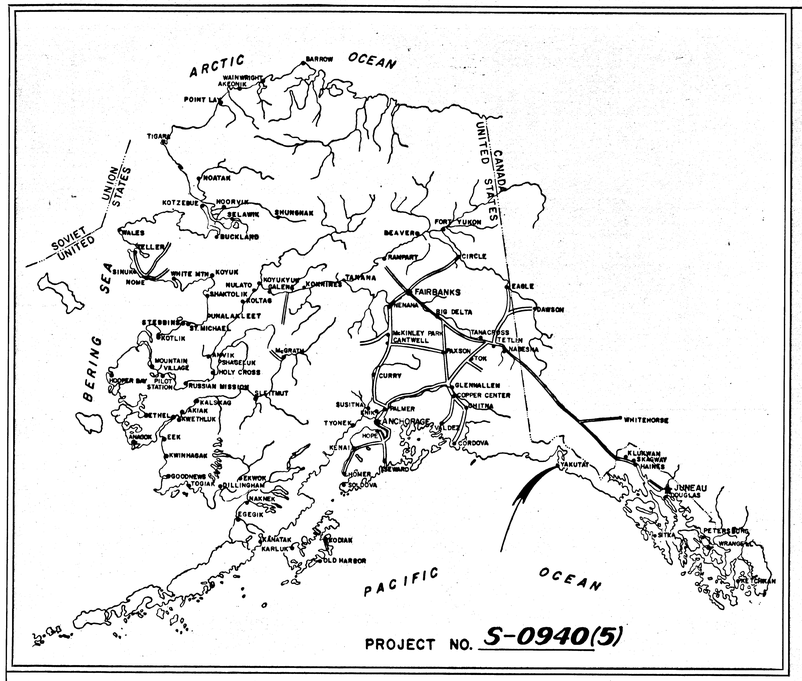

STATE OF ALASKA

DEPARTMENT OF HIGHWAYS

RIGHT OF WAY MAP

ALASKA PROJECT

S-0940(5)

YAKUTAT ROAD

AIR PORT TO SMALL BOAT HARBOR

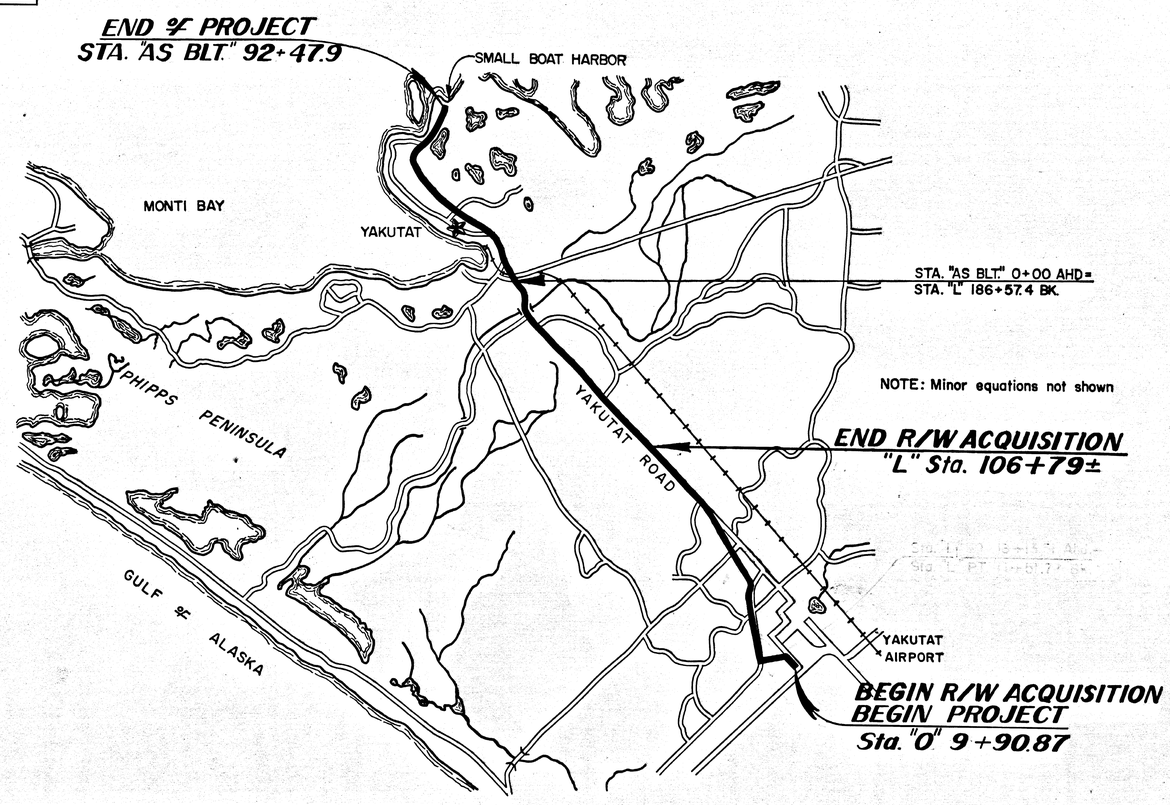

NOTE: Minor equations not shown

PROJECT LENGTH 5.09 MI.

SCALE: No Scale

DEPARTMENT OF HIGHWAYS

APPROVED 9-17, 1971
Date

for COMMISSIONER

DEPARTMENT OF COMMERCE
BUREAU OF PUBLIC ROADS

APPROVED _____, 19__
Date

REGIONAL ENGINEER
REGION TEN

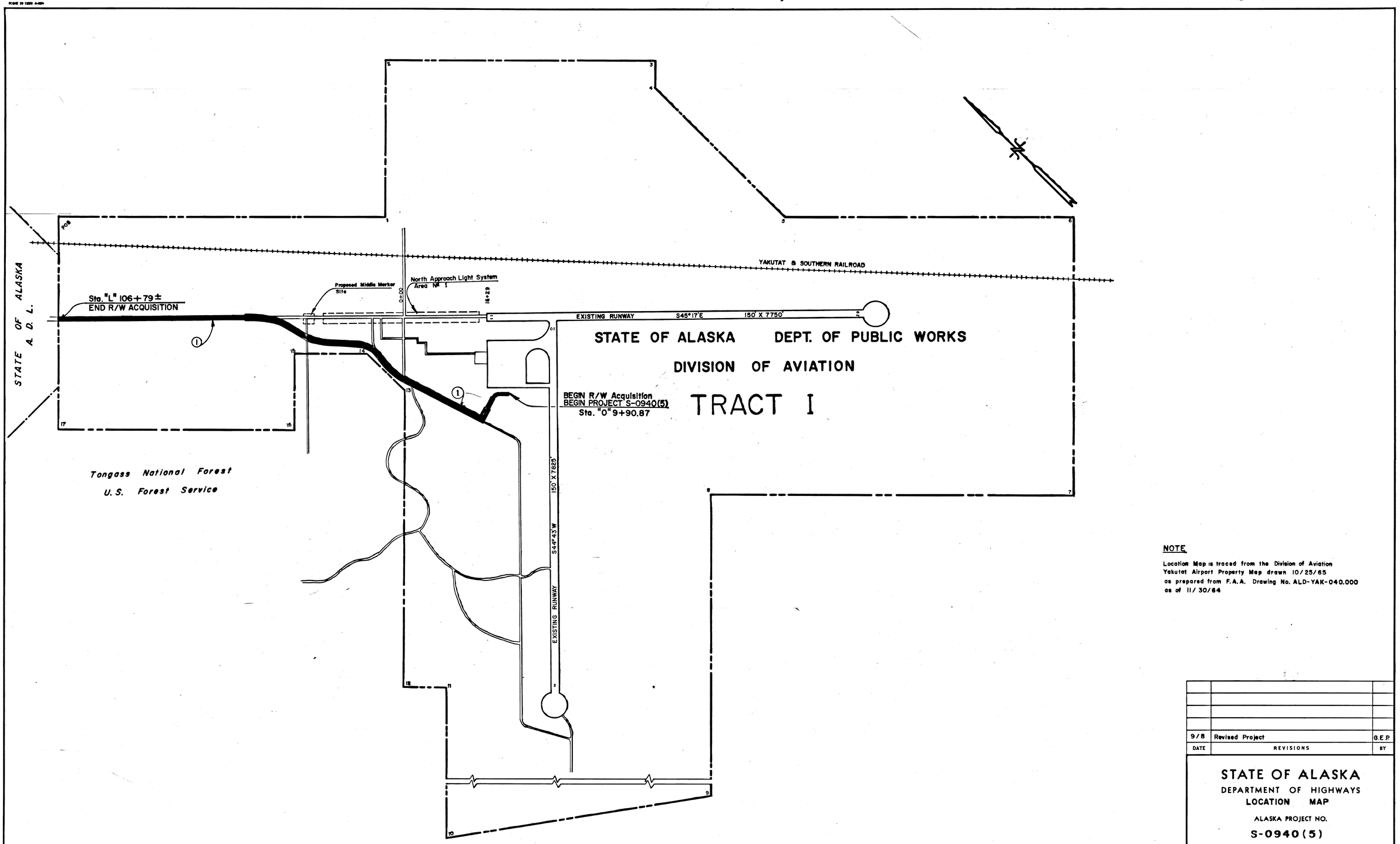

NOTE

Location Map is traced from the Division of Aviation Yakutat Airport Property Map drawn 10/25/65 as prepared from F.A.A. Drawing No. ALD-YAK-040.000 as of 11/30/64

DATE	REVISIONS	BY
9/8	Revised Project	G.E.P.

STATE OF ALASKA
DEPARTMENT OF HIGHWAYS
LOCATION MAP

ALASKA PROJECT NO.
S-0940(5)

DRAWN D.K.	DATE 4/71	SCALE 1" = 800
CHECKED	DATE	SHEET 1 OF 10

ALASKA STATE PLANE COORDINATE SYSTEM
ZONE 1

Horizontal Control Based on a State Plane bearing of N.6°58'03" E. between airport mon't. 9 & mon't. 7

B.O.P. Station "0"
N. 2853209.237 E. 1572248.607

Mean Azimuth Correction = + 5° 07' 36"
Mean Scale Factor = 1.00000955
Used in converting Grid Bearings and Distances to Geodetic Bearings and Distances.

All bearings and distances reflected in these Right - of - Way plans are Geodetic.

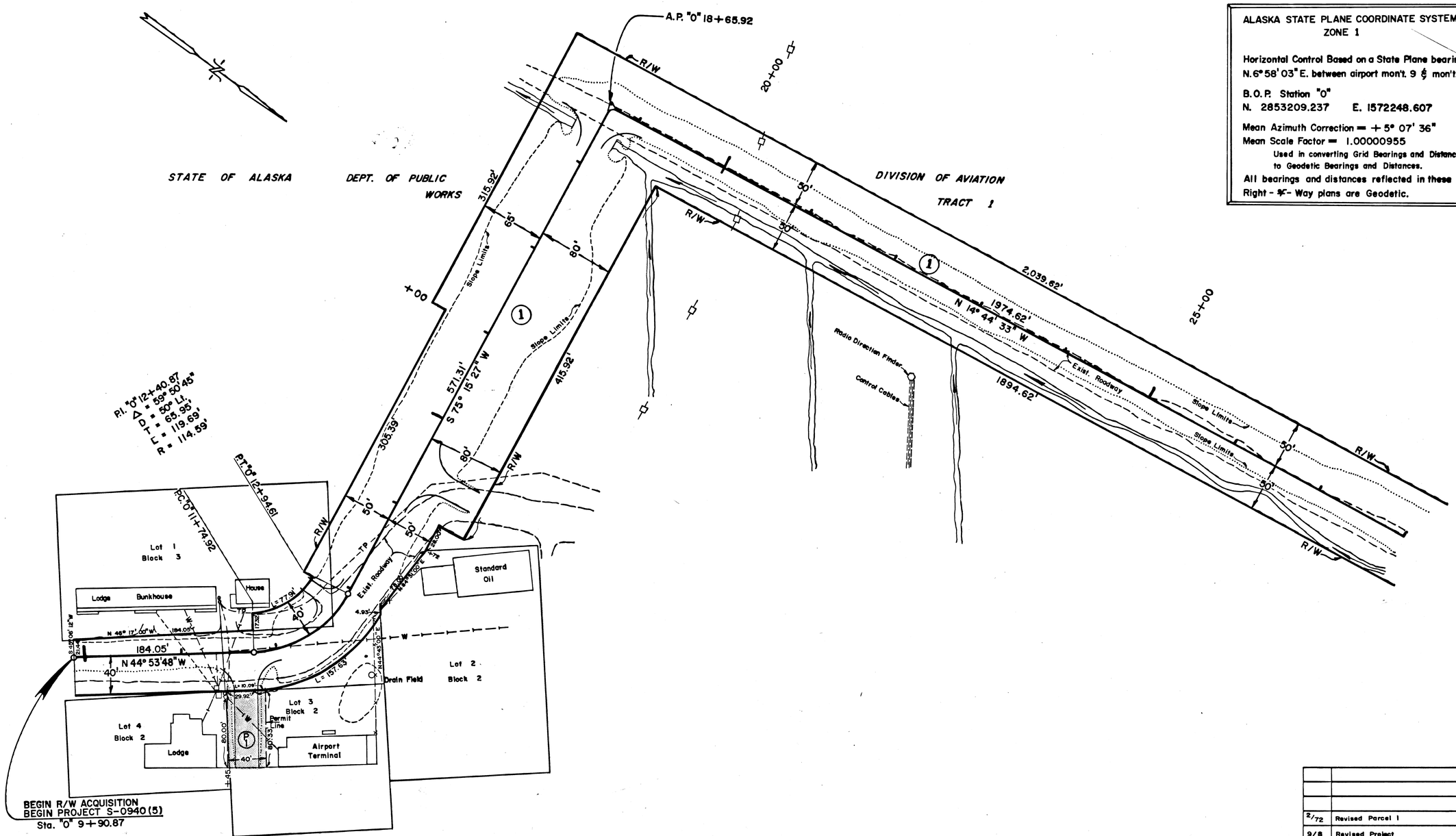

Note: B.O.P. Sta. "0" 9+90.87 bears N.53°59'06"W., 778.53' from Photo Point 9, Primary Control Point for aerial mapping as surveyed by Silides and Galliet, Registered Civil Engineers, March 1971.

PERMIT №	OWNER	AREA	PARCEL	OWNER	TAKE	REMAIN
P-1	STATE OF ALASKA, DEPT. OF PUBLIC WORKS, DIV. OF AVIATION	3,202 sq. ft.	1	STATE OF ALASKA, DEPT. OF PUBLIC WORKS, DIV. OF AVIATION	20.718 Ac.	Large

DATE	REVISIONS	BY
2/72	Revised Parcel 1	G.E.P.
9/8	Revised Project	G.E.P.

STATE OF ALASKA
DEPARTMENT OF HIGHWAYS
RIGHT OF WAY MAP
ALASKA PROJECT NO.
S-0940 (5)

DRAWN G.E.P.	DATE 8/71	SCALE 1" = 50'
CHECKED	DATE	SHEET 2 OF 10

K&E 10 1253 4-60

STATE OF ALASKA DEPT. OF PUBLIC WORKS DIVISION OF AVIATION

TRACT 1

For Revisions to Right of Way Alignment between Sta. P.C. "L" 38+40.54 and Sta. P.T. "L" 50+88.24, see Project RS-0940(7)

Tongass National Forest
U.S. Forest Service

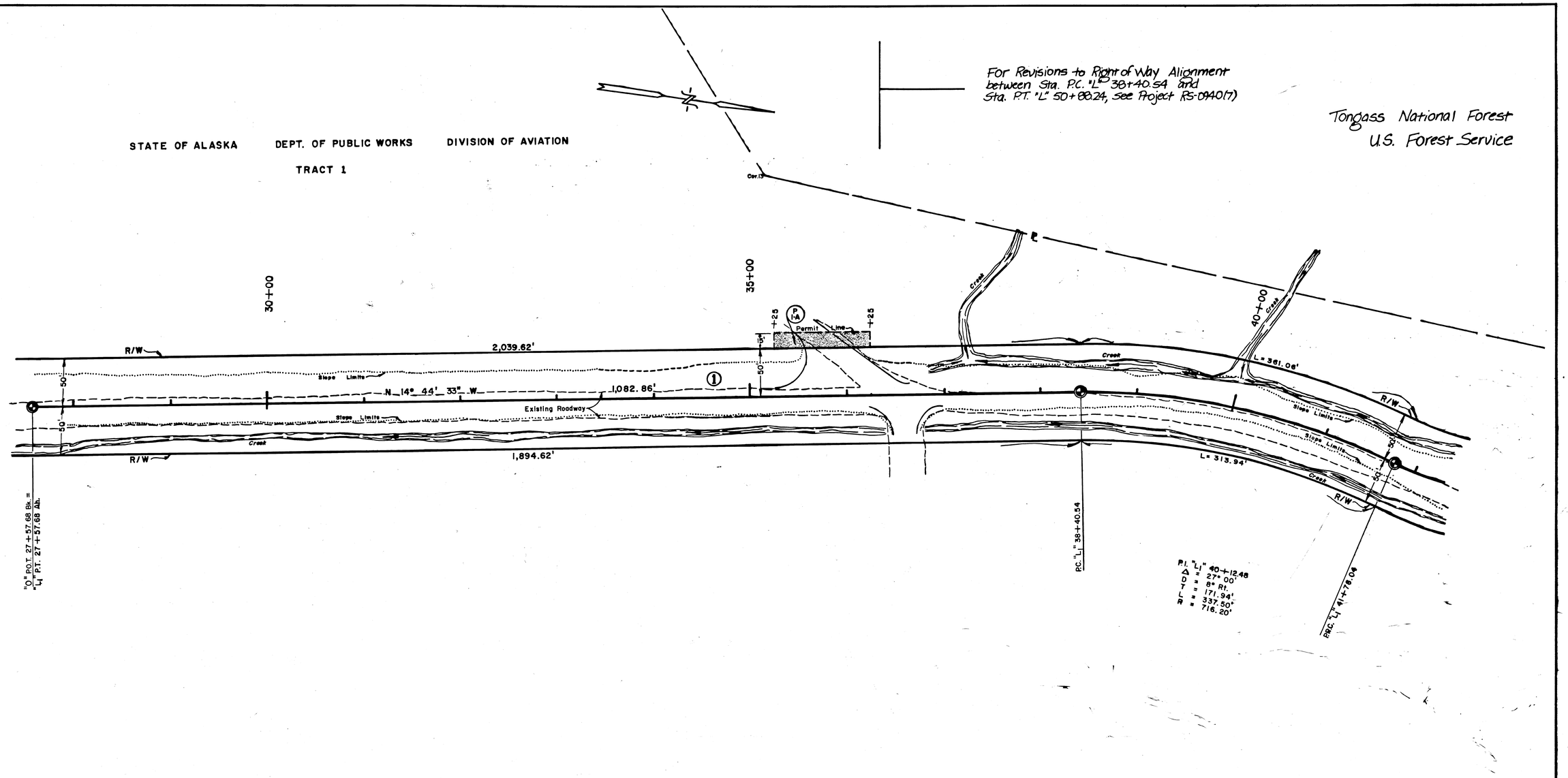

PERMIT Nº	OWNER	AREA	PARCEL	OWNER	TAKE	REMAIN
P-1A	STATE OF ALASKA, DEPT. OF PUBLIC WORKS, DIV. OF AVIATION	1,500 sq. ft.	1	STATE OF ALASKA, DEPT. OF PUBLIC WORKS, DIV. OF AVIATION	20.718 Ac.	Large

DATE	REVISIONS	BY
9/72	Revised Parcel 1	G.E.P.
8/24	Revised Project	G.E.P.

STATE OF ALASKA
DEPARTMENT OF HIGHWAYS
RIGHT OF WAY MAP
ALASKA PROJECT NO.
S-0940 (5)

DRAWN G.E.P.	DATE 8/71	SCALE 1" = 50'
CHECKED	DATE	SHEET 3 OF 10

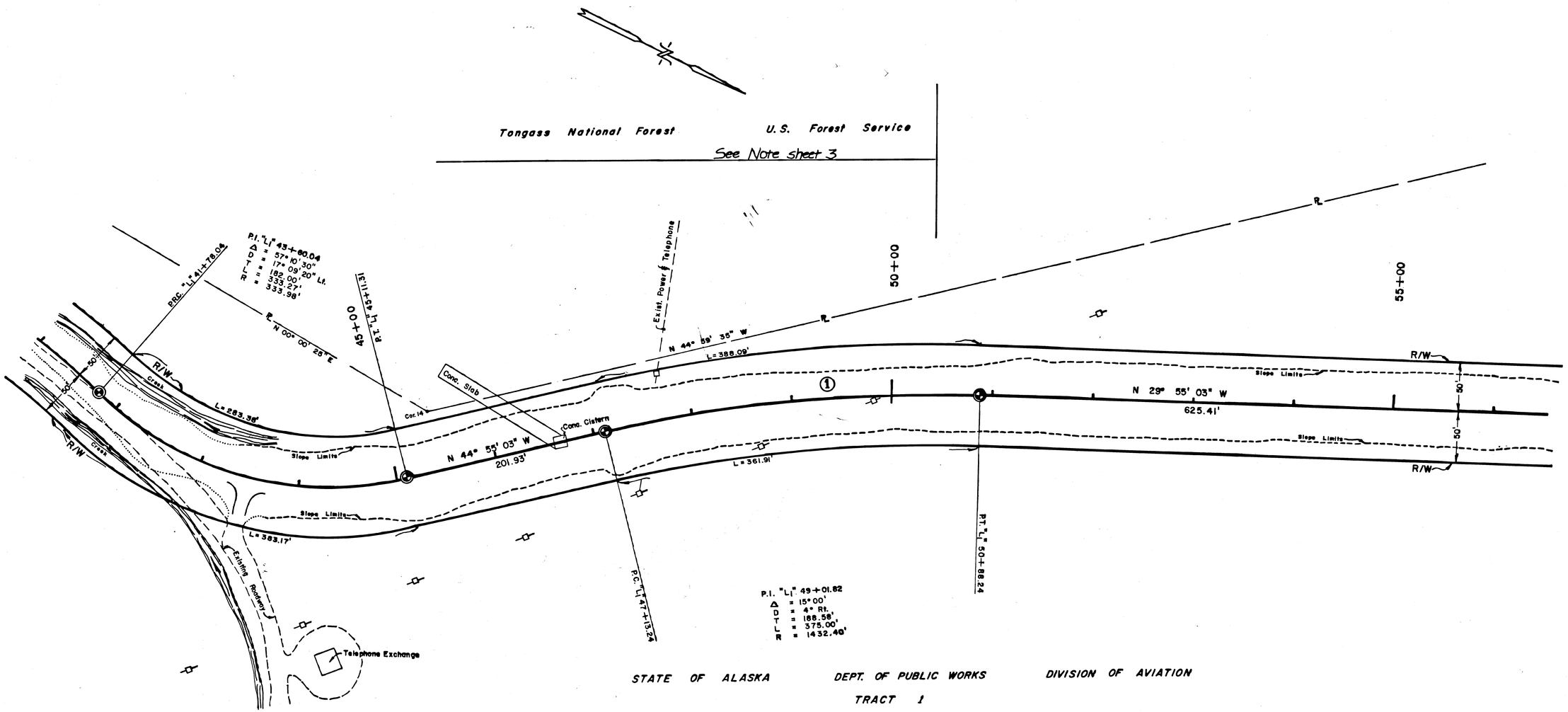

STATE OF ALASKA DEPT. OF PUBLIC WORKS DIVISION OF AVIATION

TRACT 1

DATE	REVISIONS	BY
2/72	Revised Parcel 1	G.E.P.
8/24	Revised Project	G.E.P.

PERMIT Nº	OWNER	AREA	PARCEL	OWNER	TAKE	REMAIN
		Sq. Ft.	1	STATE OF ALASKA, DEPT. OF PUBLIC WORKS, DIV. OF AVIATION	20.718 Ac.	Large
		Sq. Ft.				

STATE OF ALASKA
DEPARTMENT OF HIGHWAYS
RIGHT OF WAY MAP
ALASKA PROJECT NO.
S-0940 (5)

DRAWN G.E.P.	DATE 8/71	SCALE 1" = 50'
CHECKED	DATE	SHEET 4 OF 10

STATE OF ALASKA DEPT. OF PUBLIC WORKS DIVISION OF AVIATION

TRACT 1

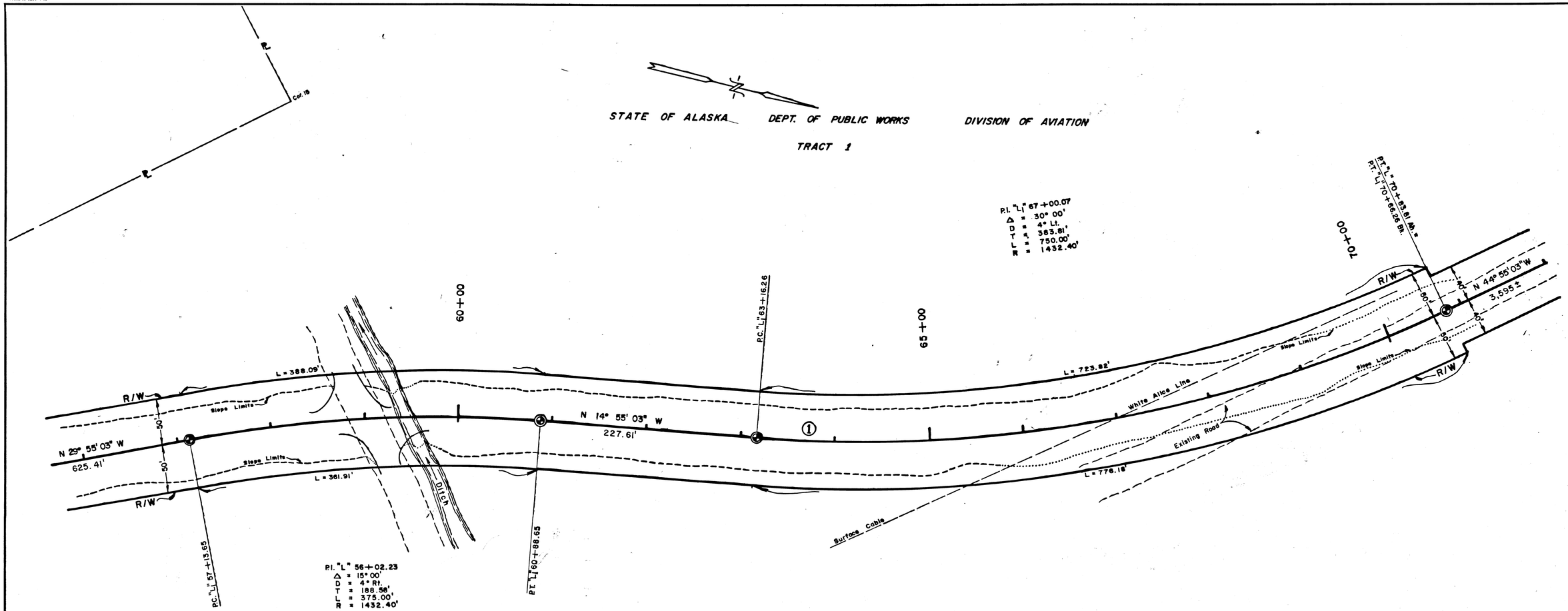

PARCEL	OWNER	TAKE	REMAIN
1	STATE OF ALASKA, DEPT. OF PUBLIC WORKS, DIV. OF AVIATION	20.718 Ac.	Large

DATE	REVISIONS	BY
2/72	Revised Parcel 1	G.E.P.
8/24	Revised Project	G.E.P.

STATE OF ALASKA

DEPARTMENT OF HIGHWAYS

RIGHT OF WAY MAP

ALASKA PROJECT NO.

S-0940 (5)

DRAWN G.E.P.	DATE 8/71	SCALE 1" = 50'
CHECKED	DATE	SHEET 5 OF 10

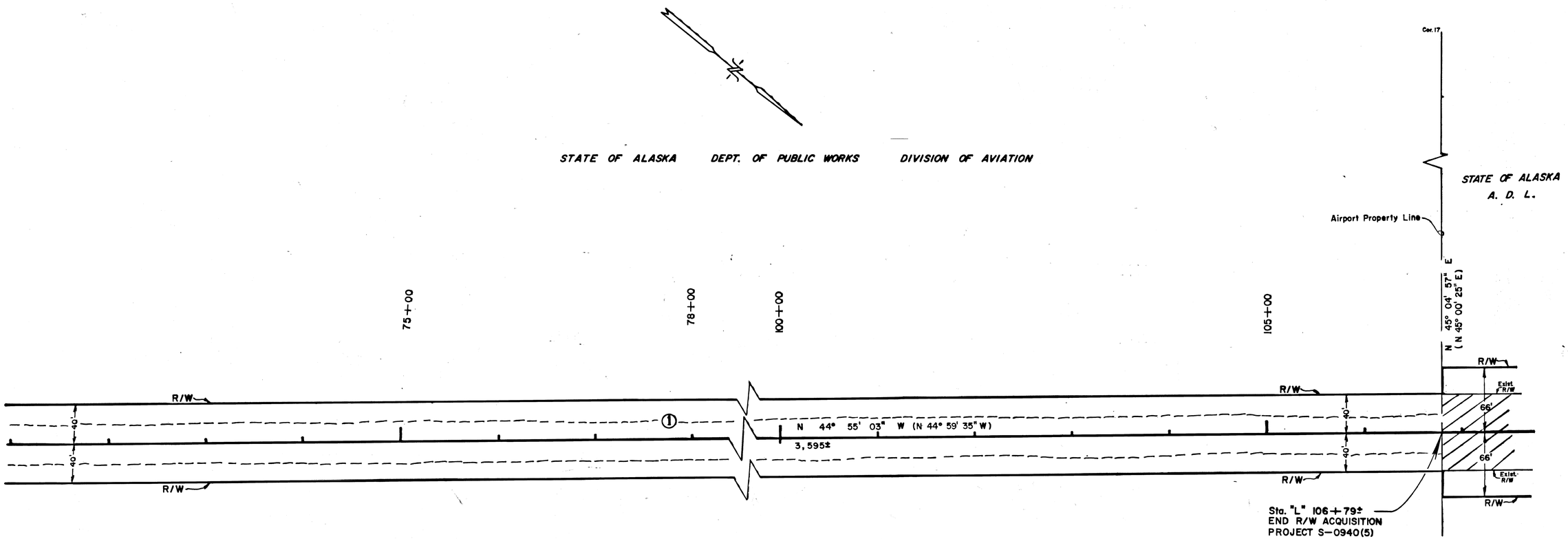

Note: Bearing in parenthesis denotes record bearings; the first bearing indicates surveyed or computed bearings.

DATE	REVISIONS	BY
2/72	Revised Parcel 1	G.E.P.
8/24	Revised Project	G.E.P.

PARCEL	OWNER	TAKE	REMAIN
1	STATE OF ALASKA, DEPT. OF PUBLIC WORKS, DIV. OF AVIATION	20.718 Ac.	Large

STATE OF ALASKA

DEPARTMENT OF HIGHWAYS

RIGHT OF WAY MAP

ALASKA PROJECT NO.

S-0940 (5)

DRAWN G.E.P.	DATE 8 / 71	SCALE 1" = 50'
CHECKED	DATE	SHEET 6 OF 10

For Revisions to R/W Alignment between Sta. "L" 117+97.45 and Sta. "L" 186+57.4 See Project RS-0940 (7).

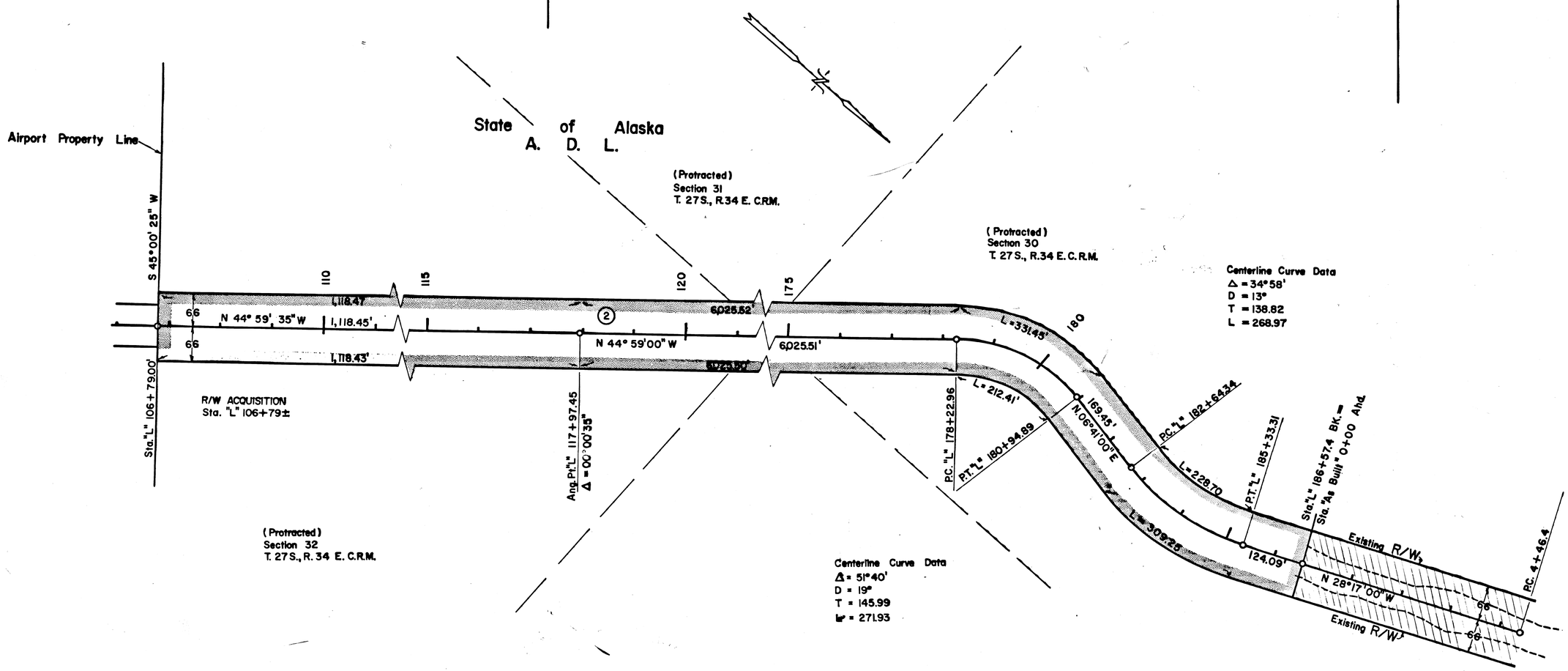

PARCEL	OWNER	TAKE	REMAIN
2	ALASKA DIVISION of LANDS	24.177 Ac.	LARGE

DATE	REVISIONS	BY

STATE OF ALASKA
DEPARTMENT OF HIGHWAYS
RIGHT OF WAY MAP
ALASKA PROJECT NO.

S-0940 (5)

DRAWN D. R. H.	DATE 10/71	SCALE 1" = 100'
CHECKED	DATE	SHEET 7 OF 10

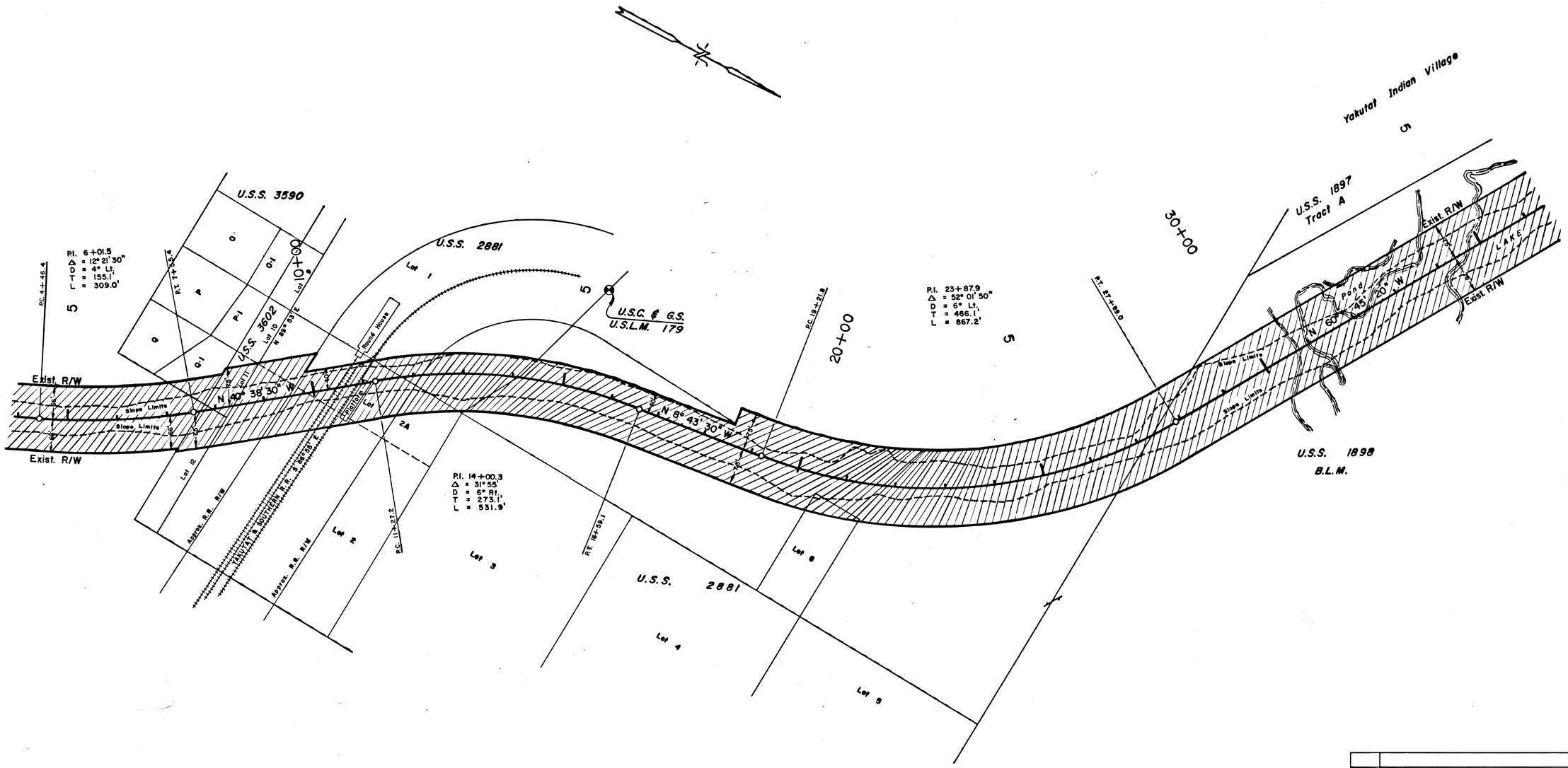

DATE	REVISIONS	BY

STATE OF ALASKA

DEPARTMENT OF HIGHWAYS

RIGHT OF WAY MAP

ALASKA PROJECT NO.

S-0940 (5)

DRAWN G.E.R	DATE 10/71	SCALE 1" = 100'
CHECKED	DATE	SHEET 8 OF 10

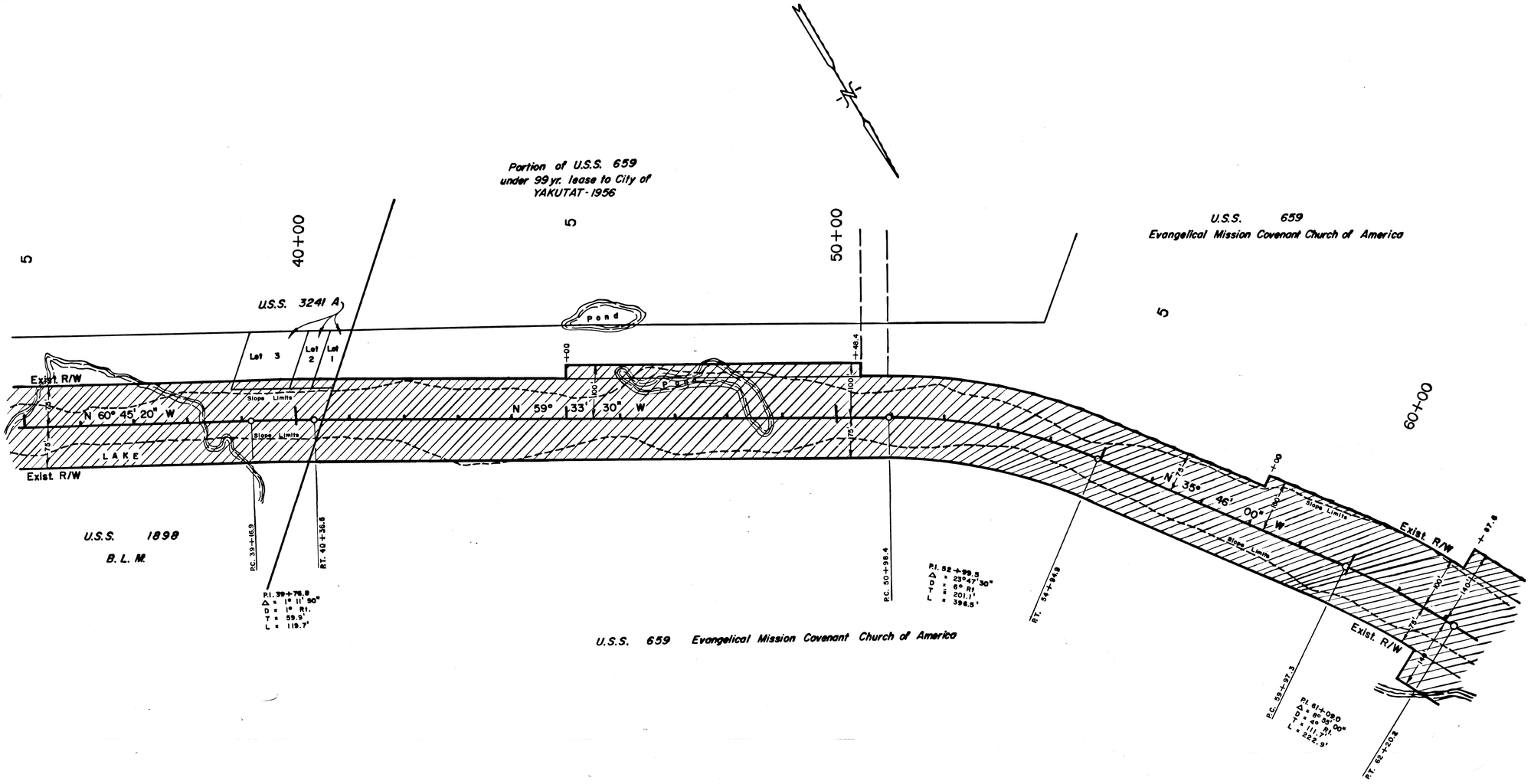

U.S.S. 659 Evangelical Mission Covenant Church of America

DATE	REVISIONS	BY

STATE OF ALASKA

DEPARTMENT OF HIGHWAYS

RIGHT OF WAY MAP

ALASKA PROJECT NO.

S-0940 (5)

DRAWN G.E.P.	DATE 10/71	SCALE 1" = 100'
CHECKED	DATE	SHEET 5 OF 10

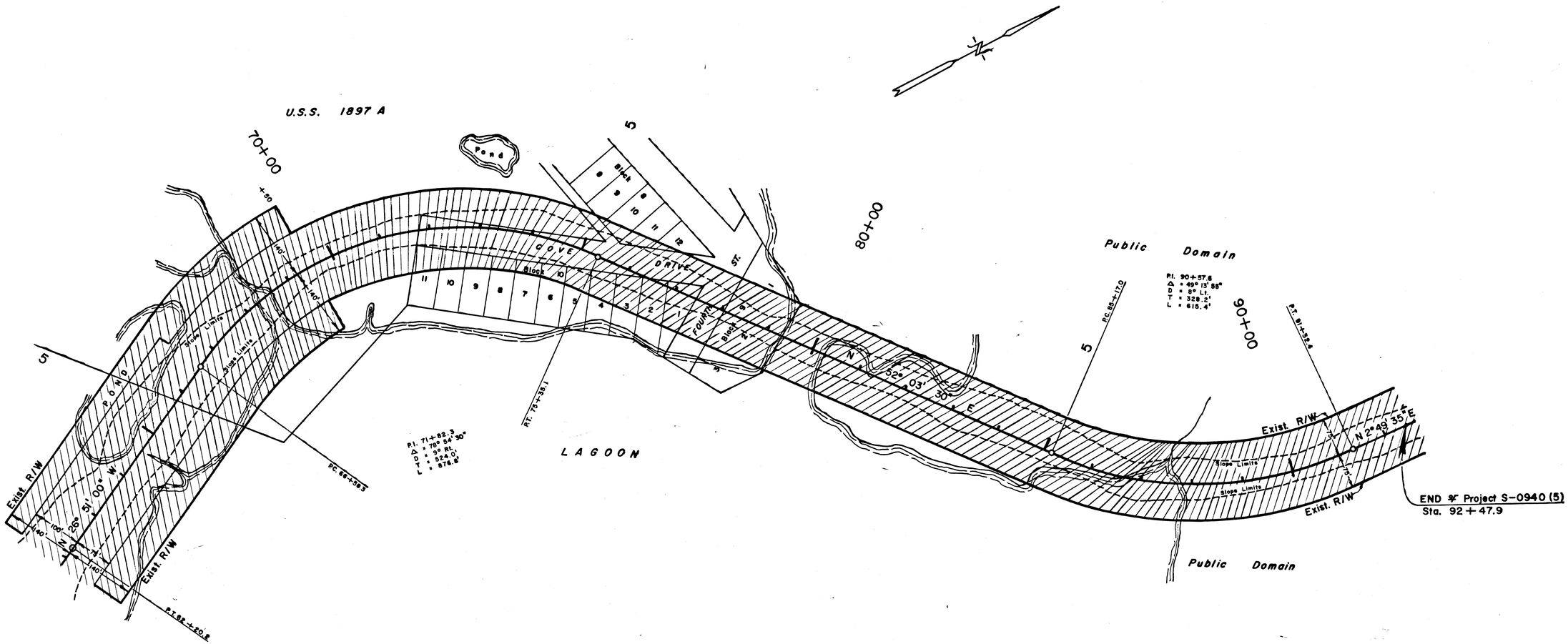

DATE	REVISIONS	BY

STATE OF ALASKA

DEPARTMENT OF HIGHWAYS

RIGHT OF WAY MAP

ALASKA PROJECT NO.
S-0940 (5)

DRAWN G. E. P.	DATE 10/71	SCALE 1" = 100'
CHECKED	DATE	SHEET 10 OF 10