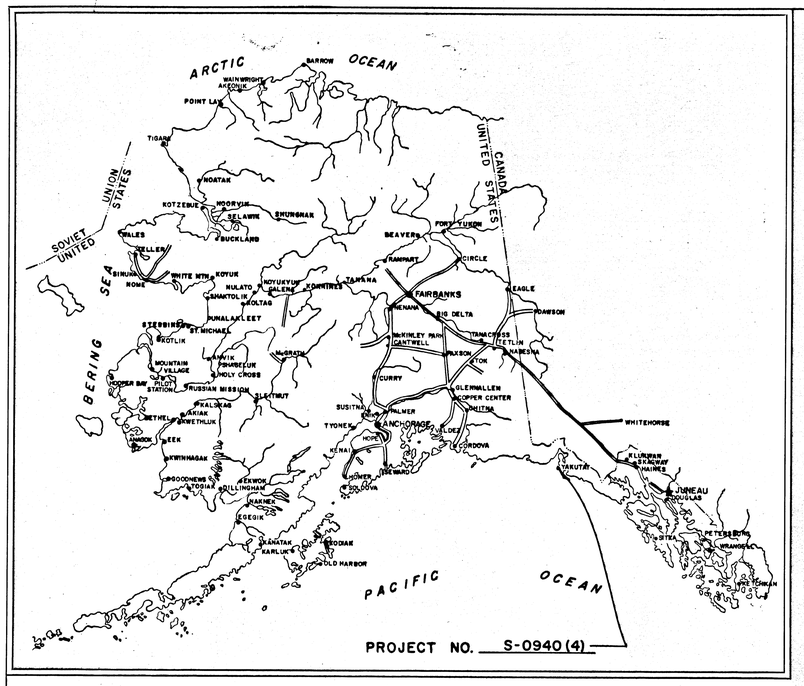

STATE OF ALASKA

DEPARTMENT OF HIGHWAYS

RIGHT OF WAY MAP

ALASKA PROJECT

S-0940(4)

NORTH YAKUTAT ROAD

Yakutat City Limits NW to Small Boat Harbor

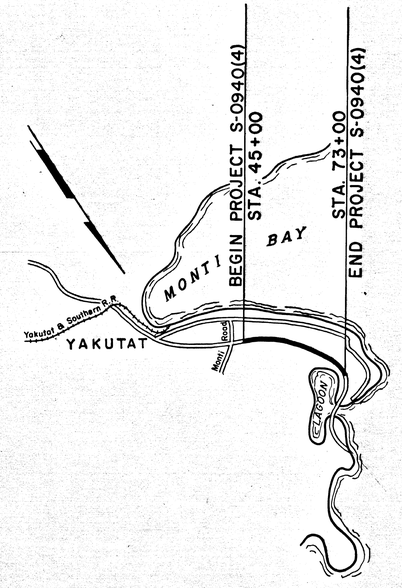

PROJECT LENGTH 0.530 MI.

SCALE

0 1000' 2000' 4000' 6000' 8000'

DEPARTMENT OF HIGHWAYS

APPROVED_____, 19___
Date

COMMISSIONER

DEPARTMENT OF COMMERCE
BUREAU OF PUBLIC ROADS

APPROVED_____, 19___
Date

REGIONAL ENGINEER
REGION TEN

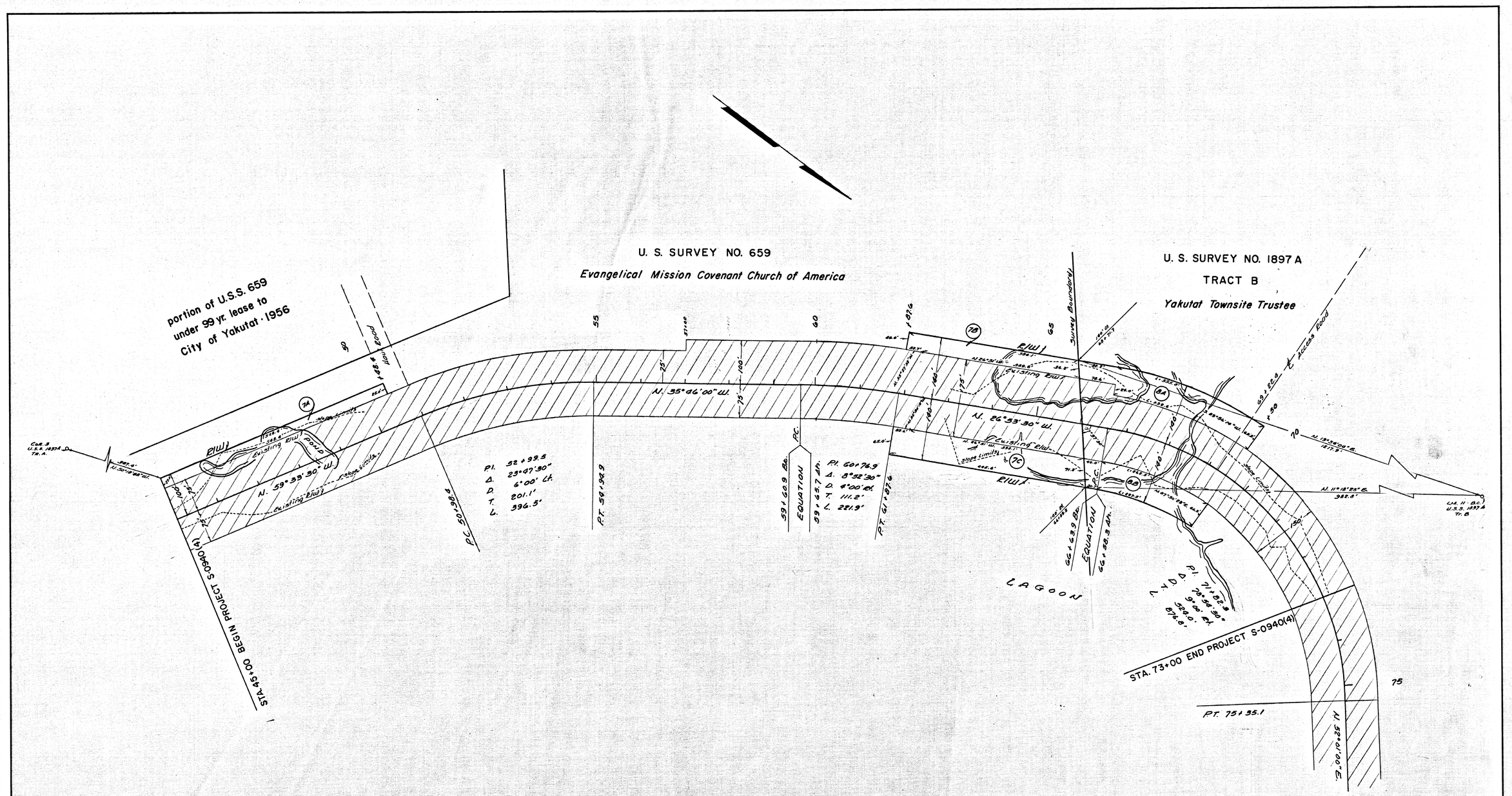

PARCEL	OWNER	TAKE	REMAIN
7A	Evangelical Mission Covenant Church of America	13,710 sq. ft. 0.315 ac.	289.64ac
7B	" " "	13,749 sq. ft 0.316 ac.	
7C	" " "	30,463 sq. ft. 0.699 ac.	
8A	Yakutat Townsite Trustee	24,461 sq. ft. 0.562 ac.	Large
8B	" " "	19,103 sq. ft. 0.439 ac.	

STATE OF ALASKA
DEPARTMENT OF HIGHWAYS
RIGHT OF WAY MAP
ALASKA PROJECT NO.

S-0940(4)

Scale: 1"=100'

Sheet 1 of 1

Note Book	Traced	Checked	Finished	Route No.

Descriptions

KEUFFEL & ESSER CO.