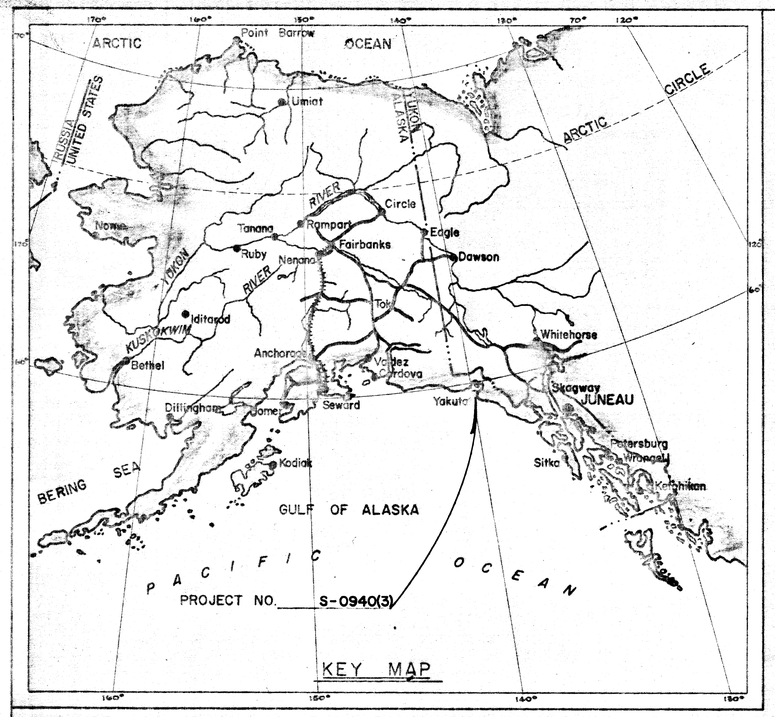

STATE OF ALASKA

DEPARTMENT OF PUBLIC WORKS

DIVISION OF HIGHWAYS

RIGHT OF WAY MAP
ALASKA PROJECT
S-0940(3)
NORTH YAKUTAT ROAD

LENGTH SUMMARY

PROJECT LENGTH:
FEET 9852.5 MILES 1.866

RIGHT OF WAY LENGTH:
FEET 9852.5 MILES 1.866

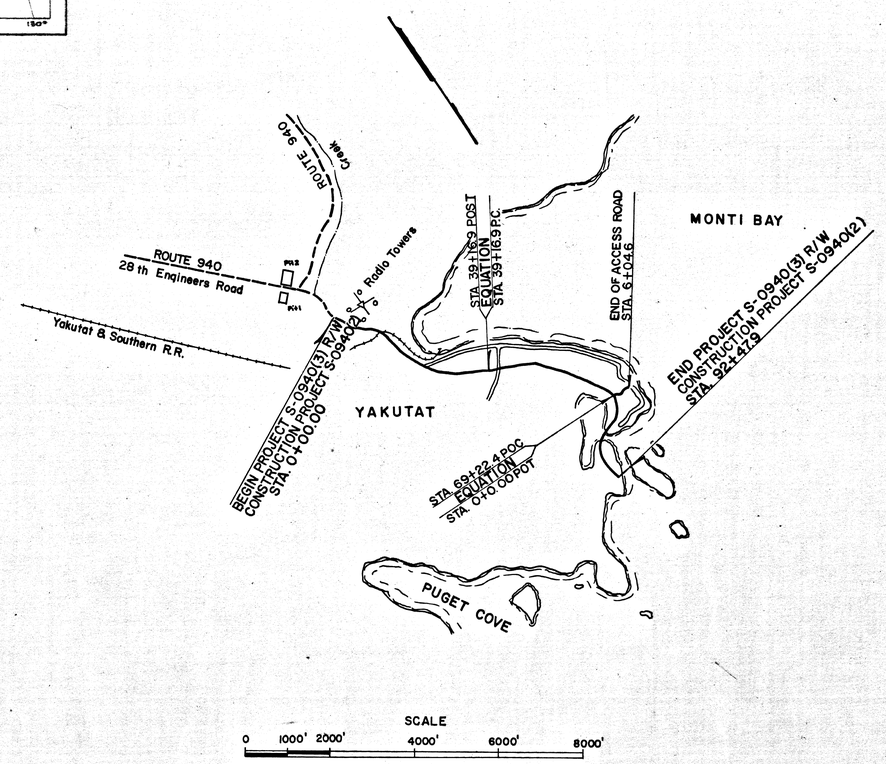

DEPARTMENT OF PUBLIC WORKS
DIVISION OF HIGHWAYS

APPROVED April 7, 1961
DATE

T. D. Sherard
T. D. SHERARD
DIRECTOR OF HIGHWAYS
AND CHIEF ENGINEER

DEPARTMENT OF COMMERCE
BUREAU OF PUBLIC ROADS

APPROVED _____, 19__
DATE

REGIONAL ENGINEER
REGION TEN

Oct 16, 1961

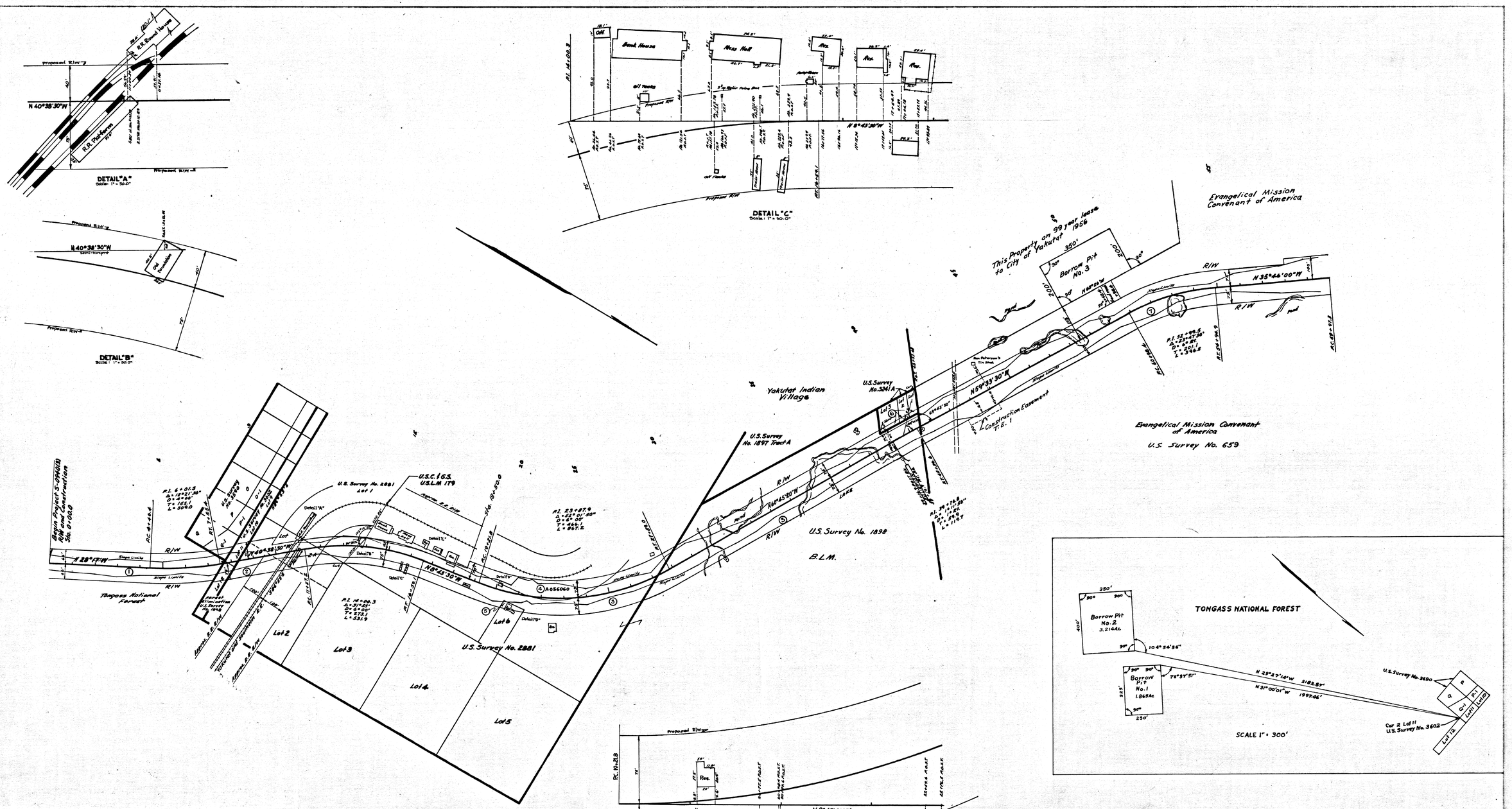

PARCEL NO.	OWNER	TAKE	REMAIN	TOTAL
1	U.S. Forest Service	2.264 Ac.	Large	Large
2	No. 055217 Bureau of Land Management	0.624 Ac.	Large	Large
3	No. 055217 Bureau of Land Mangement	8.188 Ac.	Large	Large
4	Yakutat & Southern Railway	1.011 Ac.	Unknown	Unknown
5	Yakutat Townsite Trustee Kenneth J. Hansen (Entryman)	0.079 Ac.	0.411 Ac.	0.49 Ac.
6	John J. & Esther D. Bremner	0.121 Ac	0.393 Ac.	0.514 Ac.
7	Evangelical Mission Corenant Church of America	9.276 Ac.	281.694 Ac.	290.97 Ac.
Railway Crossing Permit	Yakutat & Southern Railway	0.741 Ac.	Unknown	Unknown

PARCEL NO.	OWNER	TAKE	REMAIN	TOTAL
BP1	U.S. Forest Service (2820) 2/2/62	1.865 Ac.	Large	Large
BP2	U.S. Forest Service (2820) 2/2/62	3.214 Ac.	Large	Large
BP3	Evangelical Mission Corenant Church of America	1.607 Ac.		
Haul Road	Evangelical Mission Corenant Church of America	0.116 Ac.		

Notes Book	Traced	Descriptions	Checked	Finaled	Route No.
	M. K. H.				

STATE OF ALASKA
DEPARTMENT OF PUBLIC WORKS
DIVISION OF HIGHWAYS

RIGHT OF WAY MAP
ALASKA PROJECT NO.
S-0940(3)

SCALE: 1" = 200'

SHEET 1 OF 2

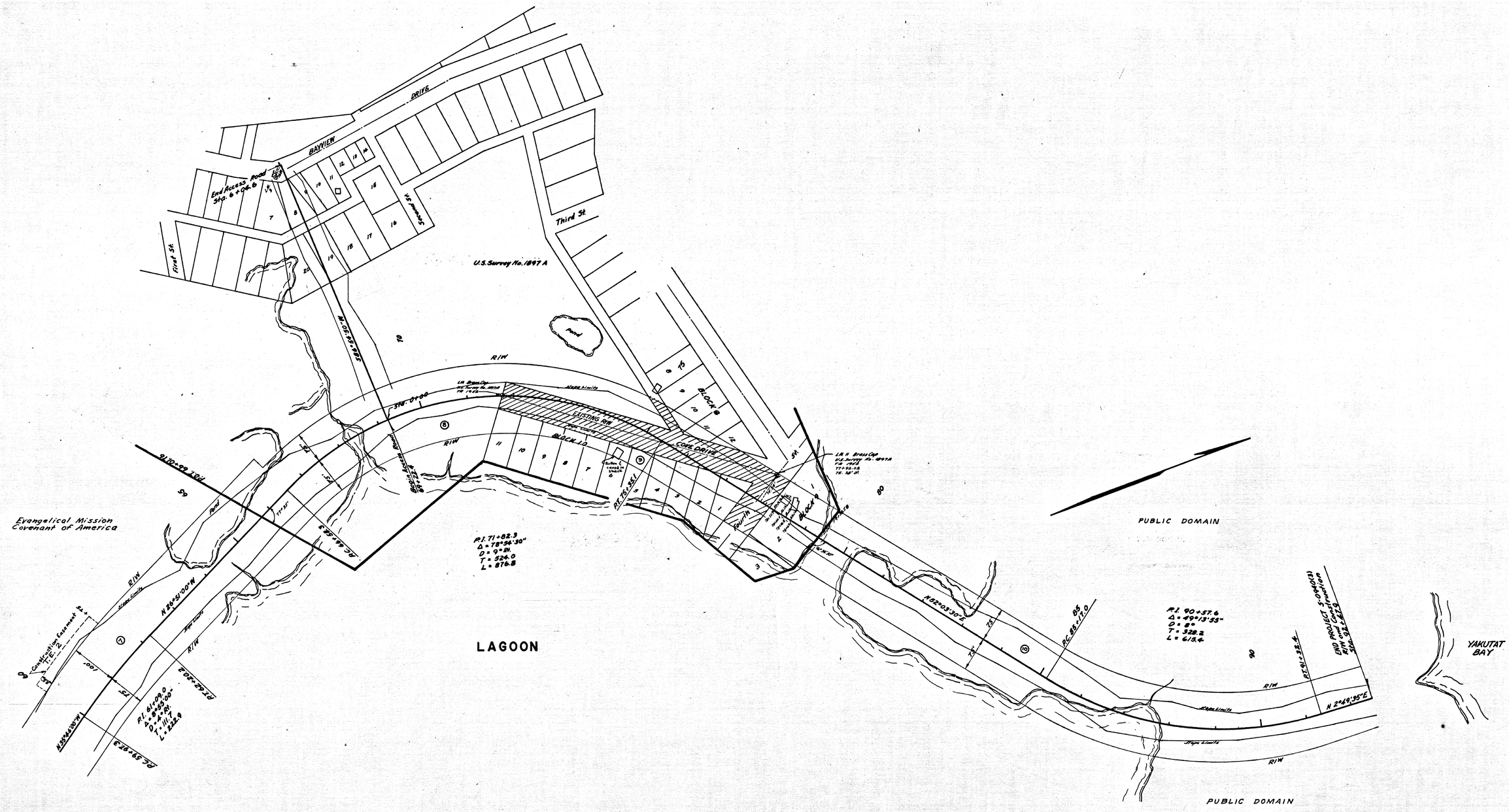

Note Book	Tracad	Descriptions	Checked	Plotted	Route No.
	M. K. H.				

PARCEL NO.	OWNER	TAKE	REMAIN	TOTAL
8	R/W Permit 3/1/62 No. 052614 Yakutat Townsite Trustee	3.567 Ac.	Unknown	Unknown
9	Minnie G. Johnson	0.046 Ac.	0.092 Ac.	0.138 Ac.
10	Bureau of Land Management	4.509 Ac.	Large	Large
10	A.P.L. No. 18608 July 20, 1962			

STATE OF ALASKA
DEPARTMENT OF PUBLIC WORKS
DIVISION OF HIGHWAYS

RIGHT OF WAY MAP
ALASKA PROJECT NO.
S-0940(3)

SCALE: 1" = 100'

SHEET 2 OF 2