STATE OF ALASKA
DEPARTMENT OF TRANSPORTATION
&
PUBLIC FACILITIES

RIGHT OF WAY MAP
ALASKA PROJECT

YAKUTAT-ALSEK ROAD PAVING
RS-0940(7) (68796)

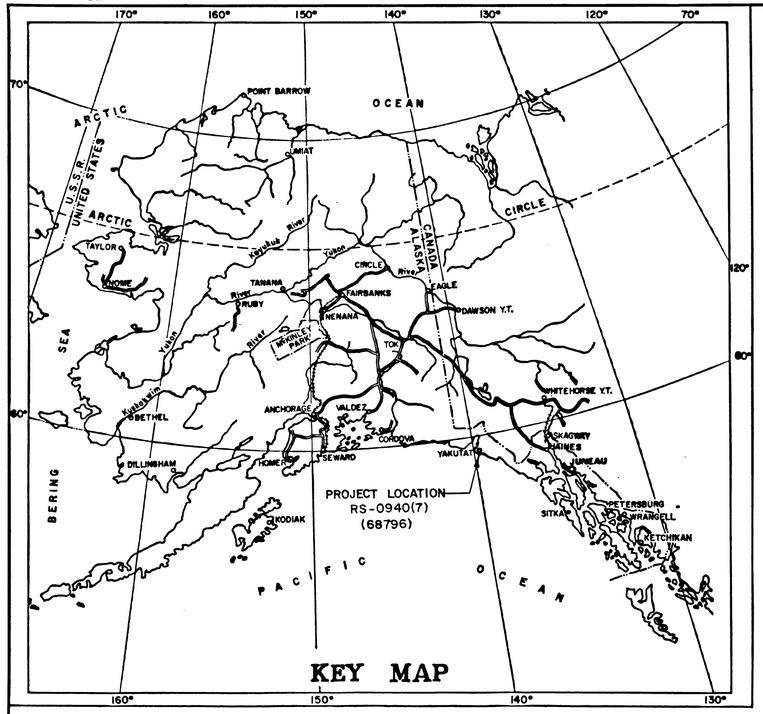

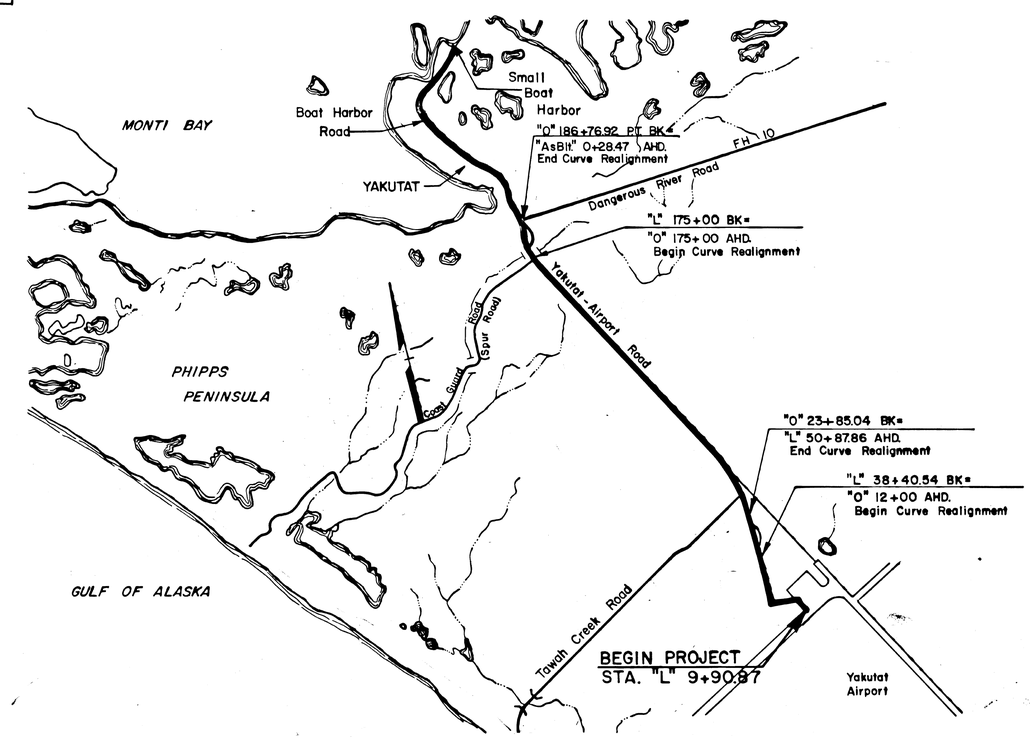

PROJECT LENGTH MI.

SCALE

0 1/2 1 2 3 4 5

DEPARTMENT OF TRANSPORTATION
&
PUBLIC FACILITIES

APPROVED Dec 31, 1985
Date

DIRECTOR OF DESIGN & CONSTRUCTION
SOUTHEAST REGION

DEPARTMENT OF TRANSPORTATION

FEDERAL HIGHWAY ADMINISTRATION

APPROVED 2/3, 1986
Date

DIVISION ADMINISTRATOR

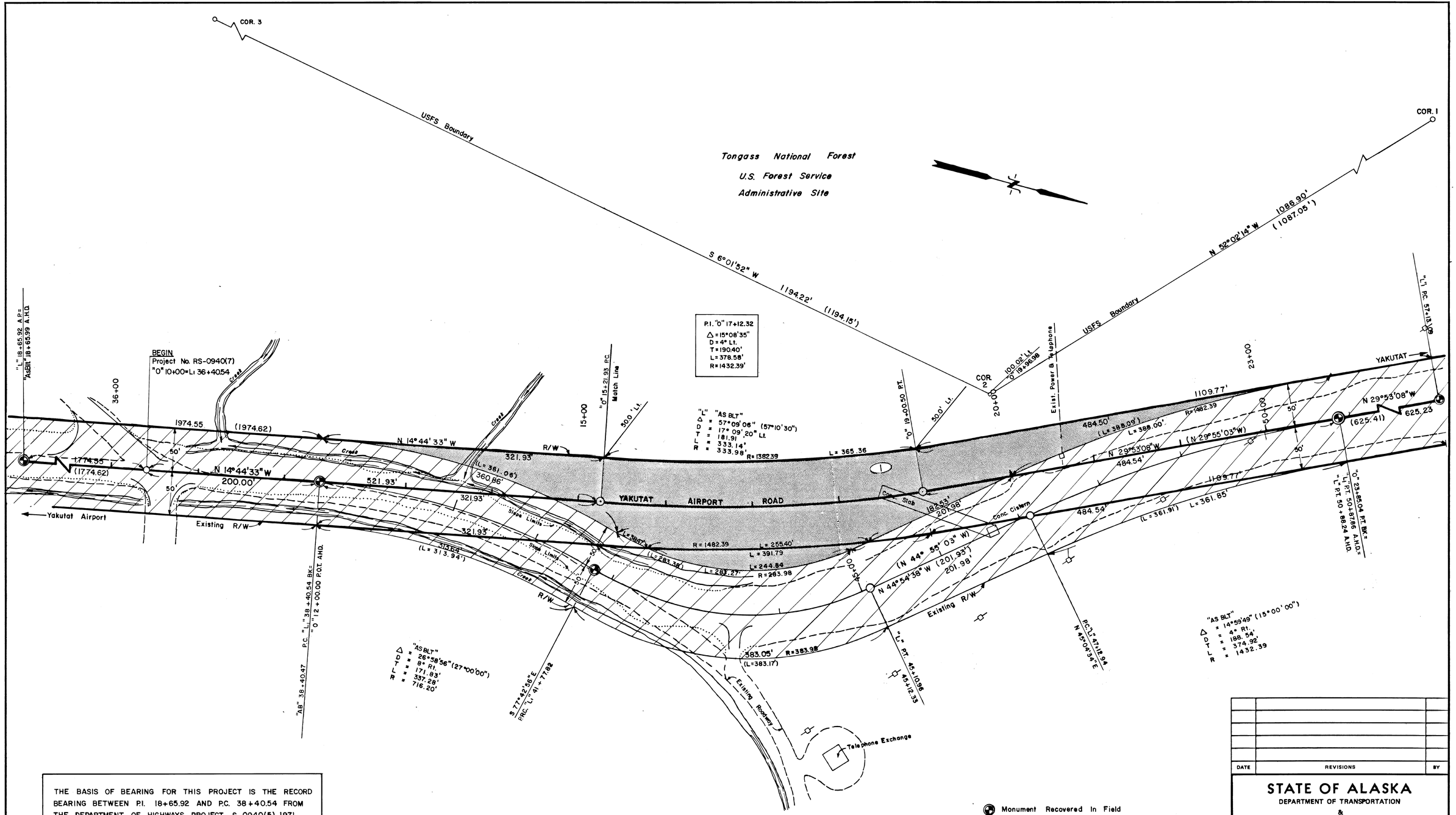

THE BASIS OF BEARING FOR THIS PROJECT IS THE RECORD BEARING BETWEEN P.I. 18+65.92 AND P.C. 38+40.54 FROM THE DEPARTMENT OF HIGHWAYS PROJECT S-0940(5), 1971, YAKUTAT ROAD GIVEN AS N. 14°44'33" W.

Monument Recovered In Field

Parcel	Owner	Area	Remain
1	State of Alaska Dot/PF - Aviation	1.30 Ac.	Large

DATE	REVISIONS	BY

STATE OF ALASKA

DEPARTMENT OF TRANSPORTATION

&

PUBLIC FACILITIES

RIGHT OF WAY MAP

ALASKA PROJECT No.

RS-0940(7)

DRAWN	DATE 12/85	SCALE 1" = 50'
CHECKED	DATE	SHEET 1 OF 2

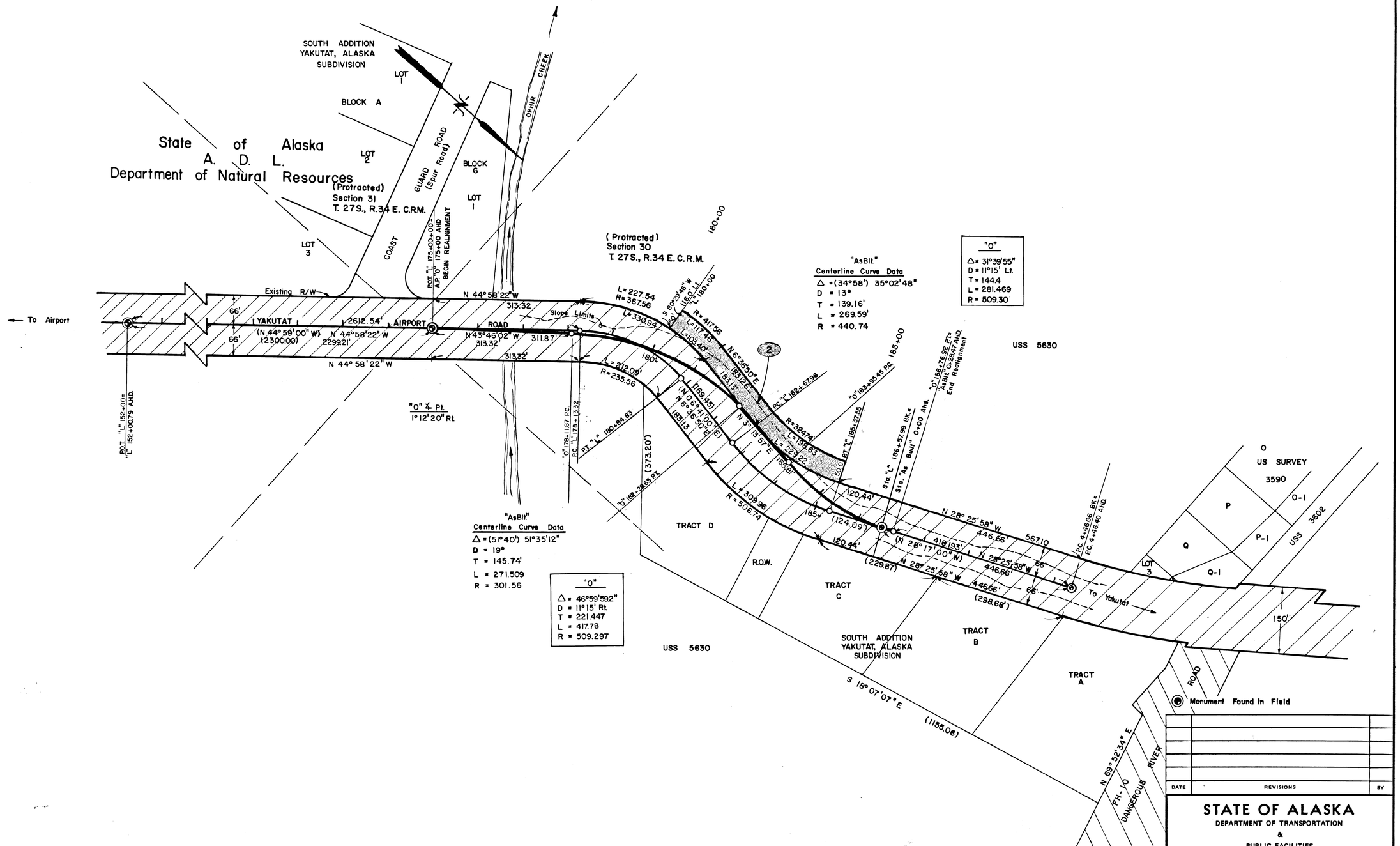

PARCEL	OWNER	TAKE	REMAIN
2	State Of Alaska Dept. Natural Resources	25,374 S.F.	Large

DATE	REVISIONS	BY

STATE OF ALASKA

DEPARTMENT OF TRANSPORTATION
&
PUBLIC FACILITIES

RIGHT OF WAY MAP
ALASKA PROJECT No.
RS-0940(7)

DRAWN	DATE 12/85	SCALE 1" = 100'
CHECKED	DATE	SHEET 2 OF 2