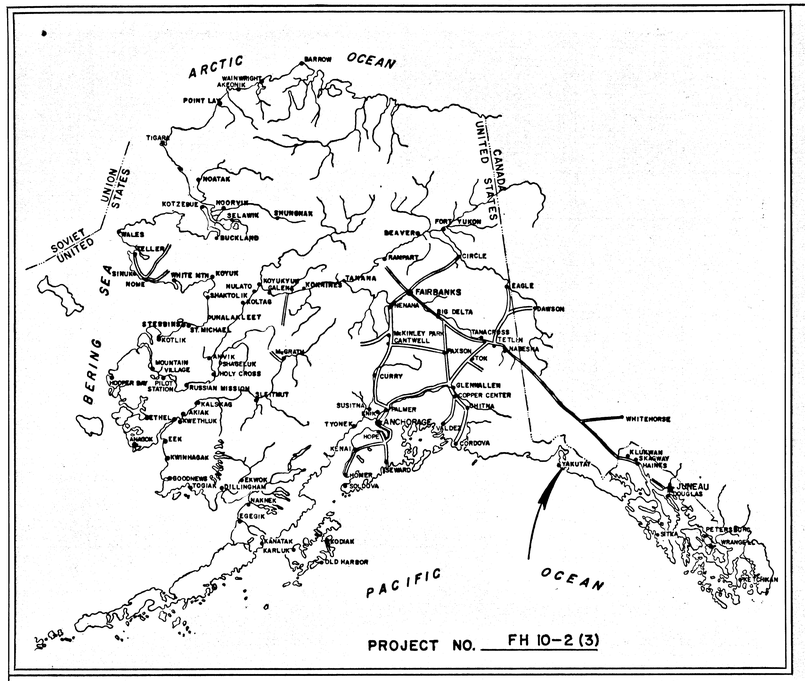

STATE OF ALASKA

DEPARTMENT OF HIGHWAYS

RIGHT OF WAY MAP

ALASKA PROJECT

FH 10-2 (3)

MILLER CREEK TO DANGEROUS RIVER

TONGASS NATIONAL FOREST

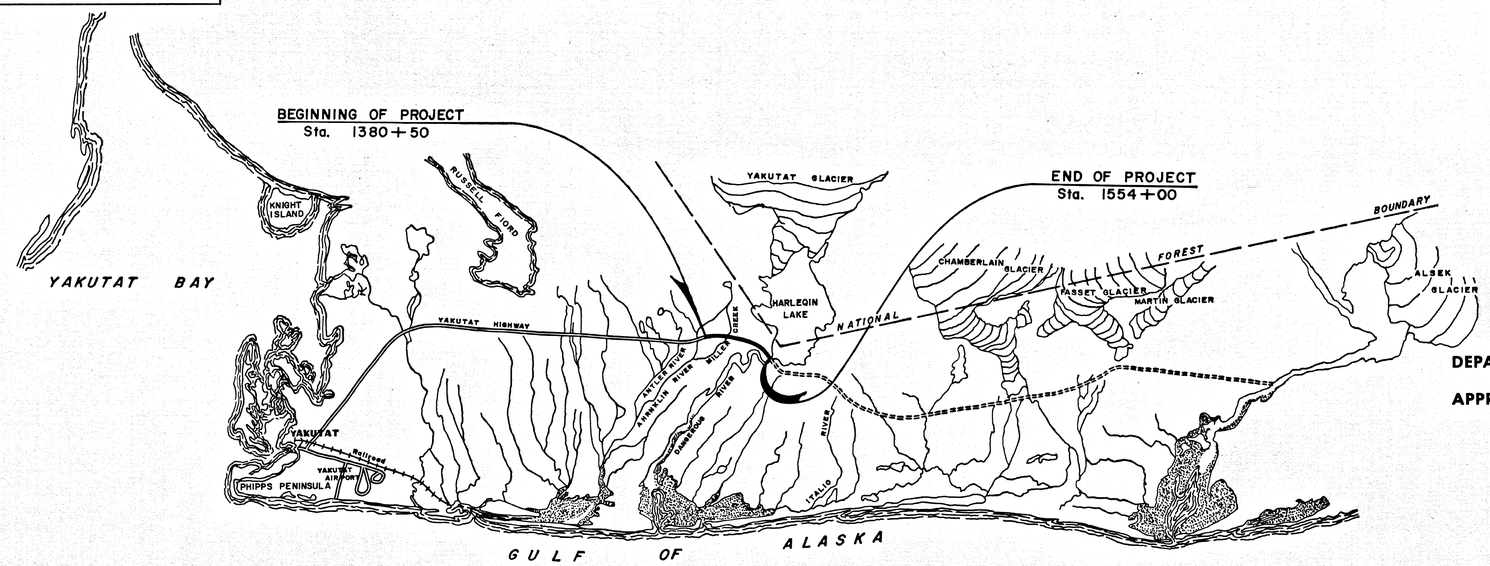

PROJECT LENGTH 3.286 MI.

SCALE: 1" = 100'

0 100' 200' 300' 400'

DEPARTMENT OF HIGHWAYS

APPROVED 5-3-, 1973
Date

for COMMISSIONER

DEPARTMENT OF COMMERCE
BUREAU OF PUBLIC ROADS

APPROVED _____, 19__
Date

REGIONAL ENGINEER
REGION TEN

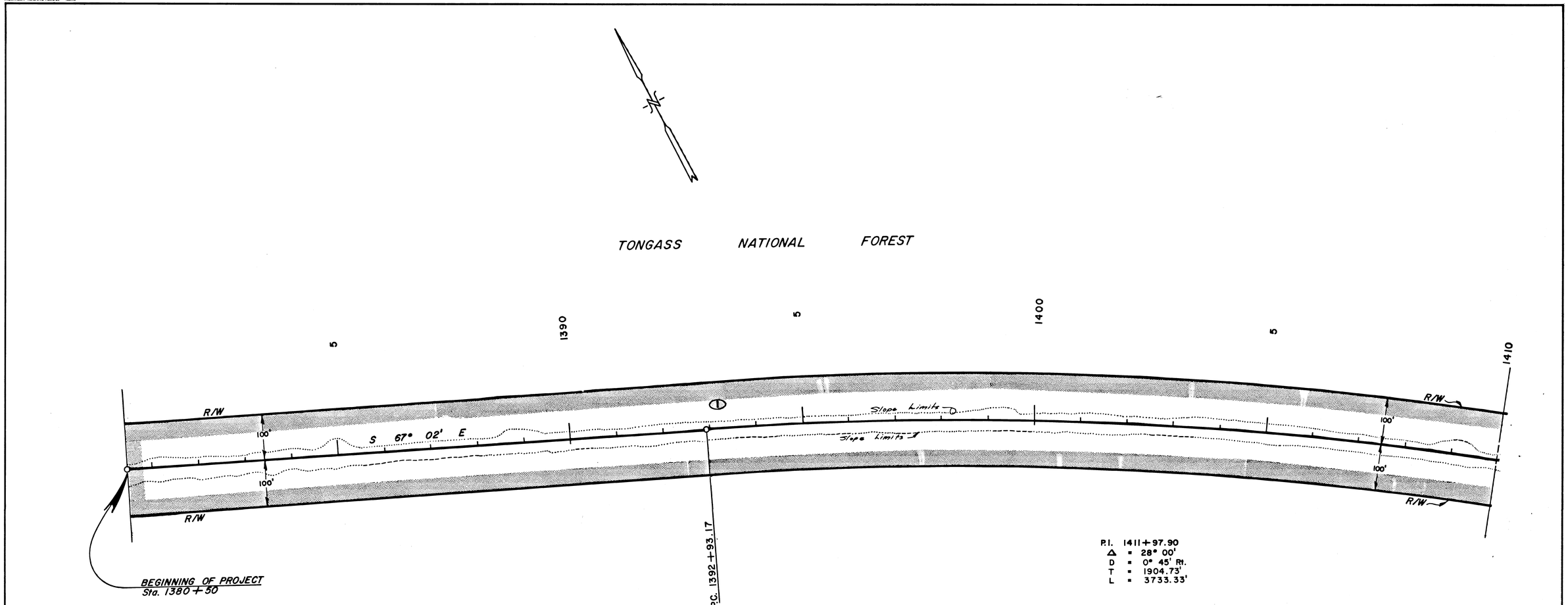

PARCEL	OWNER	TAKE	REMAIN
1	U.S. Forest Service	83.154 Ac.	Large

DATE	REVISIONS	BY
12/73	Increased Parcel Area, Extended End of Project	G.E.P.

STATE OF ALASKA
DEPARTMENT OF HIGHWAYS
RIGHT OF WAY MAP
ALASKA PROJECT NO.
FH 10-2 (3)

DRAWN G.E.P.	DATE 5/73	SCALE 1" = 100'
CHECKED	DATE	SHEET 1 OF 6

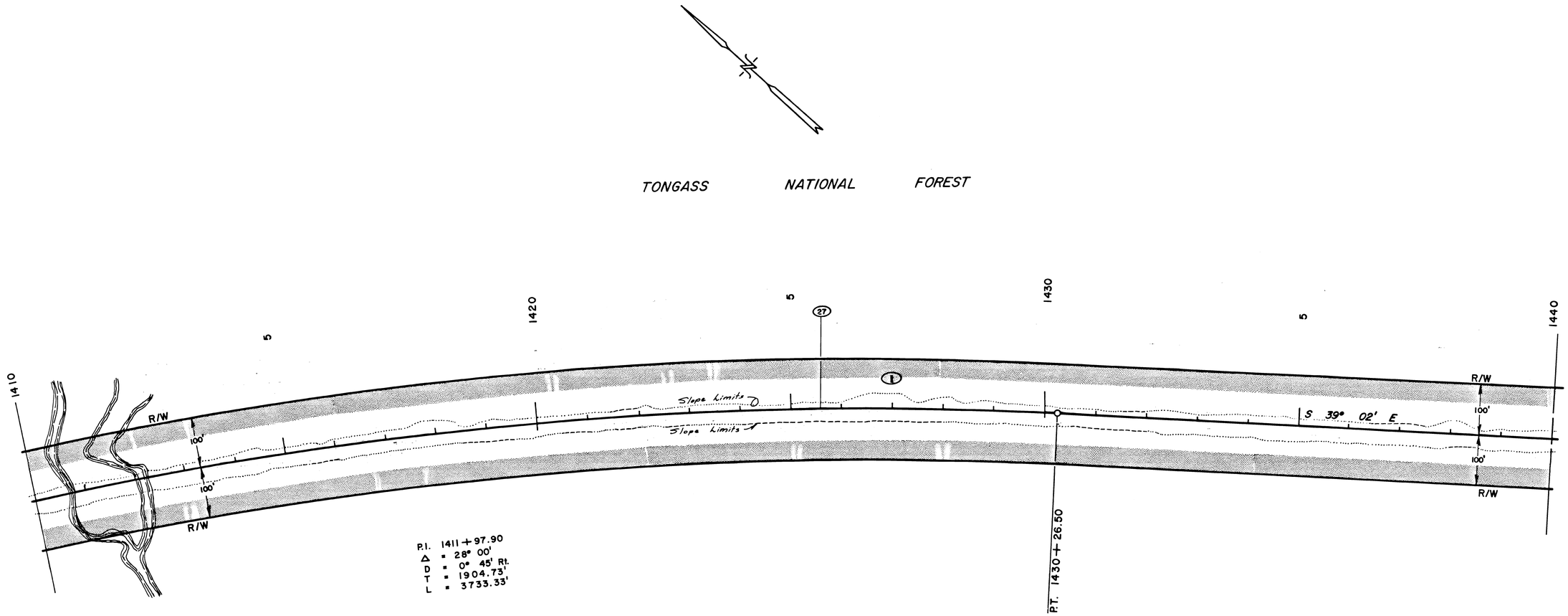

PARCEL	OWNER	TAKE	REMAIN
1	U.S. Forest Service	83.154 Ac.	Large

DATE	REVISIONS	BY
12/73	Increased Parcel Area, Extended End of Project	G.E.P.

STATE OF ALASKA

DEPARTMENT OF HIGHWAYS

RIGHT OF WAY MAP

ALASKA PROJECT NO.

FH 10-2(3)

DRAWN G.E.P.	DATE 5/73	SCALE 1" = 100'
CHECKED	DATE	SHEET 2 OF 6

NORTHERN TRADING ASSOC. 136M2

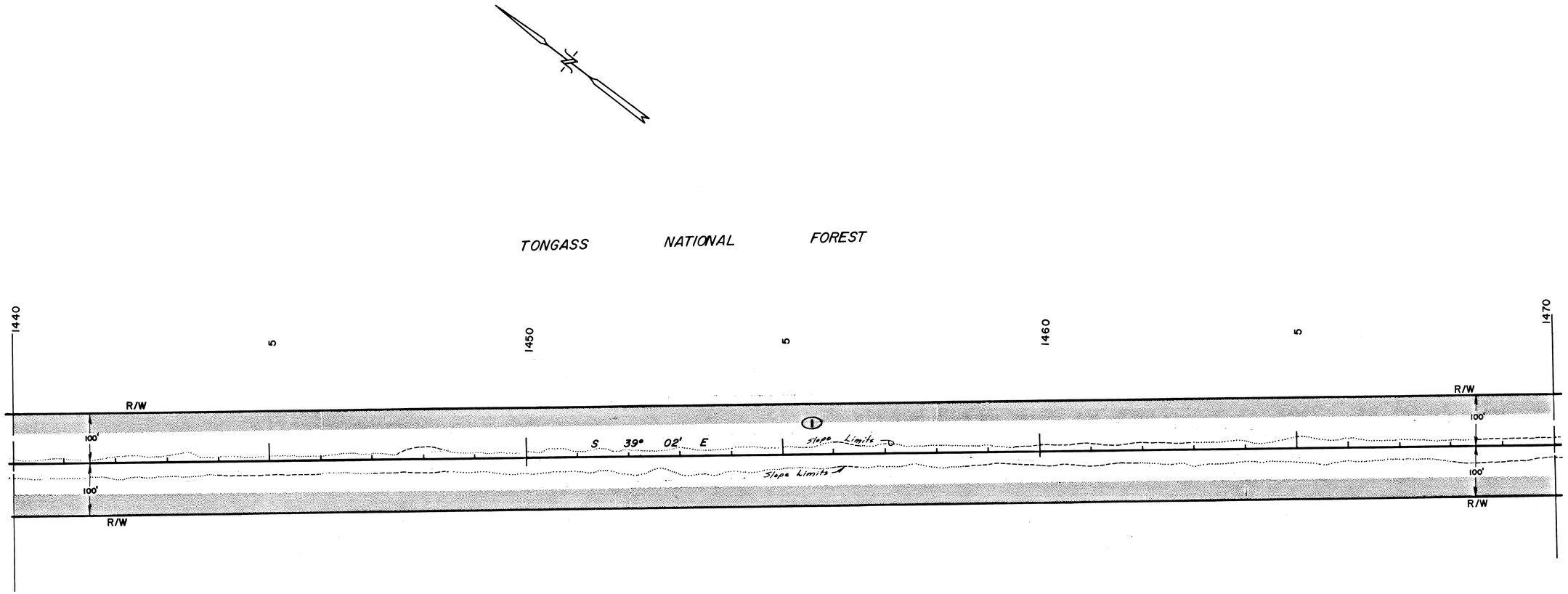

PARCEL	OWNER	TAKE	REMAIN
1	U.S. Forest Service	83.154 Ac.	Large

DATE	REVISIONS	BY
12/73	Increased Parcel Area, Extended End of Project	G.E.P.

STATE OF ALASKA

DEPARTMENT OF HIGHWAYS

RIGHT OF WAY MAP

ALASKA PROJECT NO.

FH 10-2 (3)

DRAWN G.E.P.	DATE 5/73	SCALE 1" = 100'
CHECKED	DATE	SHEET 3 OF 6

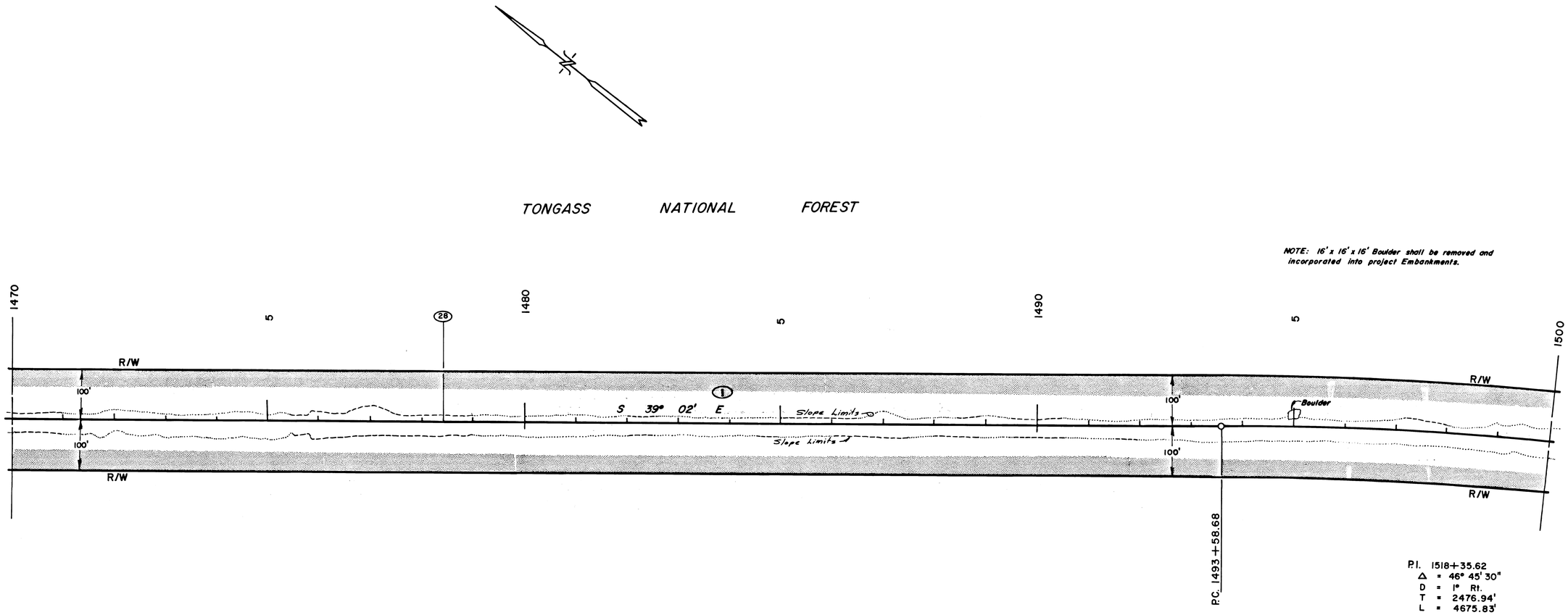

PARCEL	OWNER	TAKE	REMAIN
1	U.S. Forest Service	83.154 Ac.	Large

DATE	REVISIONS	BY
12/73	Increased Parcel Area, Extended End of Project	G.E.P.

STATE OF ALASKA
DEPARTMENT OF HIGHWAYS
RIGHT OF WAY MAP
ALASKA PROJECT NO.
FH 10-2(3)

DRAWN G.E.P.	DATE 5/73	SCALE 1" = 100'
CHECKED	DATE	SHEET 4 OF 6

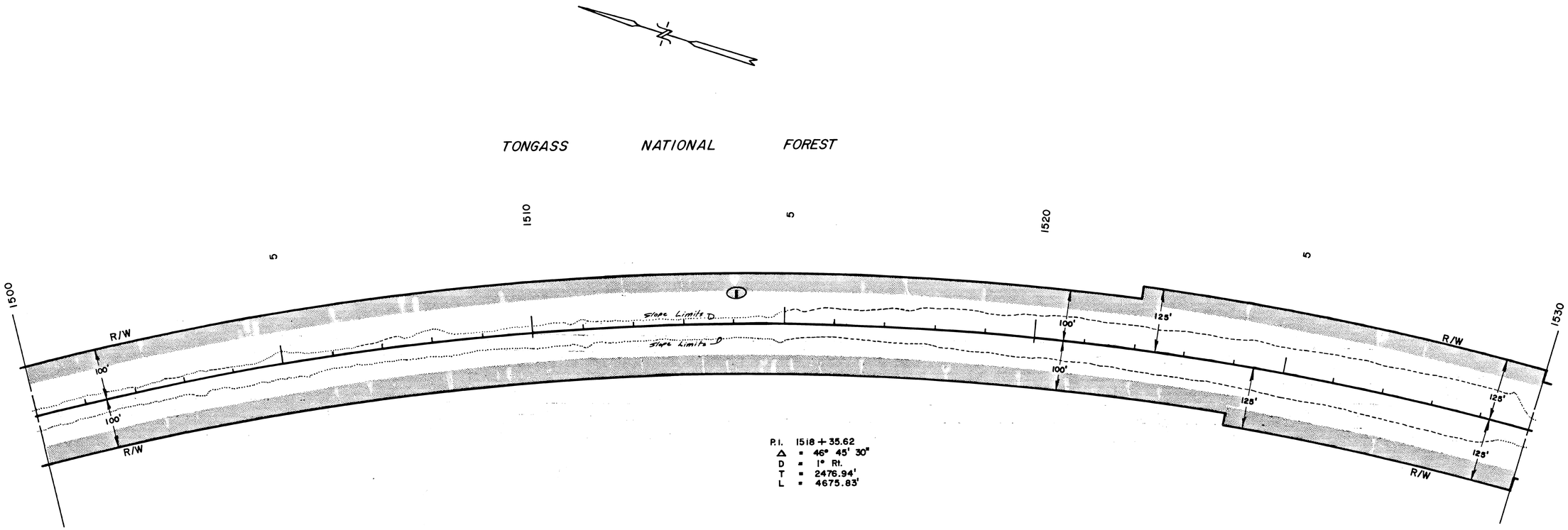

PARCEL	OWNER	TAKE	REMAIN
1	U.S. Forest Service	83.154 Ac.	Large

DATE	REVISIONS	BY
12/73	Extended End of Project, Increased Parcel Area	G.E.P.

STATE OF ALASKA
DEPARTMENT OF HIGHWAYS
RIGHT OF WAY MAP
ALASKA PROJECT NO.
FH 10-2 (3)

DRAWN G.E.P.	DATE 5/73	SCALE 1" = 100'
CHECKED	DATE	SHEET 5 OF 6

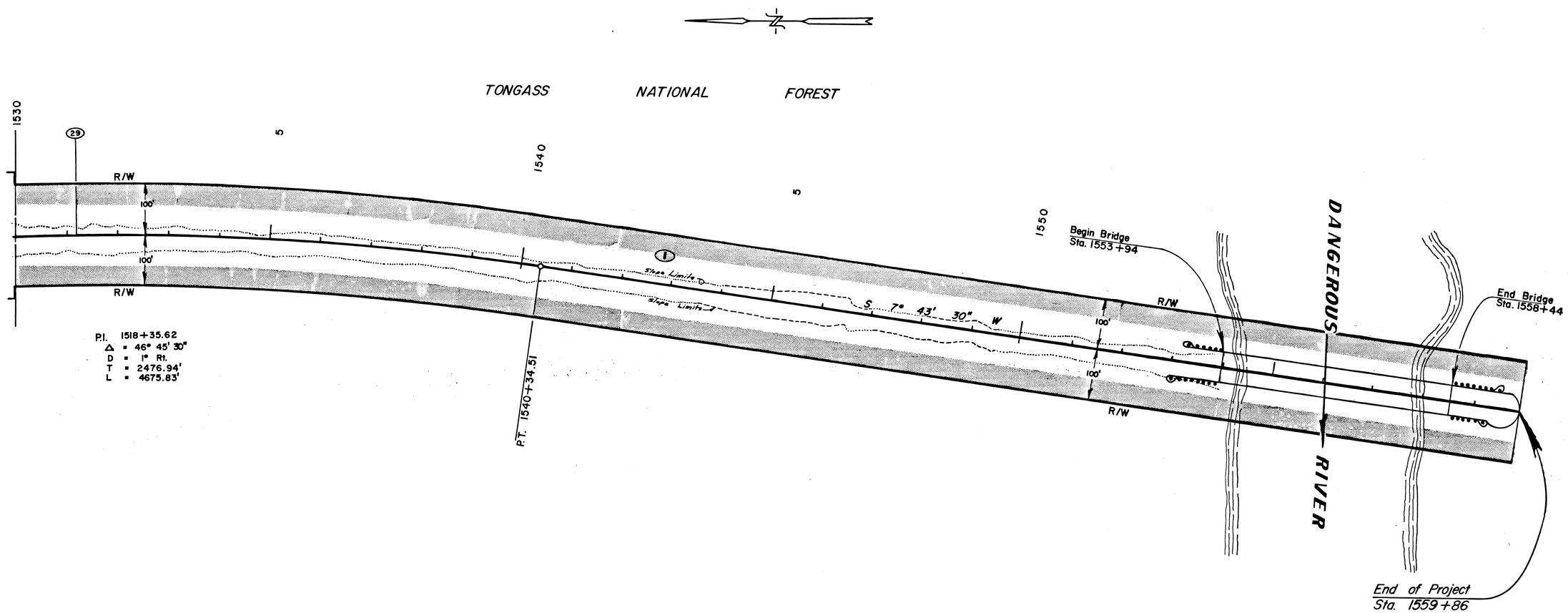

PARCEL	OWNER	TAKE	REMAIN
1	U.S. Forest Service	83.154 Ac.	Large

DATE	REVISIONS	BY
12/73	Increased Parcel Area, Extended End of Project	G.E.P.

STATE OF ALASKA
DEPARTMENT OF HIGHWAYS
RIGHT OF WAY MAP
ALASKA PROJECT NO.
FH 10-2(3)

DRAWN G.E.P.	DATE 5/73	SCALE 1" = 100'
CHECKED	DATE	SHEET 6 OF 6