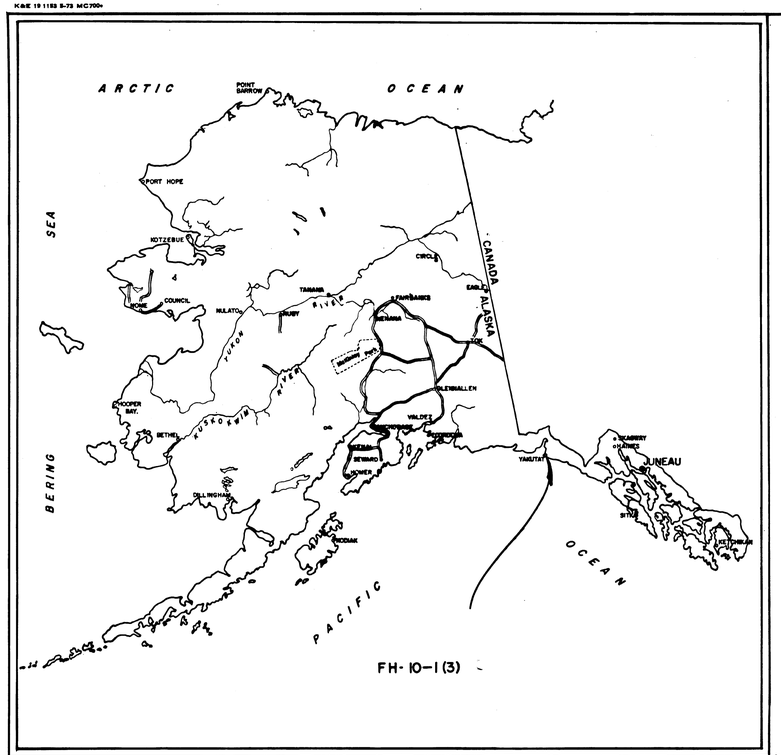

STATE OF ALASKA

DEPARTMENT OF HIGHWAYS

RIGHT OF WAY MAP

ALASKA PROJECT

F.H. 10-1 (3)

SITUK RIVER EAST TO MILE 16

TONGASS NATIONAL FOREST

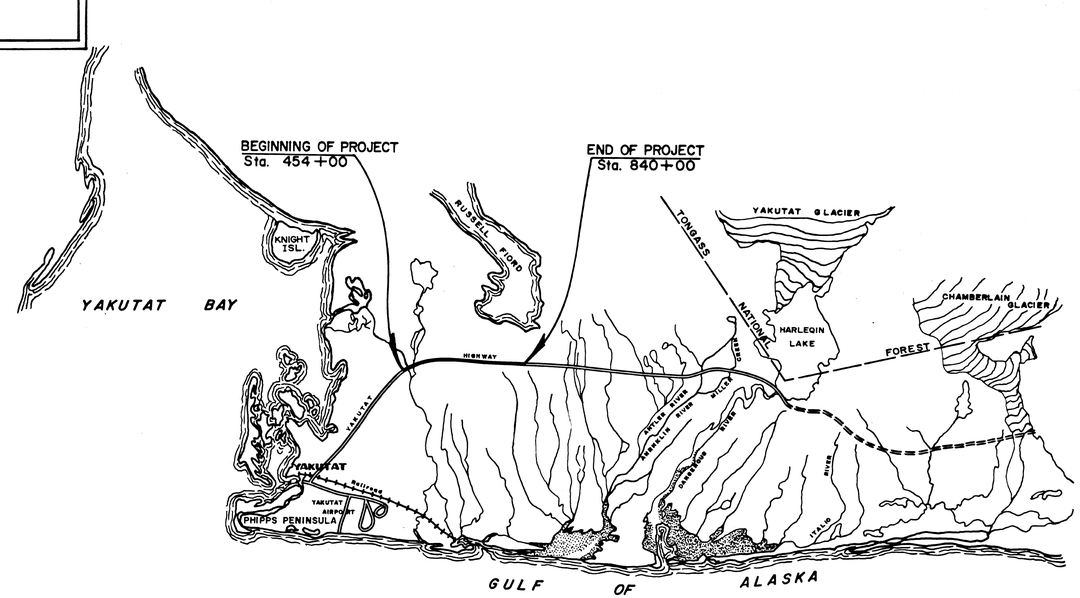

PROJECT LENGTH 7.3106 MI.

SCALE: 1" = 100'

50' 100' 200' 300' 400'

0 1/2 1 2 3 4 5

ENGINEER'S STATEMENT

Schuyler Stevens STATES THAT HE IS BY OCCUPATION A CIVIL ENGINEER EMPLOYED BY ALASKA DEPARTMENT OF HIGHWAYS TO SUPERVISE THE SURVEY OF HIGHWAY PROJECT NO F.H. 10-1(3) AS SHOWN ON THIS MAP, THAT THE SURVEY OF SAID PROJECT WAS MADE UNDER HIS SUPERVISION AND UNDER AUTHORITY, THAT THIS PARCEL WAS SURVEYED DURING THE SURVEY OF THIS HIGHWAY PROJECT, WHICH WAS CONDUCTED IN 19 65, AND THAT SUCH SURVEY IS ACCURATELY REPRESENTED UPON THIS PLAT

Schuyler Stevens, ENGINEER

APPLICANT'S CERTIFICATE

THIS IS TO CERTIFY THAT Schuyler Stevens WHO SUBSCRIBED THE STATEMENT HEREON, IS THE PERSON EMPLOYED BY THE UNDERSIGNED APPLICANT TO SUPERVISE THE PREPARATION OF THIS MAP, WHICH HAS BEEN ADOPTED BY THE APPLICANT AS THE APPROXIMATE FINAL LOCATION OF THE PROJECT HEREBY SHOWN, AND THAT THIS MAP IS FILED AS PART OF THE COMPLETE APPLICATION, AND IN ORDER THAT THE APPLICANT MAY OBTAIN THE BENEFITS OF THE ACT OF AUGUST 27, 1958 (72 STAT 916, 23, USC 317), AND I FURTHER CERTIFY THAT THE RIGHT-OF-WAY HEREIN DESCRIBED IS DESIRED FOR ALASKA HIGHWAY PROJECT NO. F.H. 10-1(3)

COMMISSIONER, ALASKA DEPT OF HIGHWAYS

Attest _____

NORTHERN TRADING ASSOC. ISMO

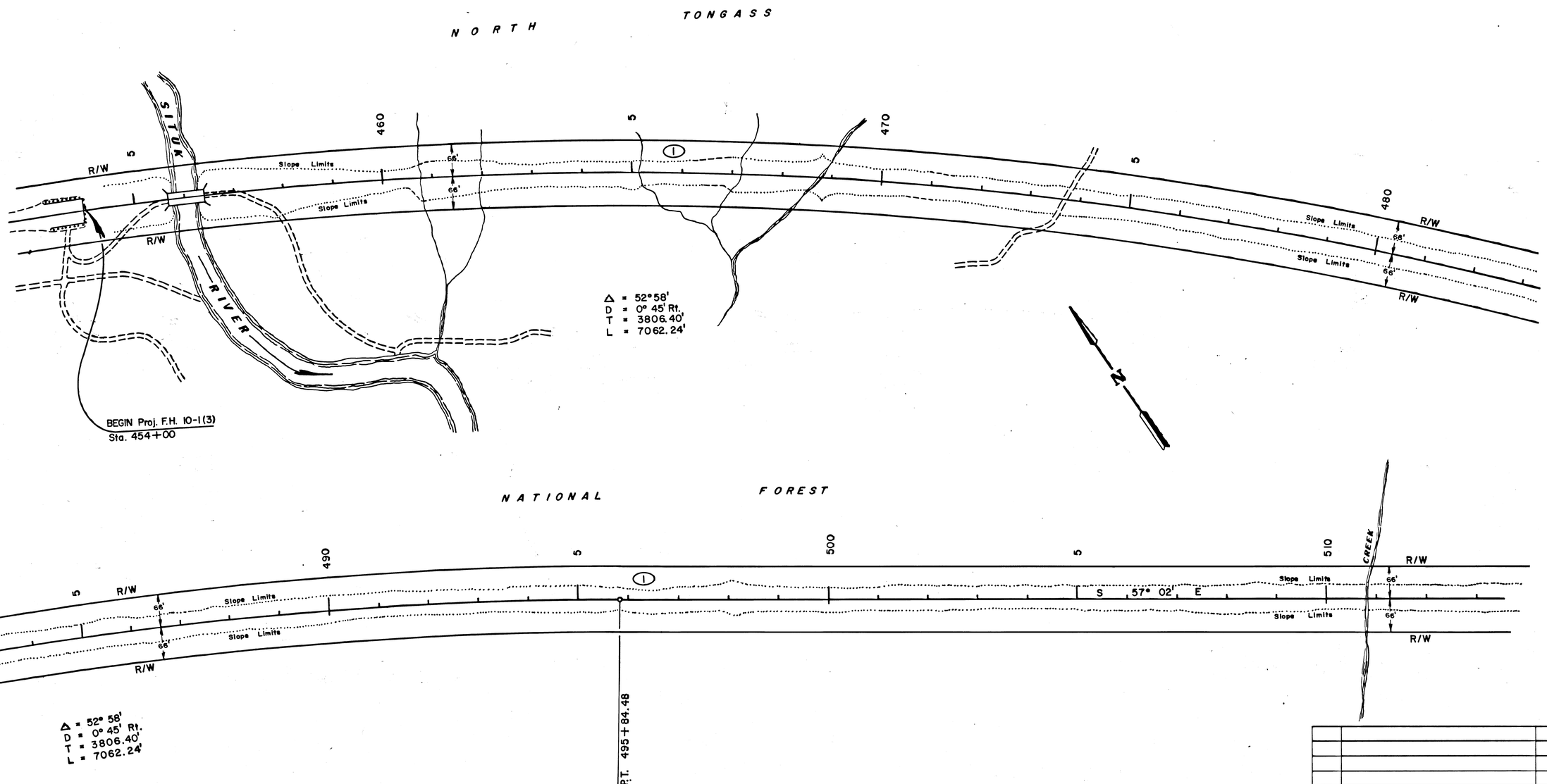

DATE	REVISIONS	BY

STATE OF ALASKA
DEPARTMENT OF HIGHWAYS
RIGHT OF WAY MAP
ALASKA PROJECT NO.
FH 10-1 (3)

PARCEL	OWNER	TAKE	REMAIN
1	U.S. FOREST SERVICES	122.328 Ac.	Large

DRAWN G.E.P.	DATE 9/74	SCALE 1" = 100'
CHECKED	DATE	SHEET 2 OF 8

NORTHERN TRADING ASSOC. 12M43

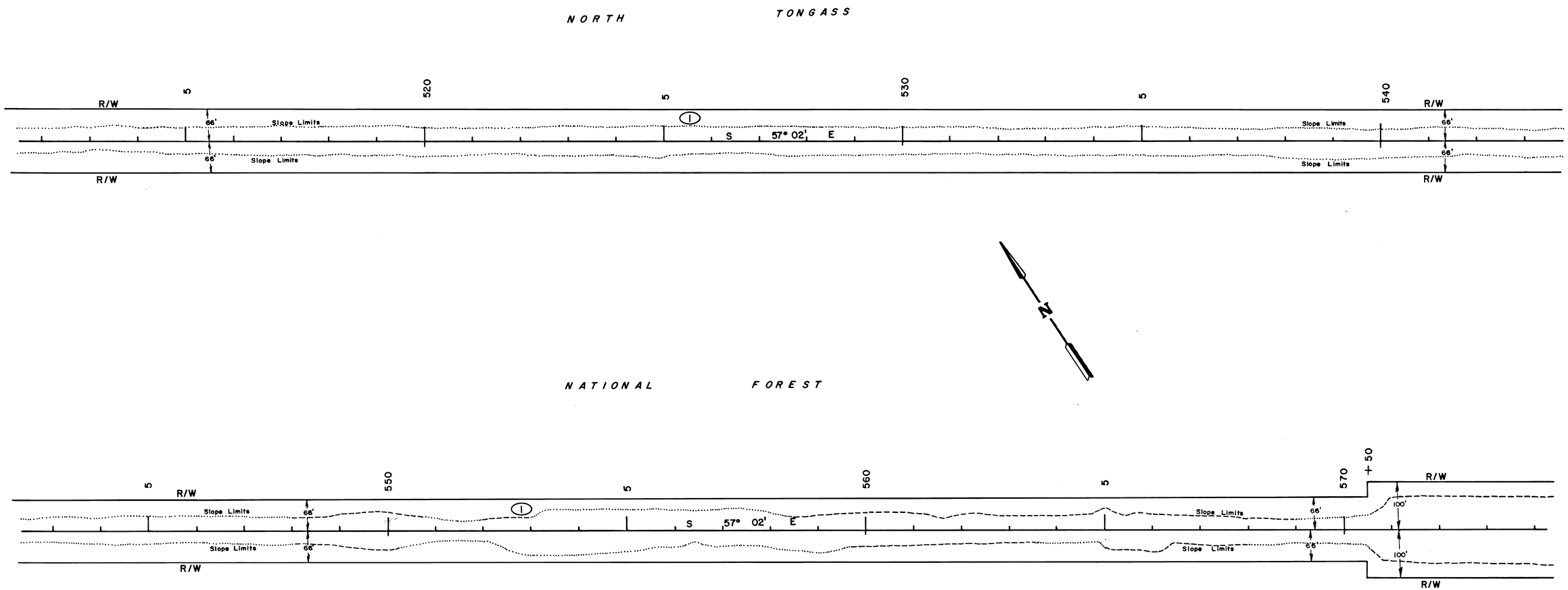

PARCEL	OWNER	TAKE	REMAIN
1	U.S. FOREST SERVICES	122.328 Ac.	Large

DATE	REVISIONS	BY

STATE OF ALASKA

DEPARTMENT OF HIGHWAYS

RIGHT OF WAY MAP

ALASKA PROJECT NO.

FH 10-1 (3)

DRAWN G.E.P.	DATE 9/74	SCALE 1" = 100'
CHECKED	DATE	SHEET 3 OF 8

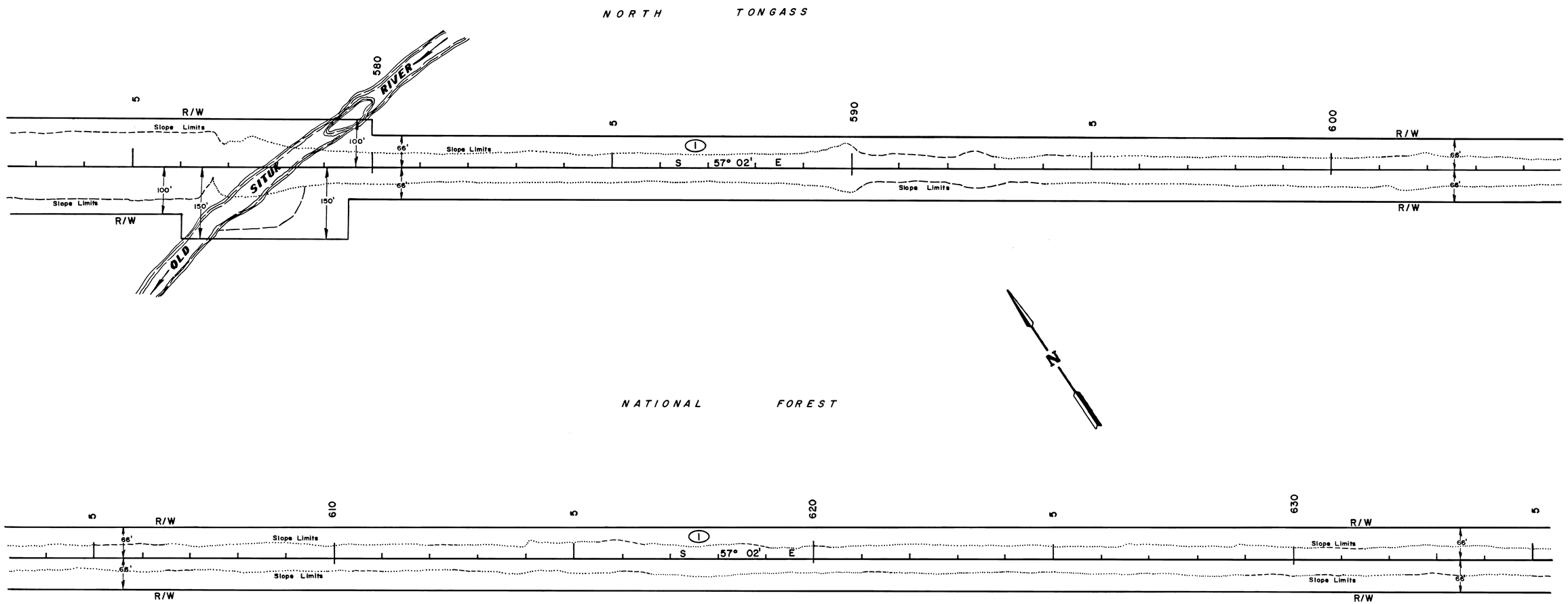

PARCEL	OWNER	TAKE	REMAIN
1	U.S. FOREST SERVICES	122.328 Ac.	Large

DATE	REVISIONS	BY

STATE OF ALASKA

DEPARTMENT OF HIGHWAYS

RIGHT OF WAY MAP

ALASKA PROJECT NO.

FH 10-1 (3)

DRAWN G. E. P.	DATE 9/74	SCALE 1" = 100'
CHECKED	DATE	SHEET 4 OF 8

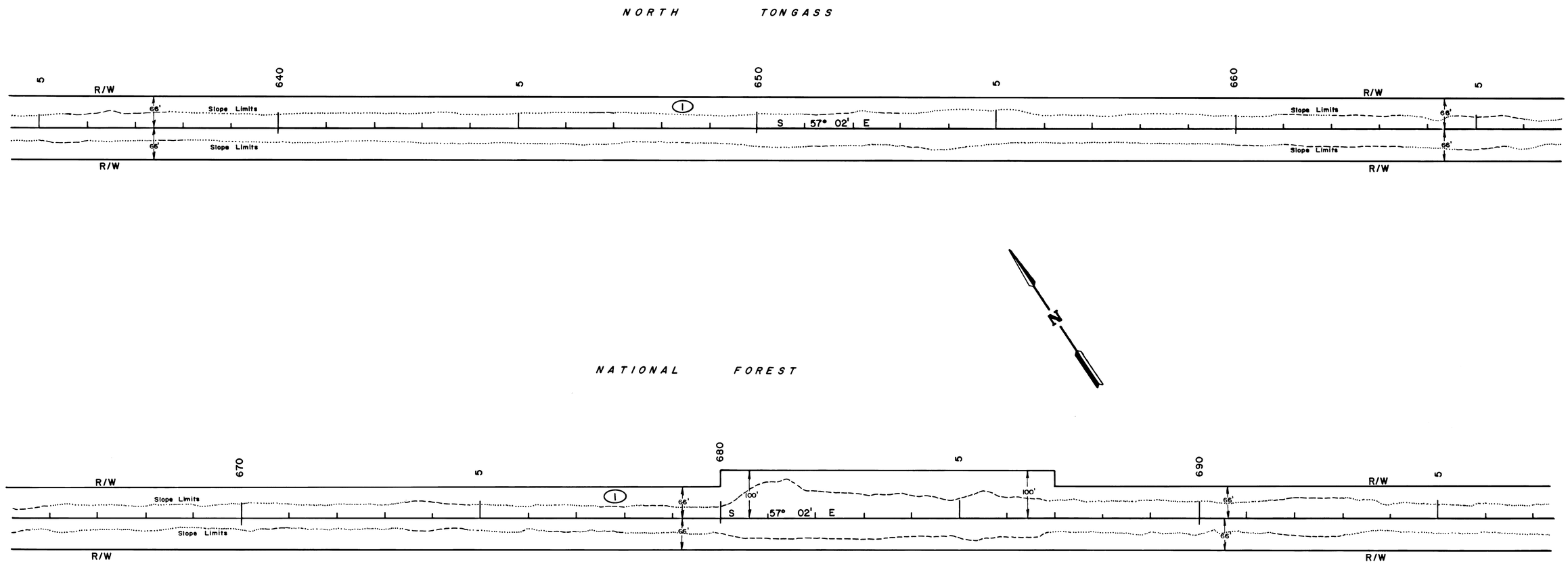

PARCEL	OWNER	TAKE	REMAIN
1	U.S. FOREST SERVICES	122.328 Ac.	Large

DATE	REVISIONS	BY

STATE OF ALASKA

DEPARTMENT OF HIGHWAYS

RIGHT OF WAY MAP

ALASKA PROJECT NO.

FH 10-1 (3)

DRAWN G.E.P.	DATE 9/74	SCALE 1" = 100'
CHECKED	DATE	SHEET 5 OF 8

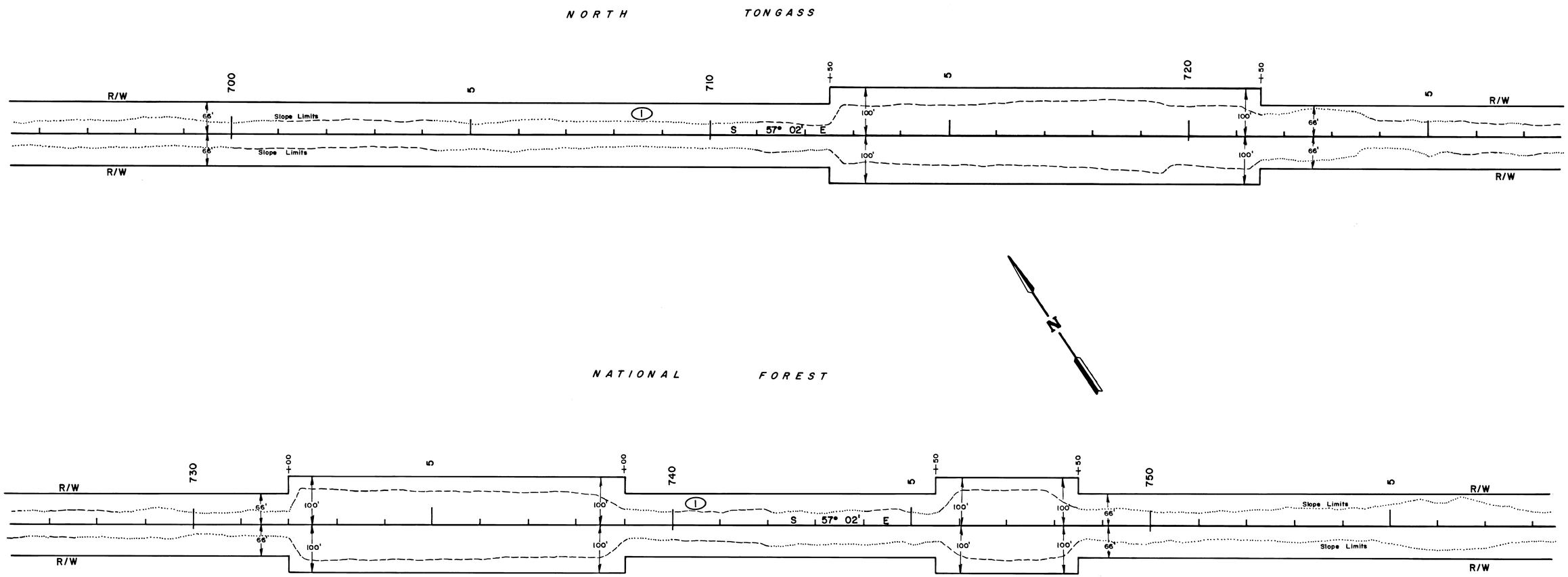

PARCEL	OWNER	TAKE	REMAIN
1	U.S. FOREST SERVICES	122.328 Ac.	Large

DATE	REVISIONS	BY

STATE OF ALASKA

DEPARTMENT OF HIGHWAYS

RIGHT OF WAY MAP

ALASKA PROJECT NO.

FH 10-1(3)

DRAWN G.E.P.	DATE 9/74	SCALE 1" = 100'
CHECKED	DATE	SHEET 6 OF 8

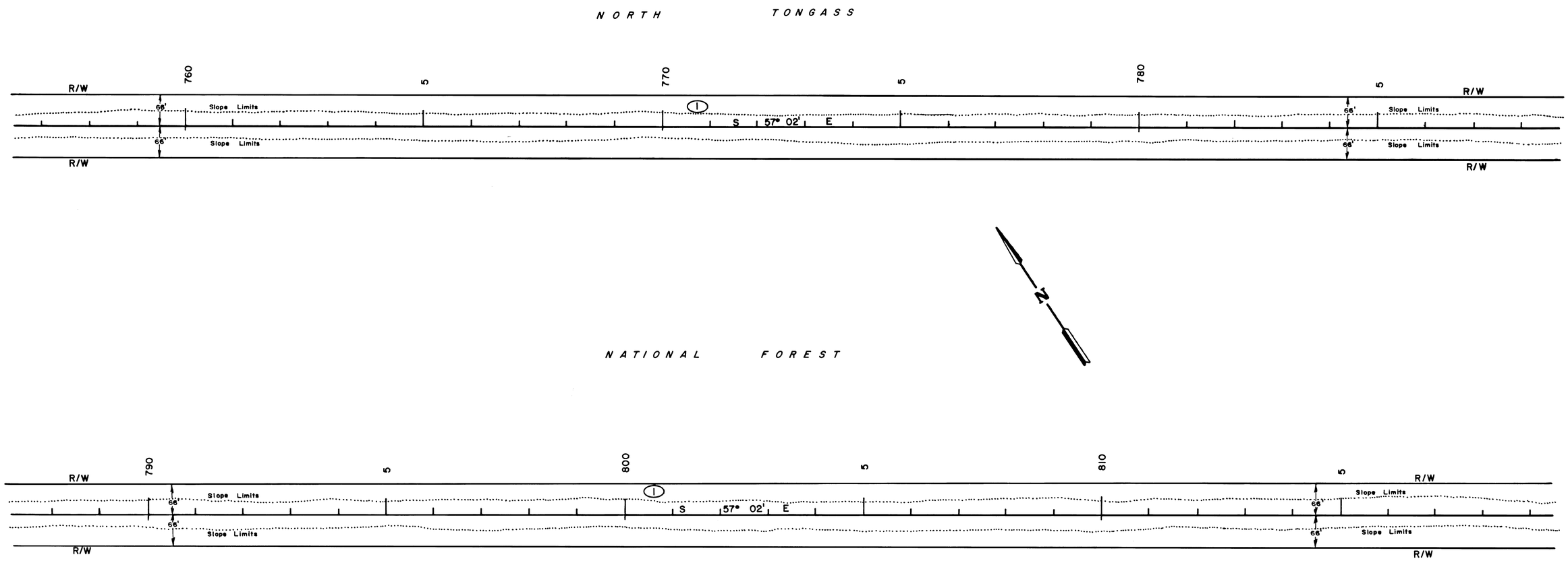

PARCEL	OWNER	TAKE	REMAIN
1	U.S. FOREST SERVICES	122.328 Ac.	Large

DATE	REVISIONS	BY

STATE OF ALASKA

DEPARTMENT OF HIGHWAYS

RIGHT OF WAY MAP

ALASKA PROJECT NO.

FH 10-1 (3)

DRAWN G. E. P.	DATE 9/74	SCALE 1" = 100'
CHECKED	DATE	SHEET 7 OF 8

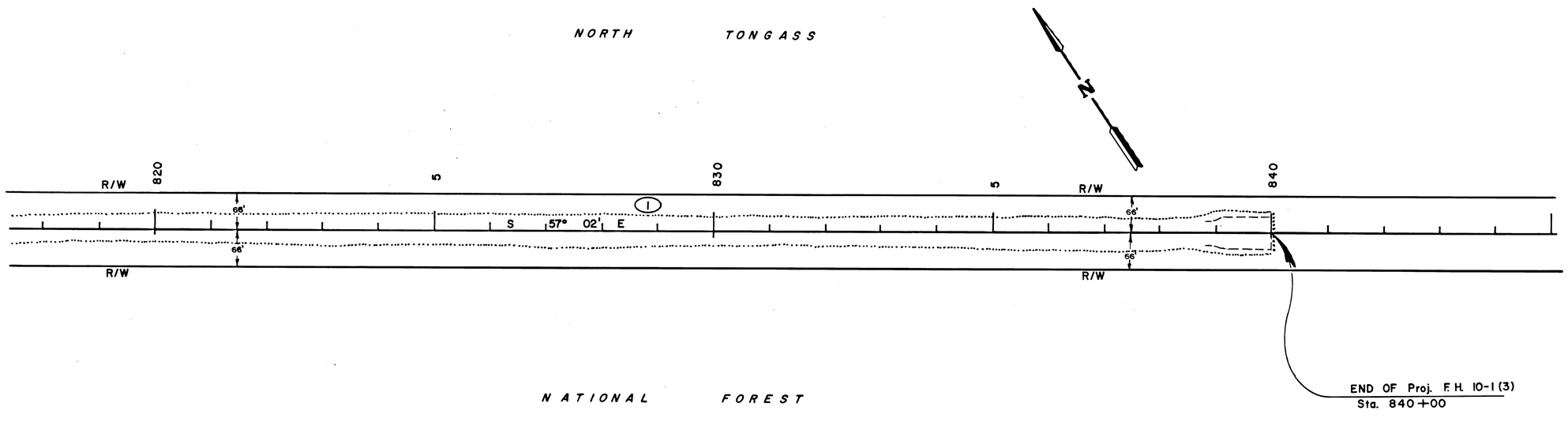

PARCEL	OWNER	TAKE	REMAIN
1	U.S. FOREST SERVICES	122.328 Ac.	Large

DATE	REVISIONS	BY

STATE OF ALASKA

DEPARTMENT OF HIGHWAYS

RIGHT OF WAY MAP

ALASKA PROJECT NO.

FH 10-1 (3)

DRAWN G.E.P.	DATE 9/74	SCALE 1" = 100'
CHECKED	DATE	SHEET 8 OF 8