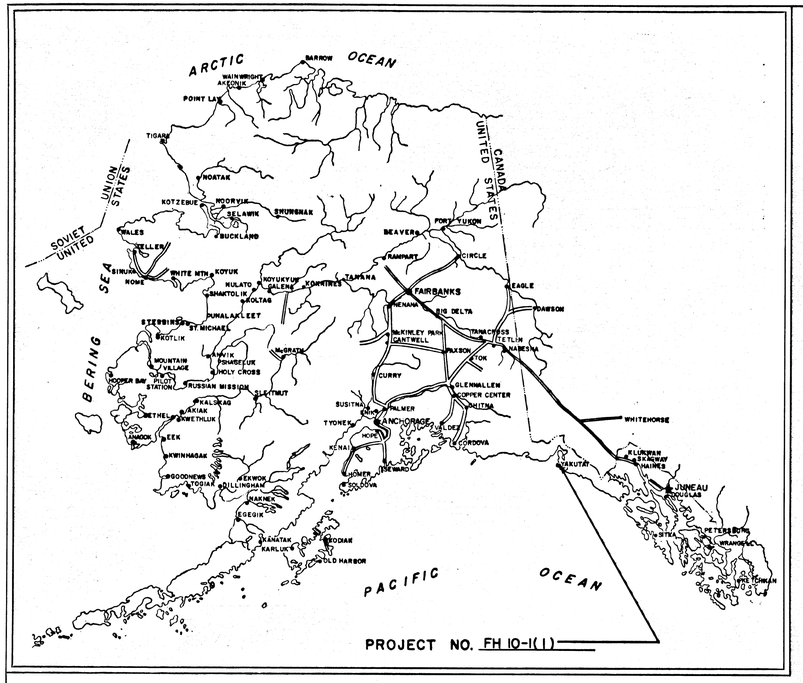

STATE OF ALASKA

DEPARTMENT OF HIGHWAYS

RIGHT OF WAY MAP

ALASKA PROJECT

NO. FH 10-1(1)

YAKUTAT TO THE SITUK RIVER

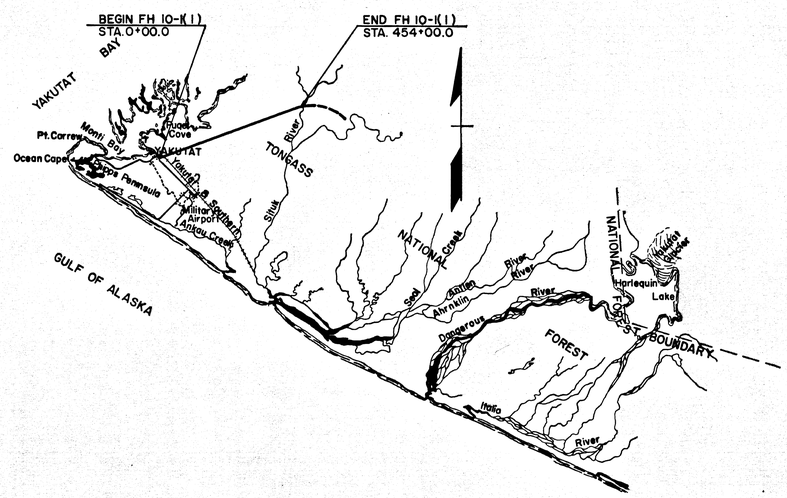

PROJECT LENGTH 8.598 MI.

SCALE

0 2 4 8 12 16 20 MILES

DEPARTMENT OF HIGHWAYS

APPROVED 4/6, 1963
Date

COMMISSIONER

DEPARTMENT OF COMMERCE
BUREAU OF PUBLIC ROADS

APPROVED _____, 19__
Date

REGIONAL ENGINEER
REGION TEN

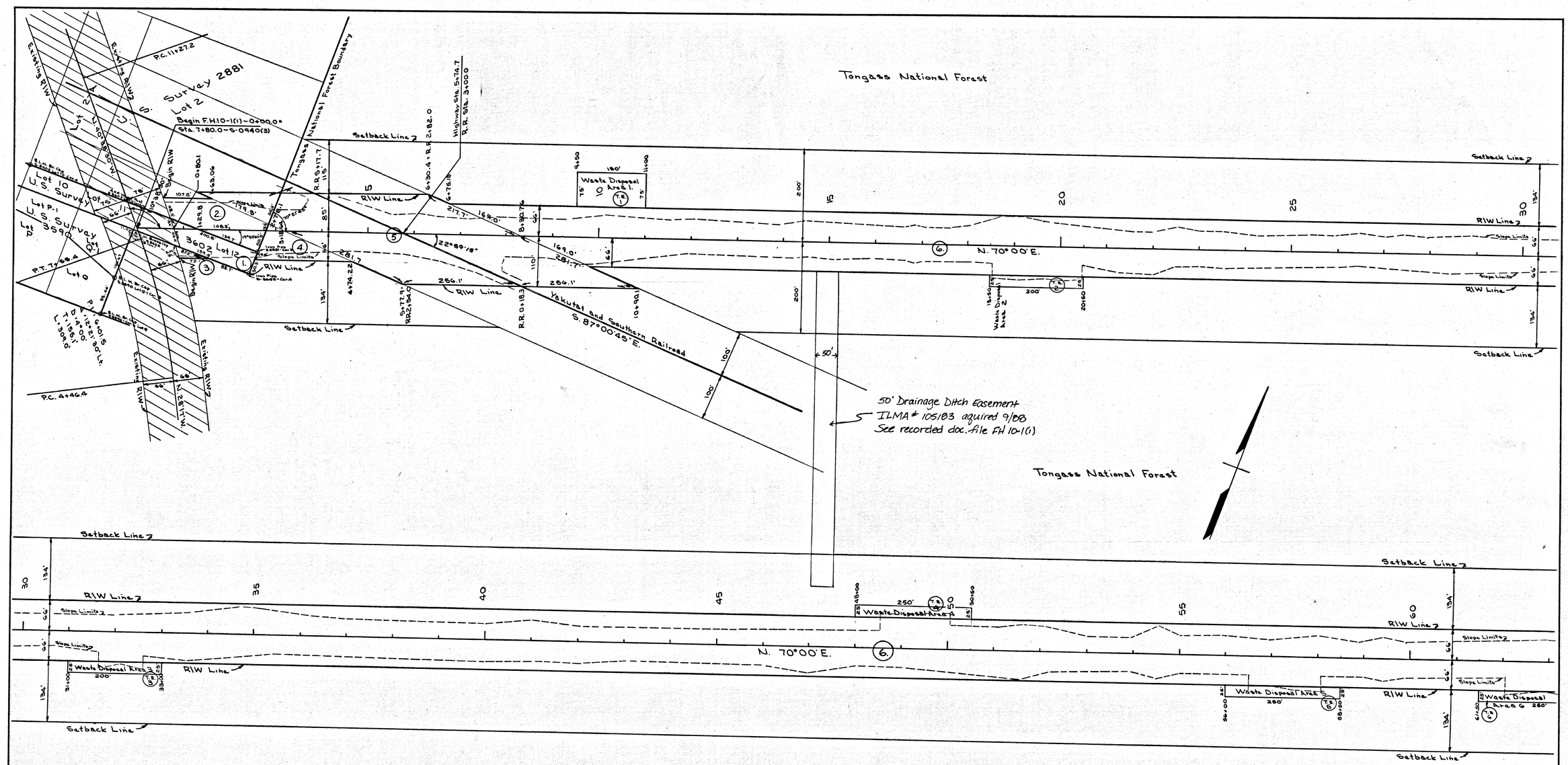

Parcel No.	Owner	Area Take	Area Remain
1.	Yakutat Townsite Trustee	0.206 A.	None
2.	Yakutat & Southern Railroad	0.324 A.	1.054 A.
3	U. S. Forest Service	0.025 A.	Large
4.	U.S. Forest Service	0.204 A.	Large
5.	Yakutat & Southern Railroad	2.293 A.	Large
6.	U.S. Forest Service	139.191 A.	Large
T.E. 1	U.S. Forest Service	0.258 A.	Large
T.E. 2.	U.S. Forest Service	0.115 A.	Large
T.E. 3	U.S. Forest Service	0.115 A.	Large
T.E. 4	U.S. Forest Service	0.143 A.	Large
T.E. 5	U.S. Forest Service	0.143 A.	Large
T.E. 6	U.S. Forest Service	0.143 A.	Large

Date	Revision	Revised By
1-2-64	Additional R/W Needed for Parcel 5	K.D.R

STATE OF ALASKA
DEPARTMENT OF HIGHWAYS
RIGHT OF WAY MAP
ALASKA PROJECT NO.

FH.10-1(1)

Scale: 1" = 100'

Sheet 1 of 7

Note Book	Traced	Description	Checked	Finished	Route No.

KEUFFEL & ESSER CO.

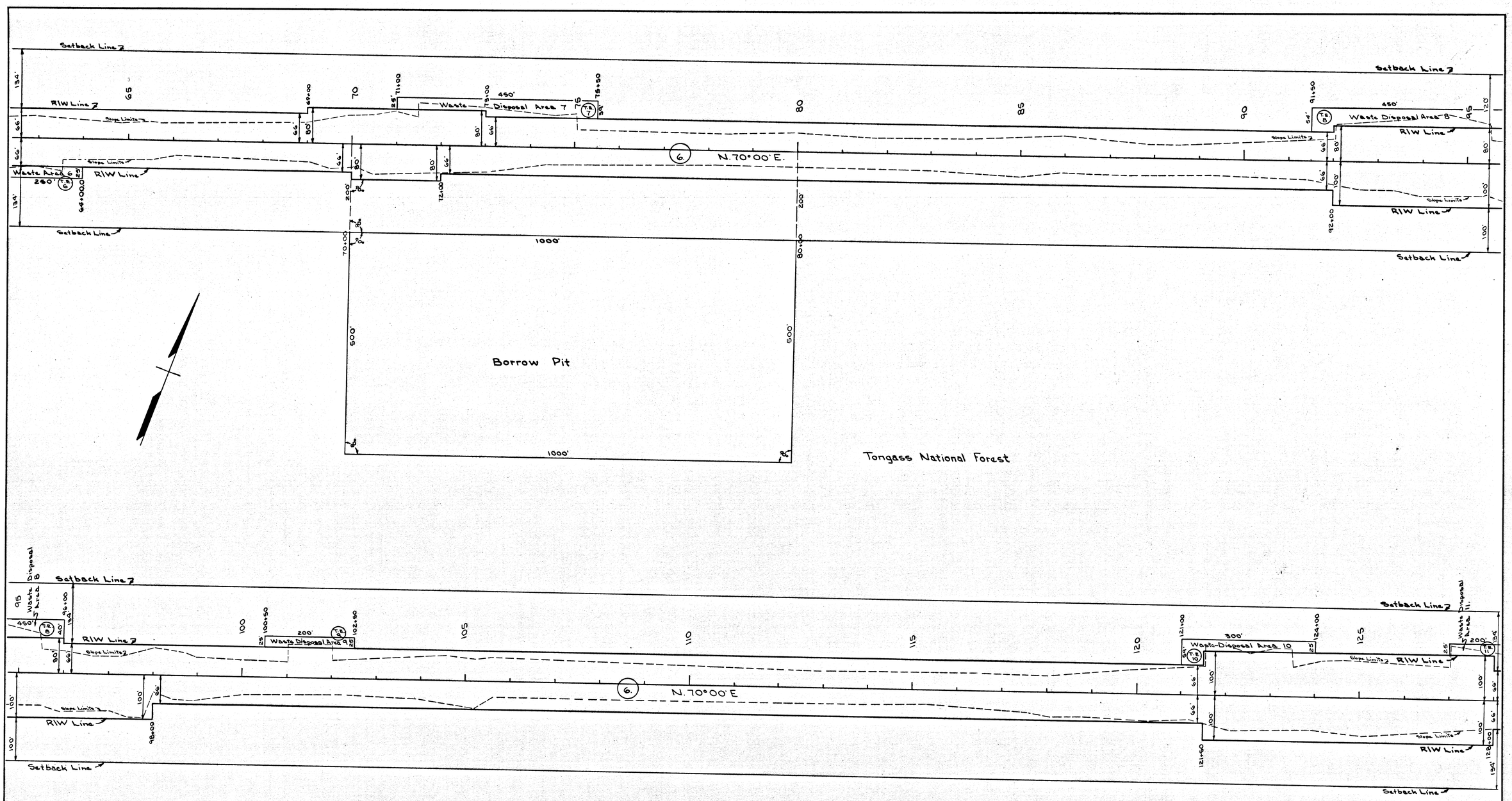

Parcel No.	Owner	Area Take	Area Remain.
6.	U.S. Forest Service	139.191A.	Large
T.E. 6	U.S. Forest Service	0.143A.	Large
T.E. 7	U.S. Forest Service	0.339A.	Large
T.E. 8	U.S. Forest Service	0.429A.	Large
T.E. 9	U.S. Forest Service	0.115A.	Large
T.E. 10	U.S. Forest Service	0.211A.	Large
T.E. 11	U.S. Forest Service	0.193A.	Large

STATE OF ALASKA
DEPARTMENT OF HIGHWAYS
RIGHT OF WAY MAP
ALASKA PROJECT NO.

FH. 10-1(1)

Scale: 1" = 100'

Sheet 2 of 7

Note Book	Traced	Checked	Descriptions	Finished	Route No.

KEUFFEL & ESSER CO.

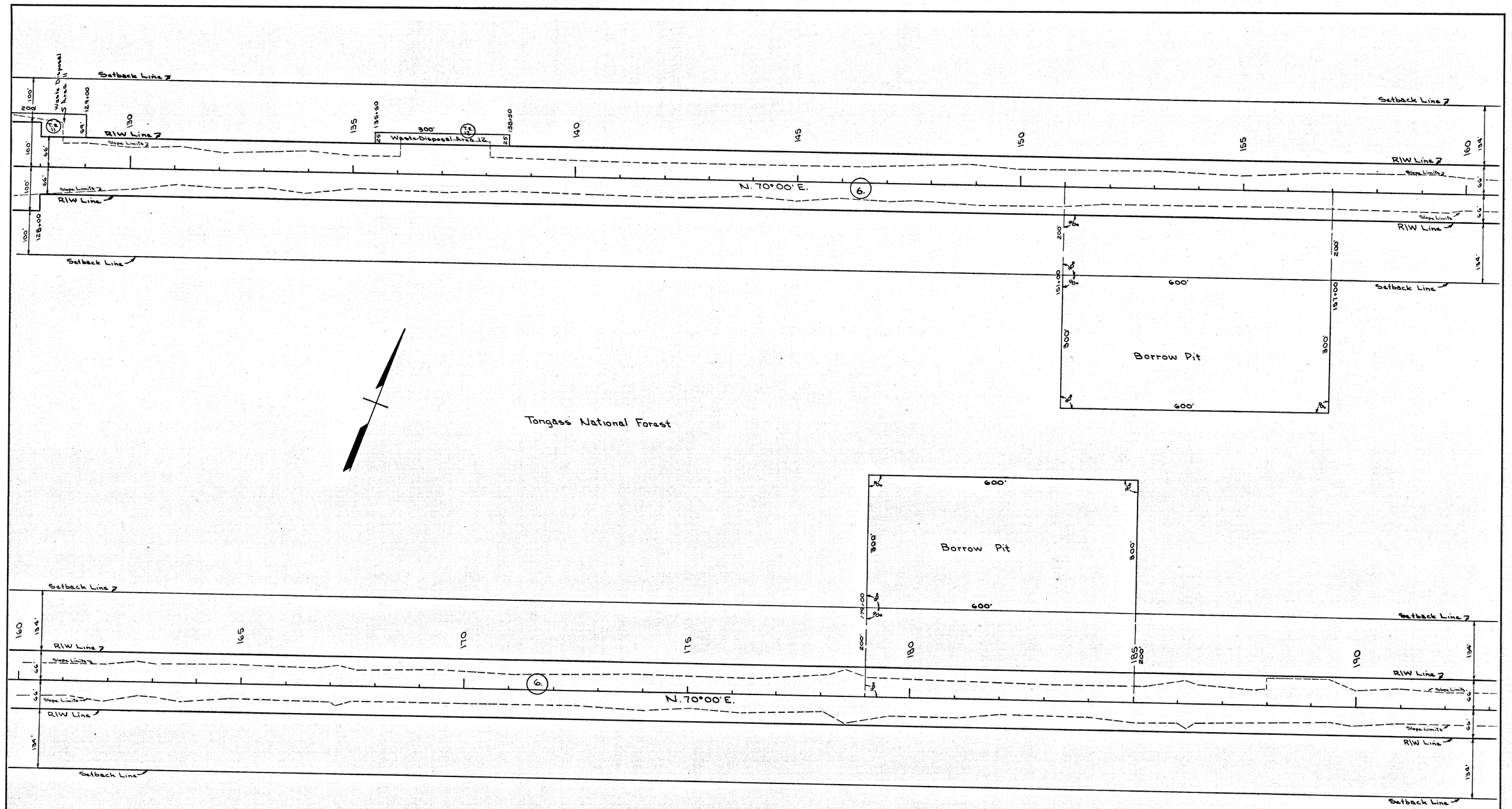

Note Book	Traced	Description	Checked	Finished	Route No.

Parcel No.	Owner	Area Take	Area Remain.
6	U.S. Forest Service	139.191A	Large
T.E. 11	U.S. Forest Service	0.193A	Large
T.E. 12	U.S. Forest Service	0.172A	Large
T.E. 13	Not Used ~ Inside R/W		

STATE OF ALASKA
DEPARTMENT OF HIGHWAYS
RIGHT OF WAY MAP
ALASKA PROJECT NO.

FH. 10-1(1)

Scale: 1" = 100'

Sheet 3 of 7

KEUFFEL & ESSER CO.

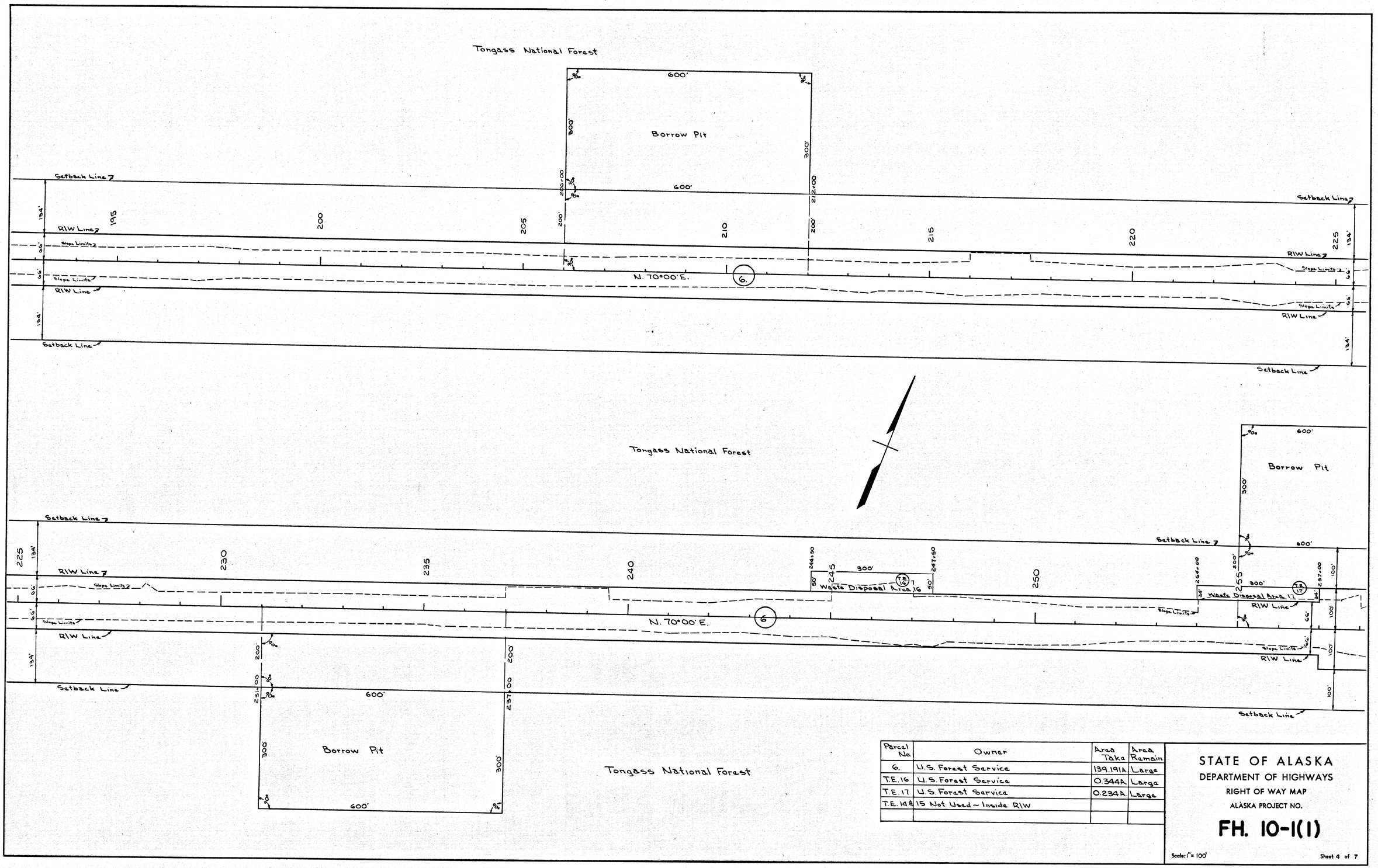

Note Book	Traced	Description	Checked	Finished	Route No.

Parcel No.	Owner	Area Take	Area Remain.
6.	U.S. Forest Service	139.191A	Large
T.E. 16	U.S. Forest Service	0.344A	Large
T.E. 17	U.S. Forest Service	0.234A	Large
T.E. 14 & 15	Not Used ~ Inside R/W		

STATE OF ALASKA
DEPARTMENT OF HIGHWAYS
RIGHT OF WAY MAP
ALASKA PROJECT NO.

FH. 10-1(1)

Scale: 1" = 100'

Sheet 4 of 7

KEUFFEL & ESSER CO.

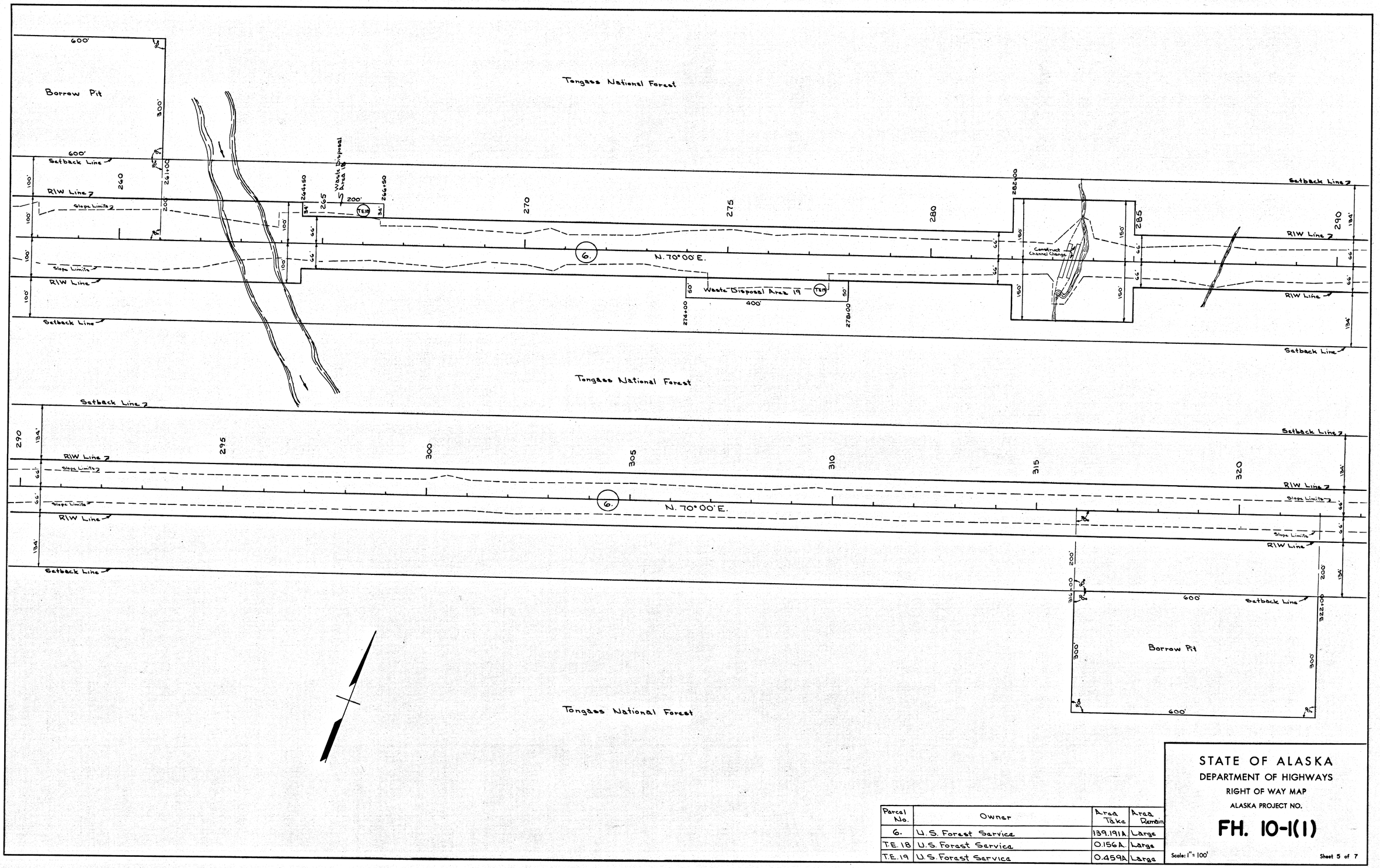

Note Book	Traced	Description	Checked	Finished	Route No.

Parcel No.	Owner	Area Take	Area Remain
6.	U. S. Forest Service	139.191A	Large
T.E. 18	U. S. Forest Service	0.156A.	Large
T.E. 19	U. S. Forest Service	0.459A	Large

STATE OF ALASKA
DEPARTMENT OF HIGHWAYS
RIGHT OF WAY MAP
ALASKA PROJECT NO.

FH. 10-1(1)

Scale: 1" = 100'

Sheet 5 of 7

KEUFFEL & ESSER CO.

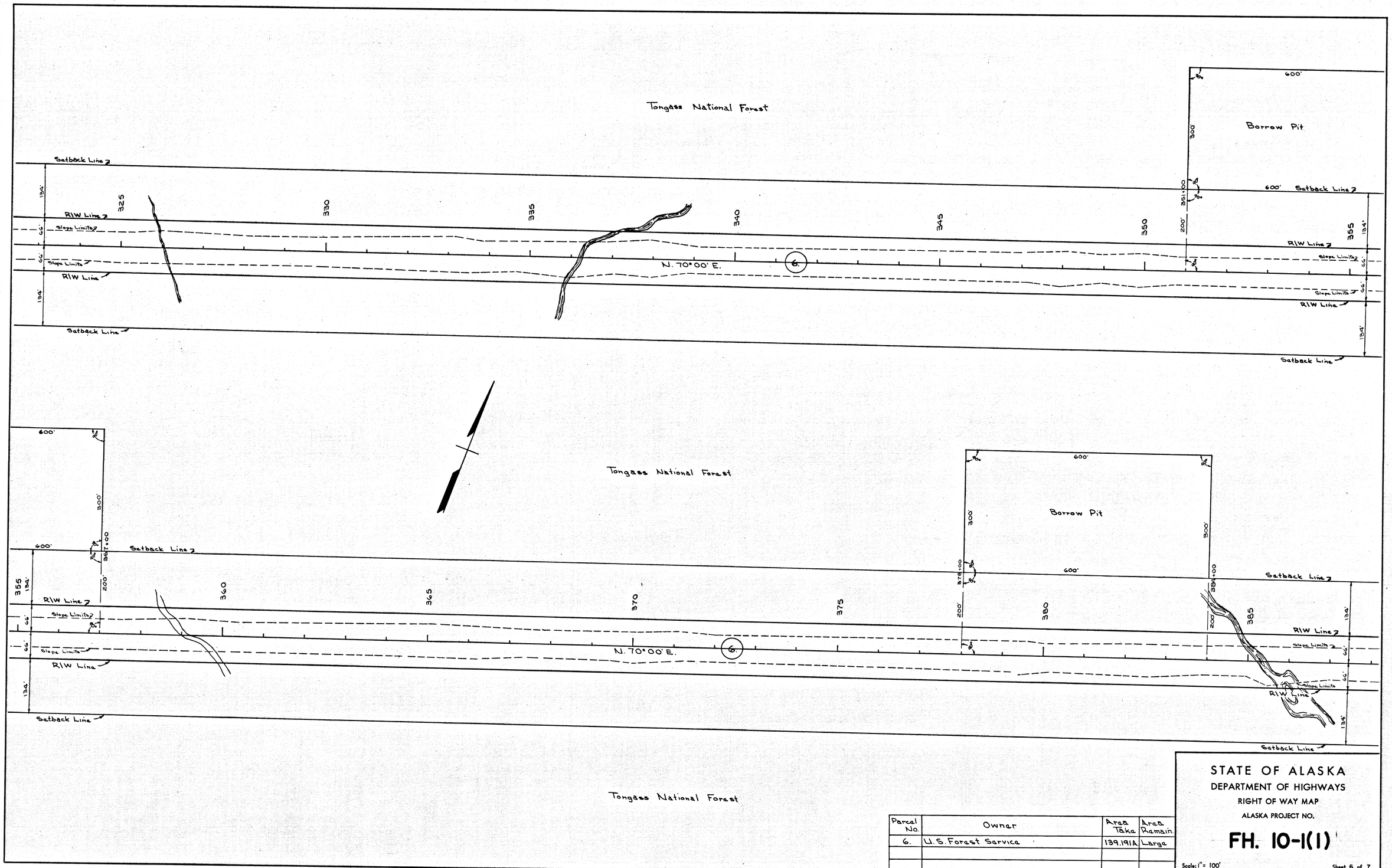

Parcel No.	Owner	Area Take	Area Remain.
6.	U.S. Forest Service	139.191A	Large

STATE OF ALASKA
DEPARTMENT OF HIGHWAYS
RIGHT OF WAY MAP
ALASKA PROJECT NO.

FH. 10-1(1)

Scale: 1" = 100'

Sheet 6 of 7

Note Book	Traced	Description	Checked	Finished	Route No.

KEUFFEL & ESSER CO.

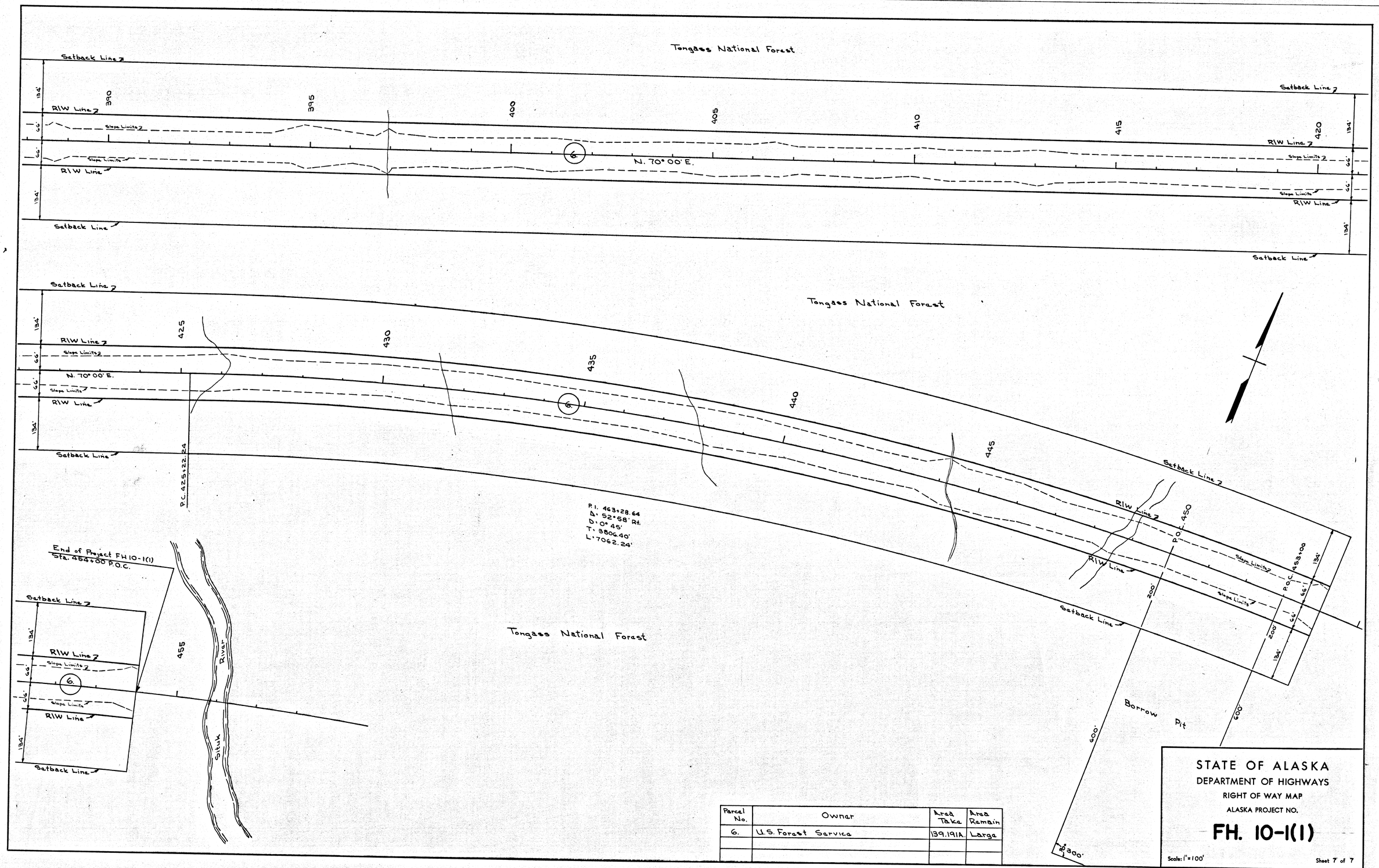

Parcel No.	Owner	Area Take	Area Remain
6.	U.S. Forest Service	139.191A.	Large

Note Book	Traced	Description	Checked	Finished	Route No.

STATE OF ALASKA
DEPARTMENT OF HIGHWAYS
RIGHT OF WAY MAP
ALASKA PROJECT NO.

FH. 10-1(1)

Scale: 1" = 100'

Sheet 7 of 7

KEUFFEL & ESSER CO.