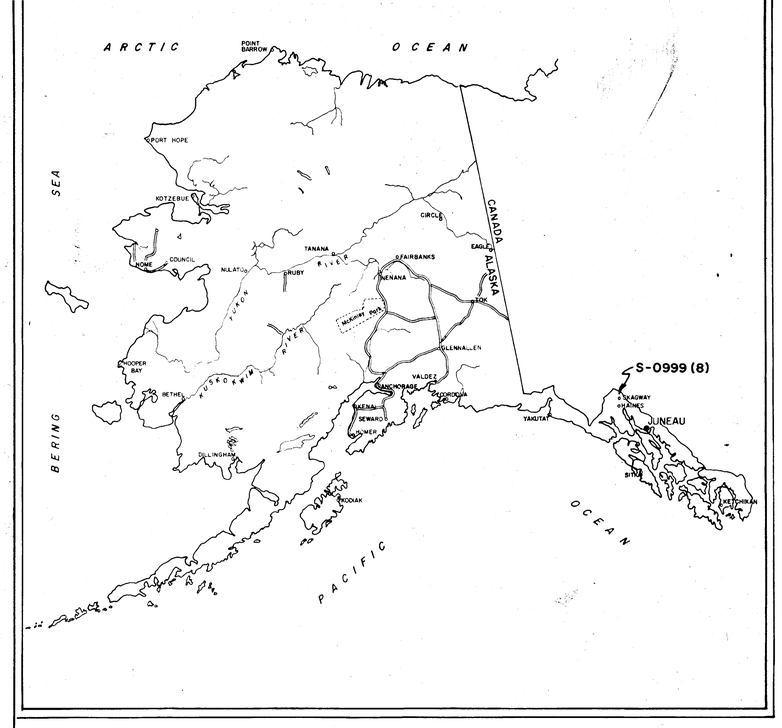

STATE OF ALASKA

DEPARTMENT OF HIGHWAYS

RIGHT OF WAY MAP

ALASKA PROJECT

S-0999 (8)

SKAGWAY -

FROM 4.4 Mi. NE TO CANADIAN BORDER

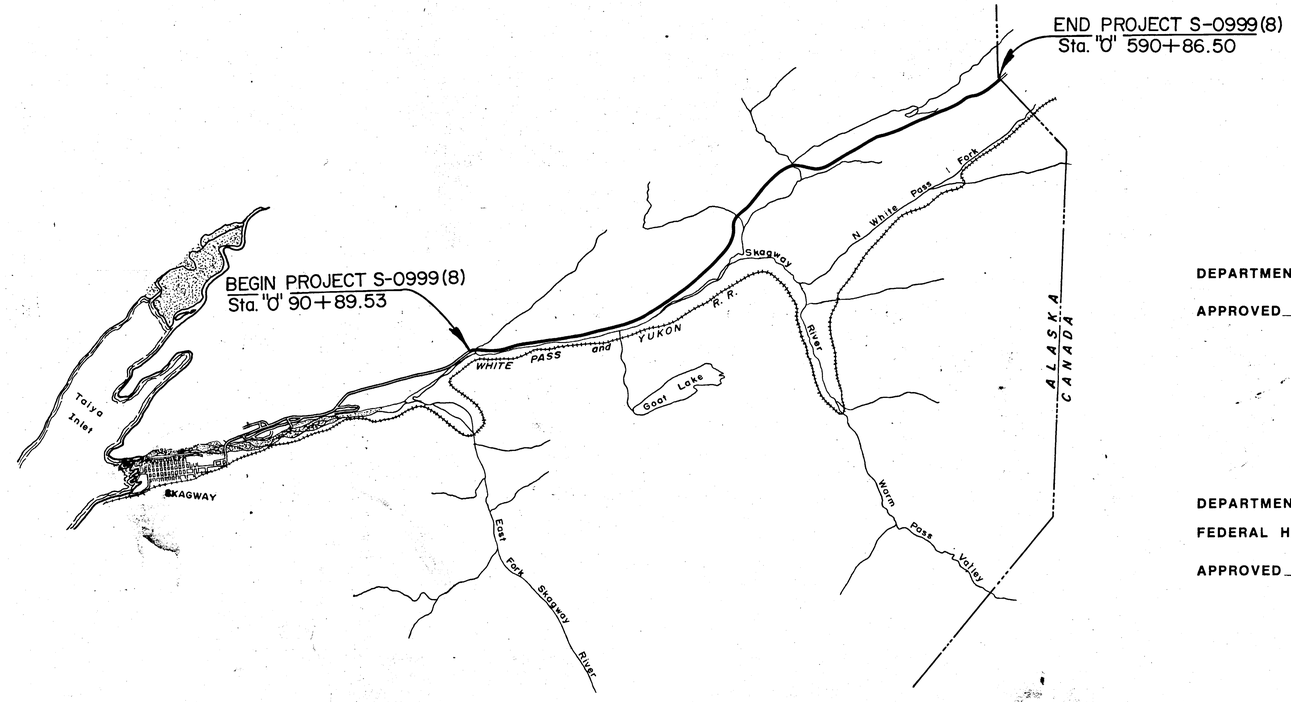

PROJECT LENGTH 9.481 MI.

SCALE: 1" = 1 Mile

0 1/2 1 2 3 4 5

DEPARTMENT OF HIGHWAYS

APPROVED _____, 19____
Date

COMMISSIONER

DEPARTMENT OF TRANSPORTATION
FEDERAL HIGHWAY ADMINISTRATION

APPROVED _____, 19____
Date

MAY 1 0 1974

DIVISION ENGINEER

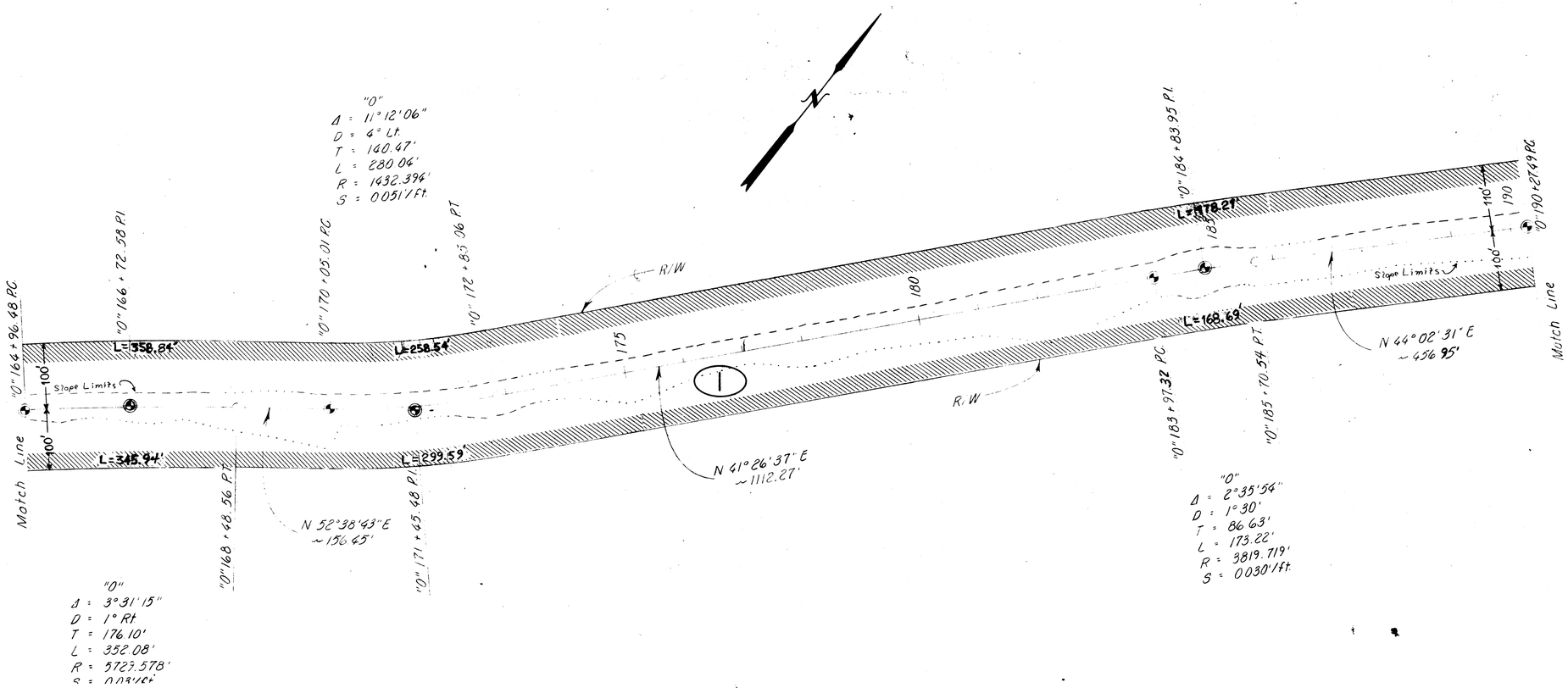

PARCEL	OWNER	TAKE	REMAIN
1	A. D. L.	304.725 Ac.	Large

DATE	REVISIONS	BY

STATE OF ALASKA
DEPARTMENT OF HIGHWAYS
RIGHT OF WAY MAP
ALASKA PROJECT NO.
S-0999(8)
MAY 10 1974

DRAWN G.E.A.	DATE 4-26-74	SCALE 1" = 100'
CHECKED A.S.	DATE 5/9/74	SHEET 4 OF 20

PLAN
NOTE BOOK NO.
SURVEYED
PLOTTED
ALIGNMENT CHECKED
RT OF WAY CHECKED
BY
DATE

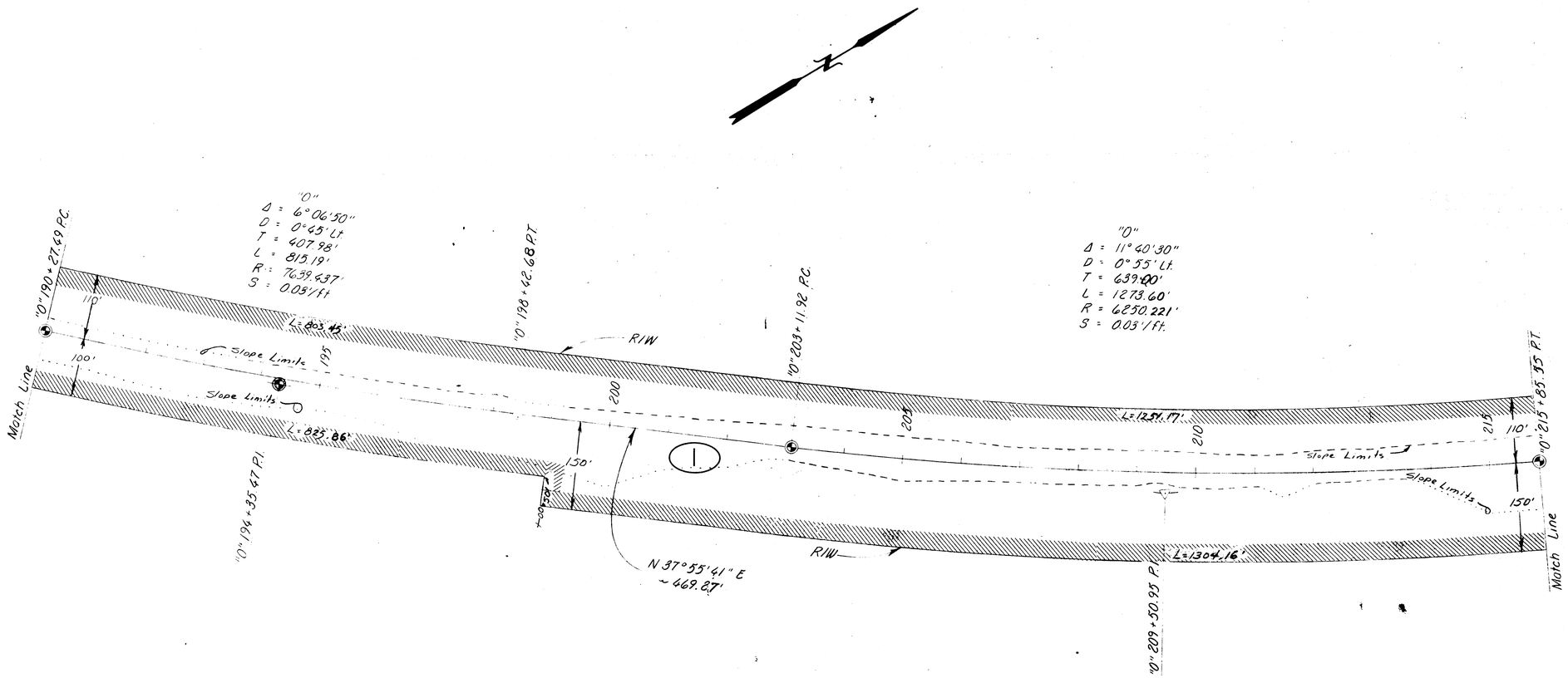

PARCEL	OWNER	TAKE	REMAIN
1	A. D. L.	304.725 Ac.	Large

DATE	REVISIONS	BY

STATE OF ALASKA

DEPARTMENT OF HIGHWAYS

RIGHT OF WAY MAP

ALASKA PROJECT NO.

S-0999 (8)

MAY 10 1974

DRAWN G.E.P. | DATE 4-26-74 | SCALE 1" = 100'

PLAN

SURVEYED
PLOTTED
ALIGNMENT CHECKED
RT OF WAY CHECKED
NOTE BOOK
NO

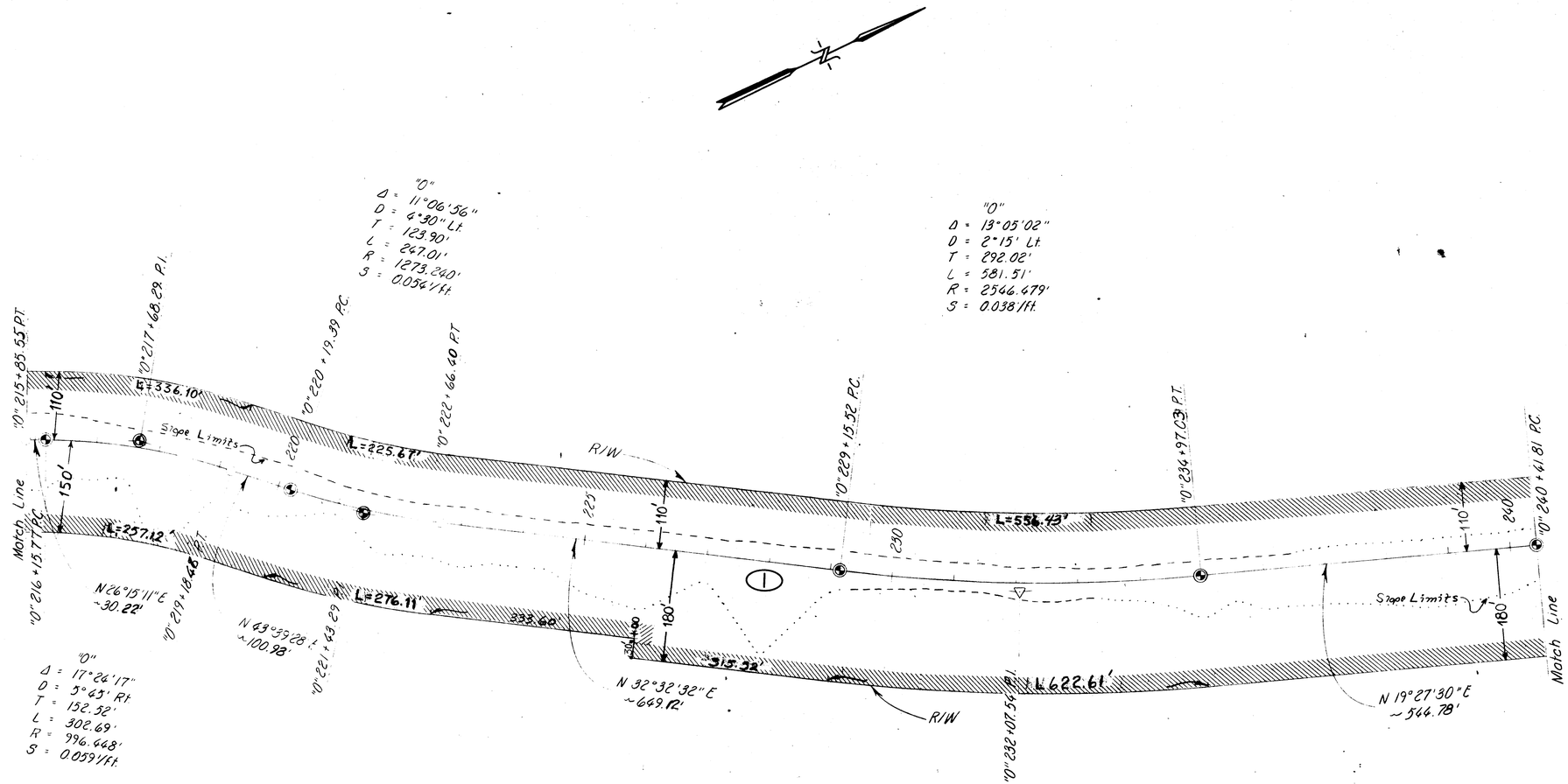

PARCEL	OWNER	TAKE	REMAIN
1	A. D. L.	304.725 Ac.	Large

DATE	REVISIONS	BY

STATE OF ALASKA

DEPARTMENT OF HIGHWAYS

RIGHT OF WAY MAP

ALASKA PROJECT Nº

S-0999 (8)

MAY 10 1974

DRAWN G.E.P.	DATE 4-26-74	SCALE 1" = 100'
CHECKED A.S.	DATE 5/9/74	SHEET 6 OF 20

PLAN

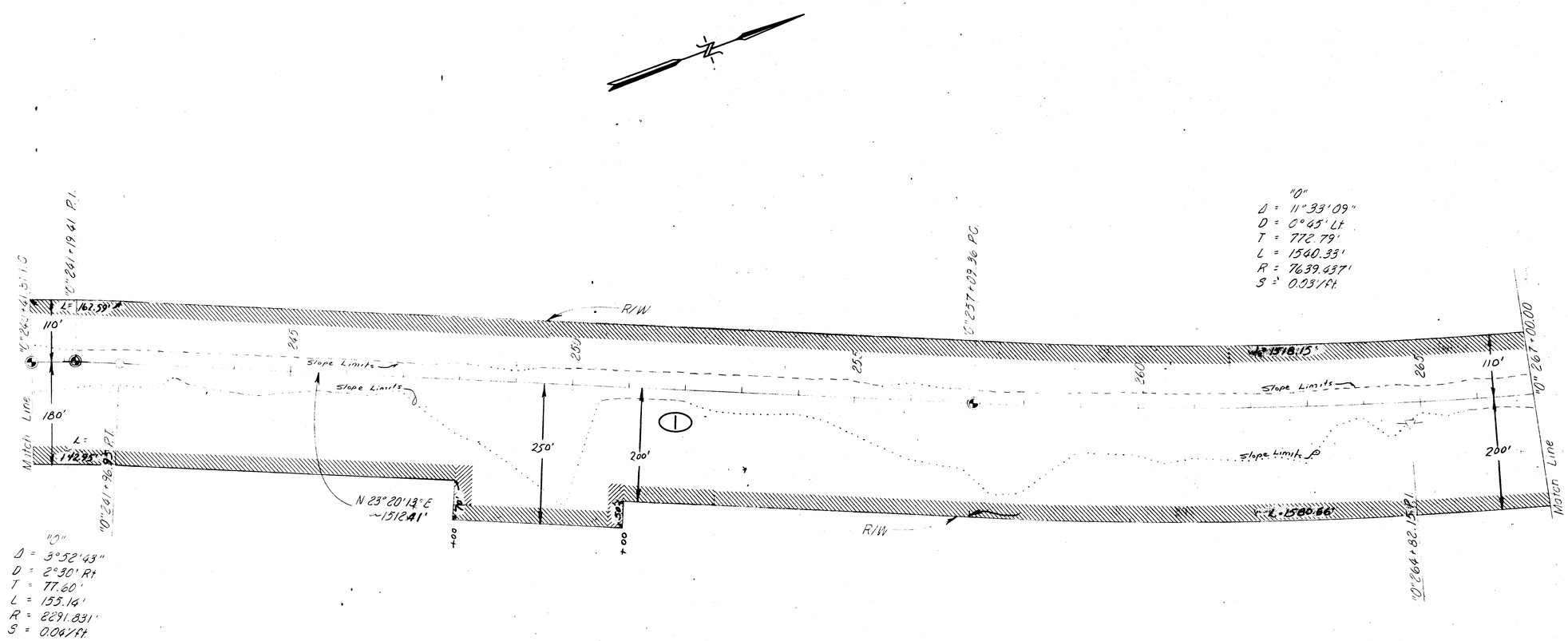

PARCEL	OWNER	TAKE	REMAIN
1	A. D. L.	304.725 Ac.	Large

DATE	REVISIONS	BY

STATE OF ALASKA

DEPARTMENT OF HIGHWAYS

RIGHT OF WAY MAP

ALASKA PROJECT Nº

S-0999 (8)

MAY 10 1974

DRAWN G.E.P.	DATE 4-26-74	SCALE 1" = 100'
CHECKED A.S.	DATE 5/9/74	SHEET 7 OF 20

PLAN

NOTE BOOK NO

SURVEYED

PLOTTED

ALIGNMENT CHECKED

R/W MAP CHECKED

DATE

BY

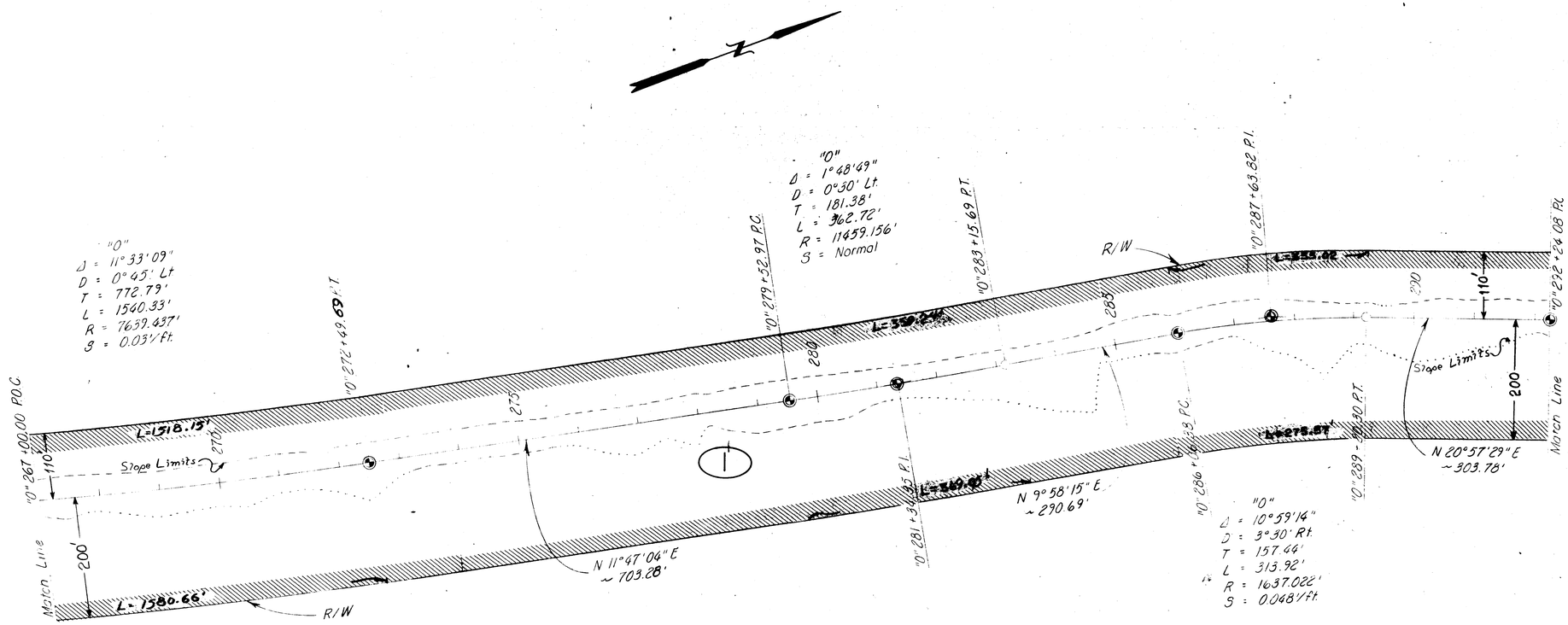

PLAN

NOTE BOOK	SURVEYED
NO	PLOTTED
	ALIGNMENT CHECKED
	RT. OF WAY CHECKED
	BY
	DATE

PARCEL	OWNER	TAKE	REMAIN
	A. D. L.	304.725 Ac.	Large

DATE	REVISIONS	BY

STATE OF ALASKA

DEPARTMENT OF HIGHWAYS

RIGHT OF WAY MAP

ALASKA PROJECT Nº

S-0999 (8)

MAY 10 1974

DRAWN G.E.P.	DATE 4-26-74	SCALE 1" = 100'
CHECKED A.S.	DATE 5/9/74	SHEET 8 OF 20

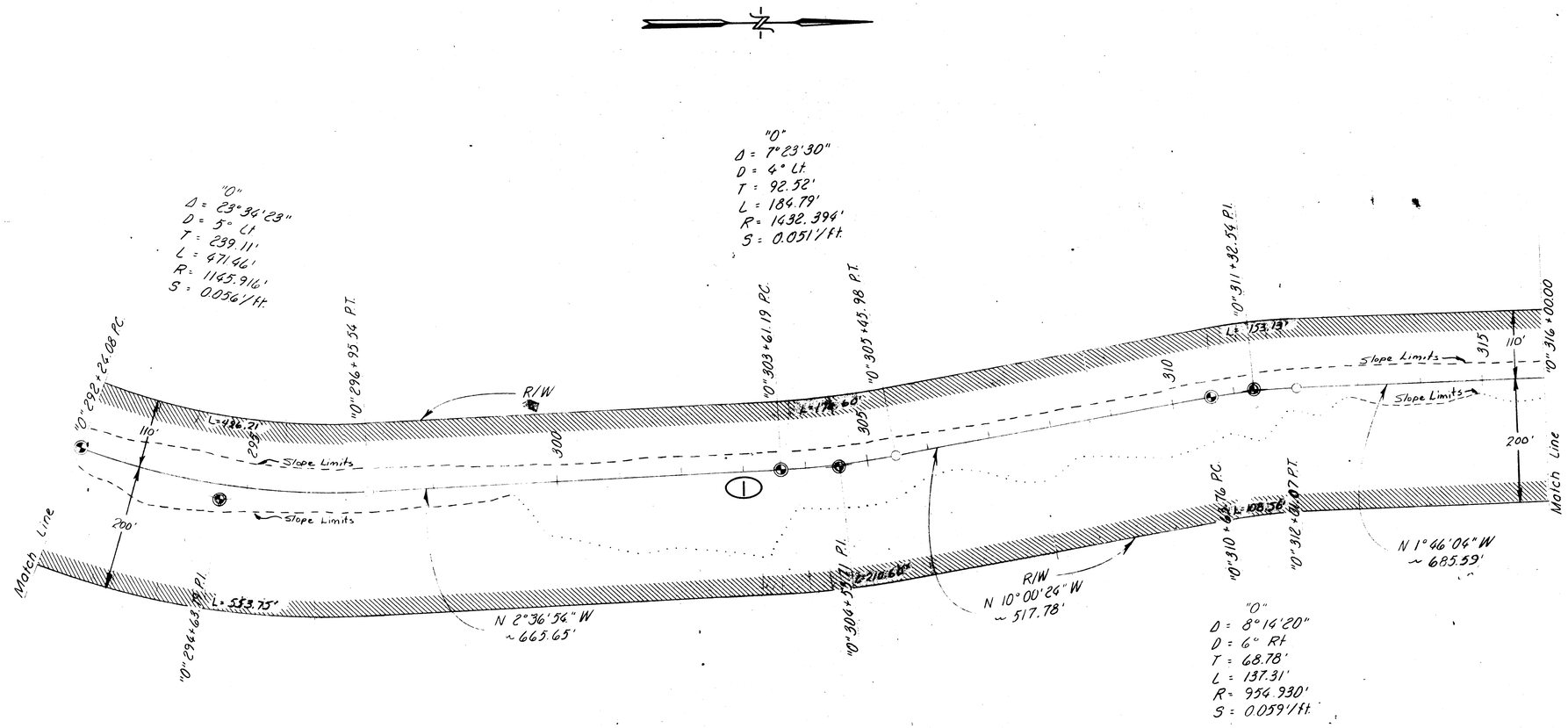

PARCEL	OWNER	TAKE	REMAIN
1	A.D.L.	304.725 Ac.	Large

DATE	REVISIONS	BY

STATE OF ALASKA
DEPARTMENT OF HIGHWAYS
RIGHT OF WAY MAP
ALASKA PROJECT No.
S-0999 (8)

MAY 10 1974

DRAWN G.E.P.	DATE 4-26-74	SCALE 1" = 100'
CHECKED A.S.	DATE 5/9/74	SHEET 9 OF 20.

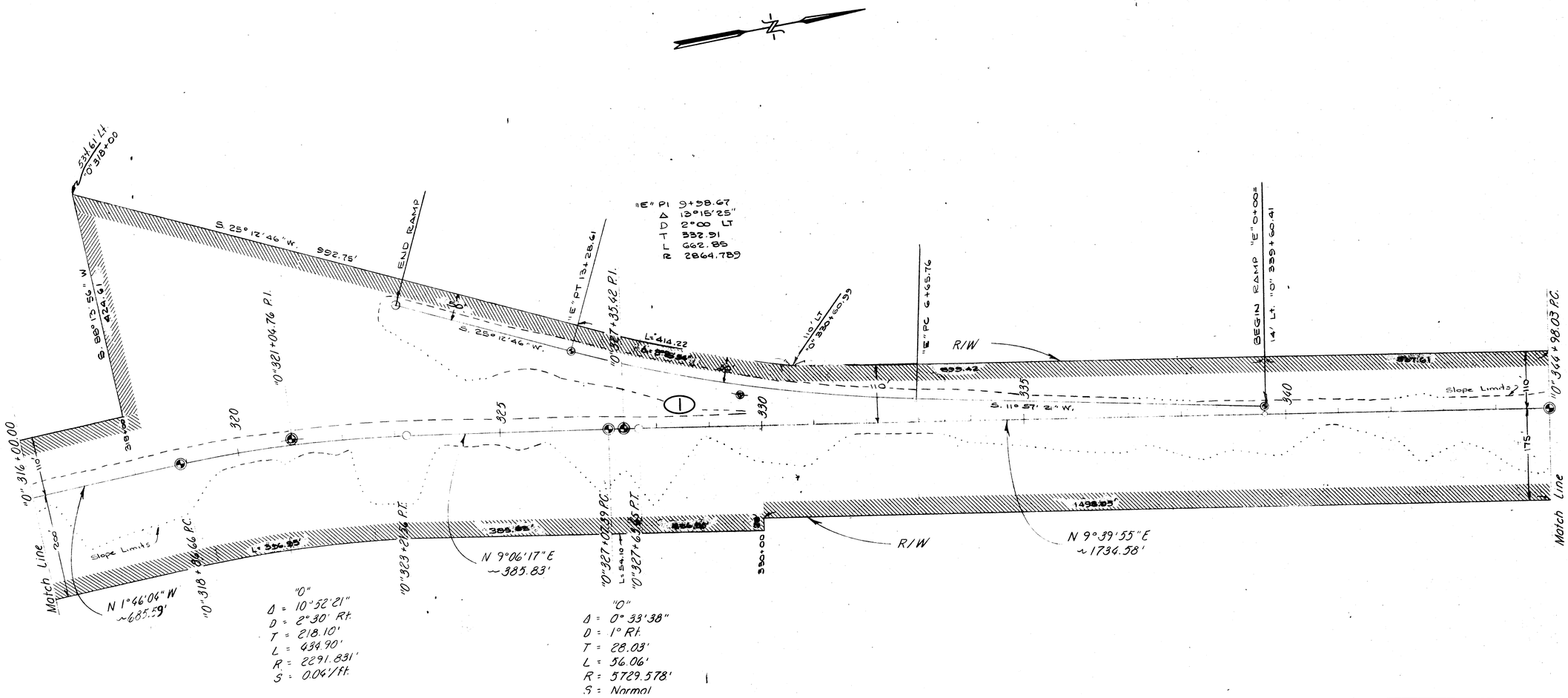

PARCEL	OWNER	TAKE	REMAIN
1	A. D. L.	304.725 Ac.	Large

DATE	REVISIONS	BY

STATE OF ALASKA

DEPARTMENT OF HIGHWAYS

RIGHT OF WAY MAP

ALASKA PROJECT Nº

S-0999 (8)

MAY 10 1974

DRAWN G.E.P.	DATE 4-26-74	SCALE 1" = 100'
CHECKED A.S.	DATE 5/9/74	SHEET 10 OF 20

PLAN

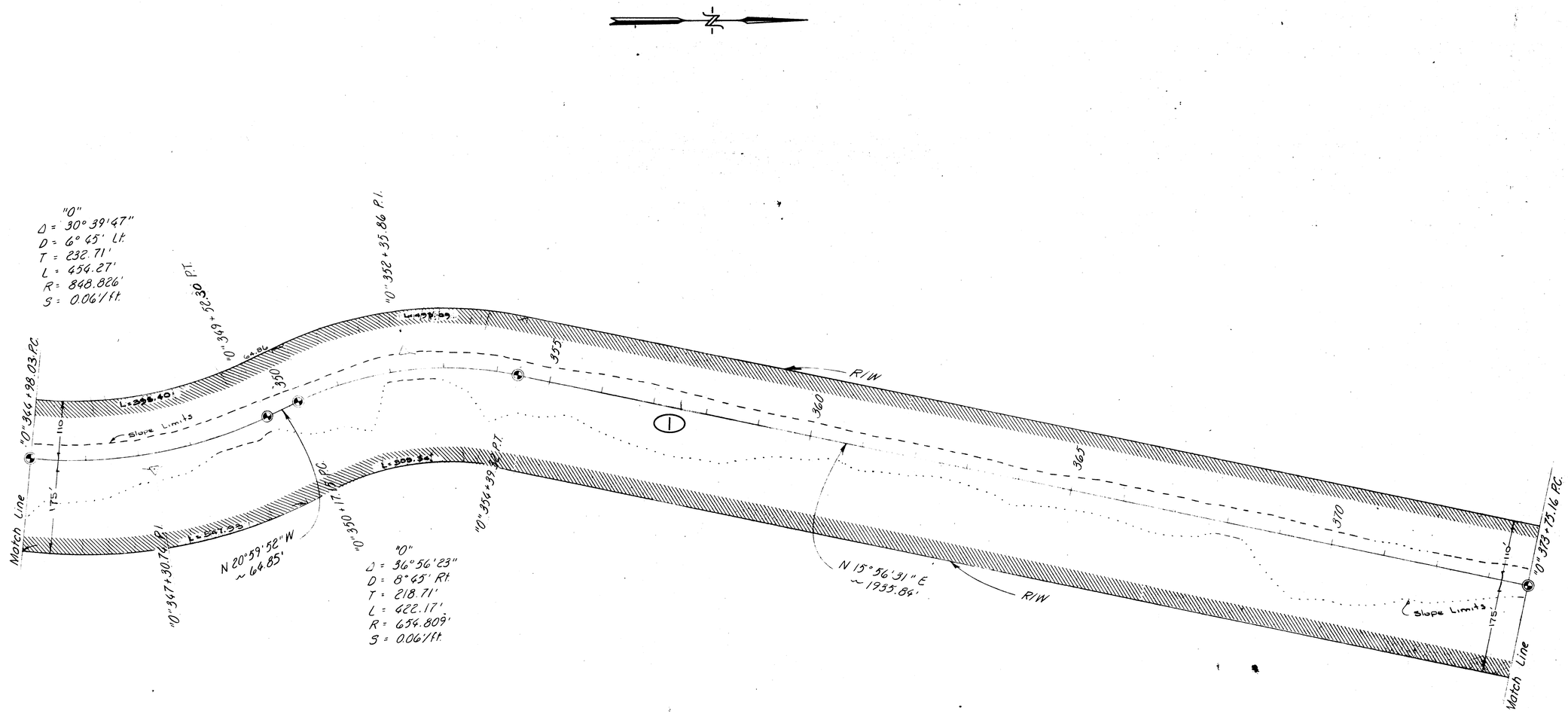

DATE	REVISIONS	BY

STATE OF ALASKA

DEPARTMENT OF HIGHWAYS

RIGHT OF WAY MAP

ALASKA PROJECT Nº

S-0999 (8)

MAY 10 1974

PARCEL	OWNER	TAKE	REMAIN
1	A. D. L.	304.725 Ac.	Large

DRAWN G.E.P.	DATE 4-26-74	SCALE 1" = 100'	
CHECKED A.S.	DATE 5/9/74	SHEET 11 OF 20	

PLAN

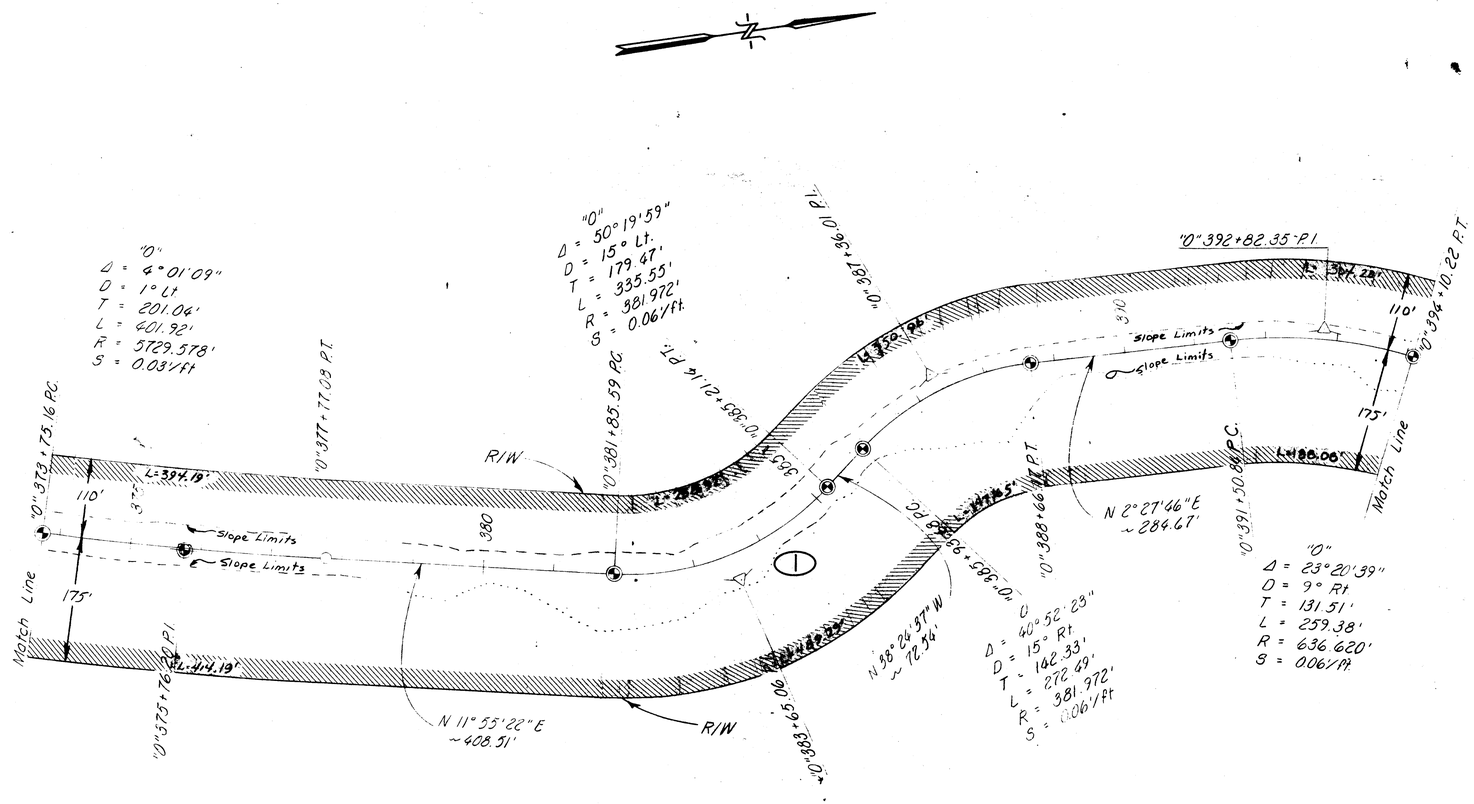

PARCEL	OWNER	TAKE	REMAIN
1	A. D. L.	304.725 Ac.	Large

DATE	REVISIONS	BY

STATE OF ALASKA
DEPARTMENT OF HIGHWAYS
RIGHT OF WAY MAP
ALASKA PROJECT Nº
S-0999 (8)

MAY 10 1974

DRAWN G.E.P.	DATE 4-26-74	SCALE 1" = 100'
CHECKED A.S.	DATE 5/9/74	SHEET 12 OF 20

PLAN

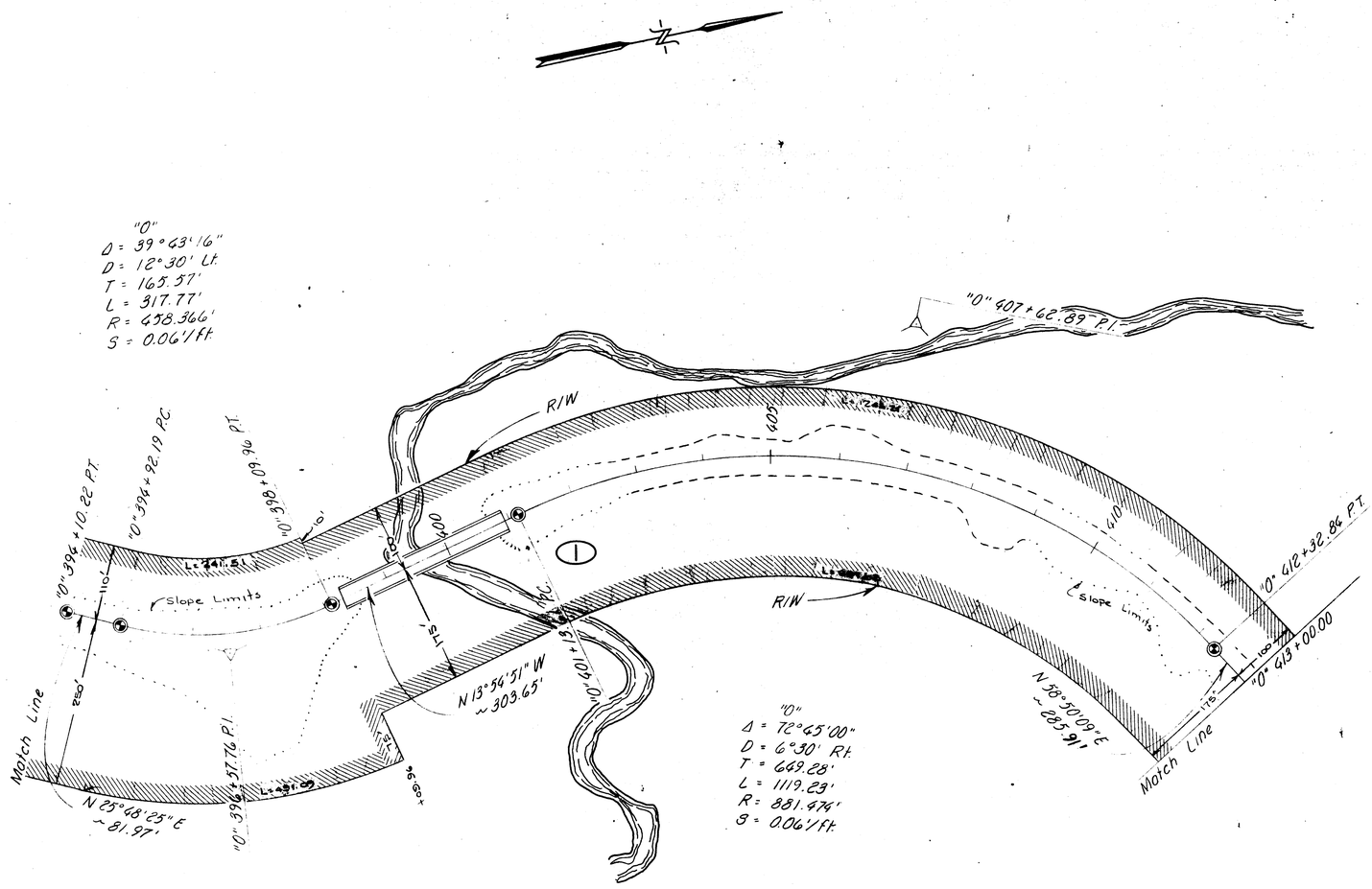

PARCEL	OWNER	TAKE	REMAIN
1	A. D. L.	304.725 Ac.	Large

DATE	REVISIONS	BY

STATE OF ALASKA

DEPARTMENT OF HIGHWAYS

RIGHT OF WAY MAP

ALASKA PROJECT Nº

S-0999 (8)

MAY 10 1974

DRAWN G.E.P.	DATE 4-26-74	SCALE 1" = 100'	
CHECKED A.S.	DATE 5/9/74	SHEET 13 OF 20	

PLAN

NOTE BOOK NO

SURVEYED
PLOTTED
ALIGNMENT CHECKED
RT. OF WAY CHECKED

BY

DATE

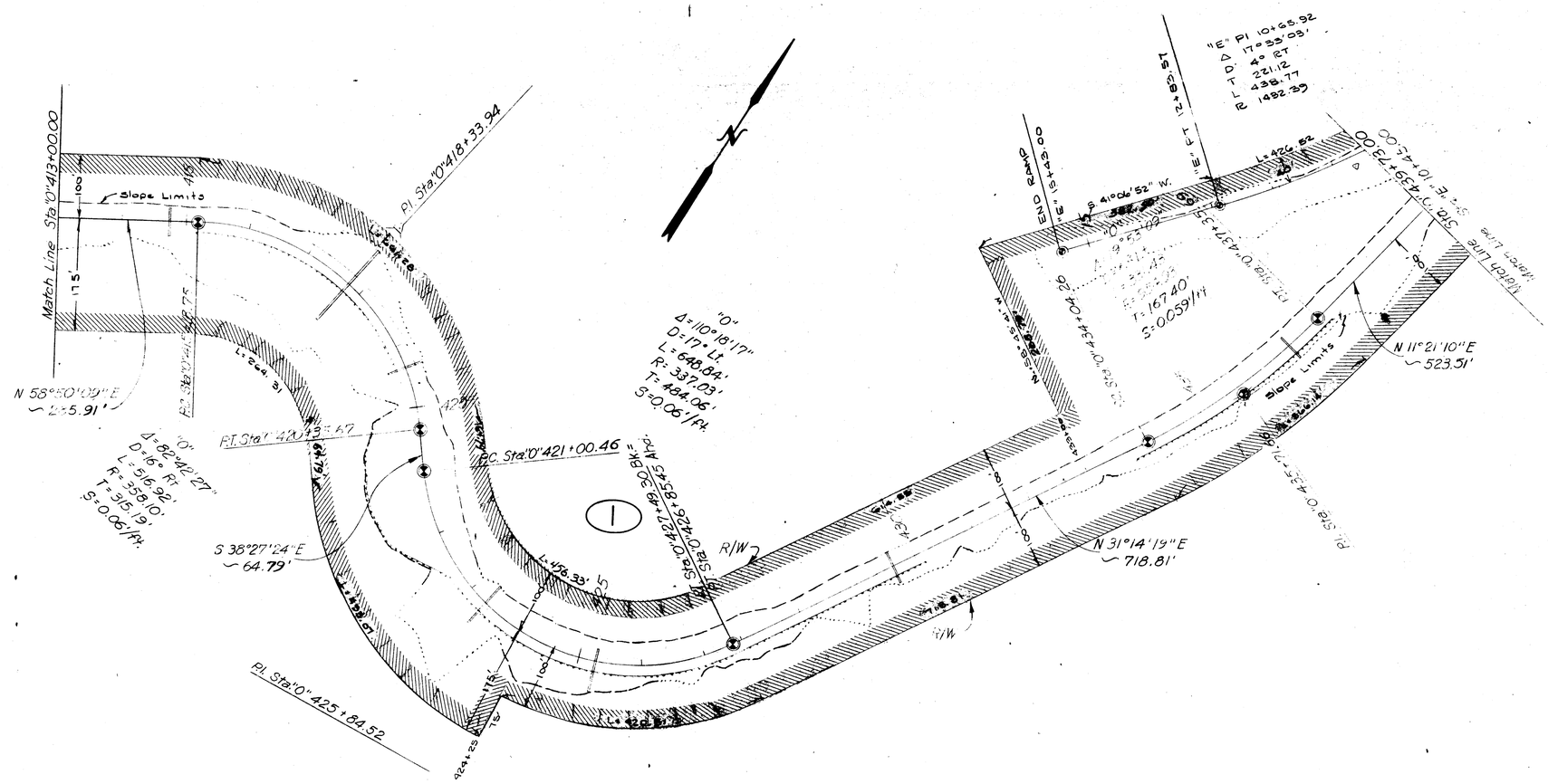

PARCEL	OWNER	TAKE	REMAIN
1	A. D. L.	304.725 Ac.	Large

DATE	REVISIONS	BY

STATE OF ALASKA
DEPARTMENT OF HIGHWAYS
RIGHT OF WAY MAP
ALASKA PROJECT NO.
S-0999(8)

MAY 10 1974

DRAWN G.E.P.	DATE 4-26-74	SCALE 1" = 100'
CHECKED R.S.	DATE 5/9/74	SHEET 14 OF 20

PLAN
NOTE BOOK NO.
SURVEYED
PLOTTED
ALIGNMENT CHECKED
R/W MAP CHECKED
BY
DATE

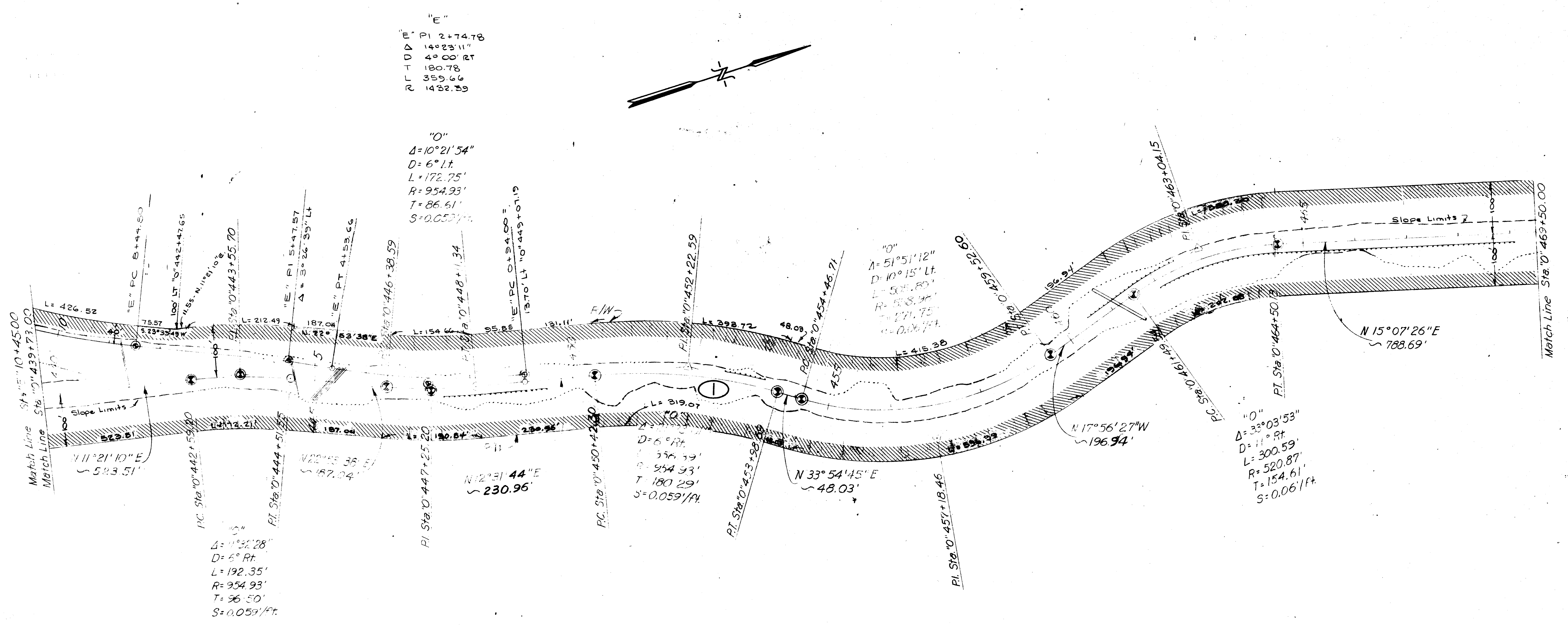

PLAN	
NOTE BOOK	SURVEYED
NO	PLOTTED
	ALIGNMENT CHECKED
	RT. OF WAY CHECKED

DATE	REVISIONS	BY

STATE OF ALASKA

DEPARTMENT OF HIGHWAYS

RIGHT OF WAY MAP

ALASKA PROJECT Nº

S-0999 (8)

MAY 10 1974

DRAWN G.E.P.	DATE 4-26-74	SCALE 1" = 100'
CHECKED A.S.	DATE 5/9/74	SHEET 15 OF 20

PARCEL	OWNER	TAKE	REMAIN
1	A. D. L.	304.725 Ac.	Large



PARCEL	OWNER	TAKE	REMAIN
1	A. D. L.	304.725 Ac.	Large

DATE	REVISIONS	BY

STATE OF ALASKA

DEPARTMENT OF HIGHWAYS

RIGHT OF WAY MAP

ALASKA PROJECT Nº

S-0999 (8)

MAY 10 1974

DRAWN G.E.P.	DATE 4-26-74	SCALE 1" = 100'	
CHECKED A.S.	DATE 5/9/74	SHEET 16 OF 20	

SURVEYED
PLOTTED
ALIGNMENT CHECKED
R/W MAP CHECKED
FIELD BOOK
NO
BY
DATE

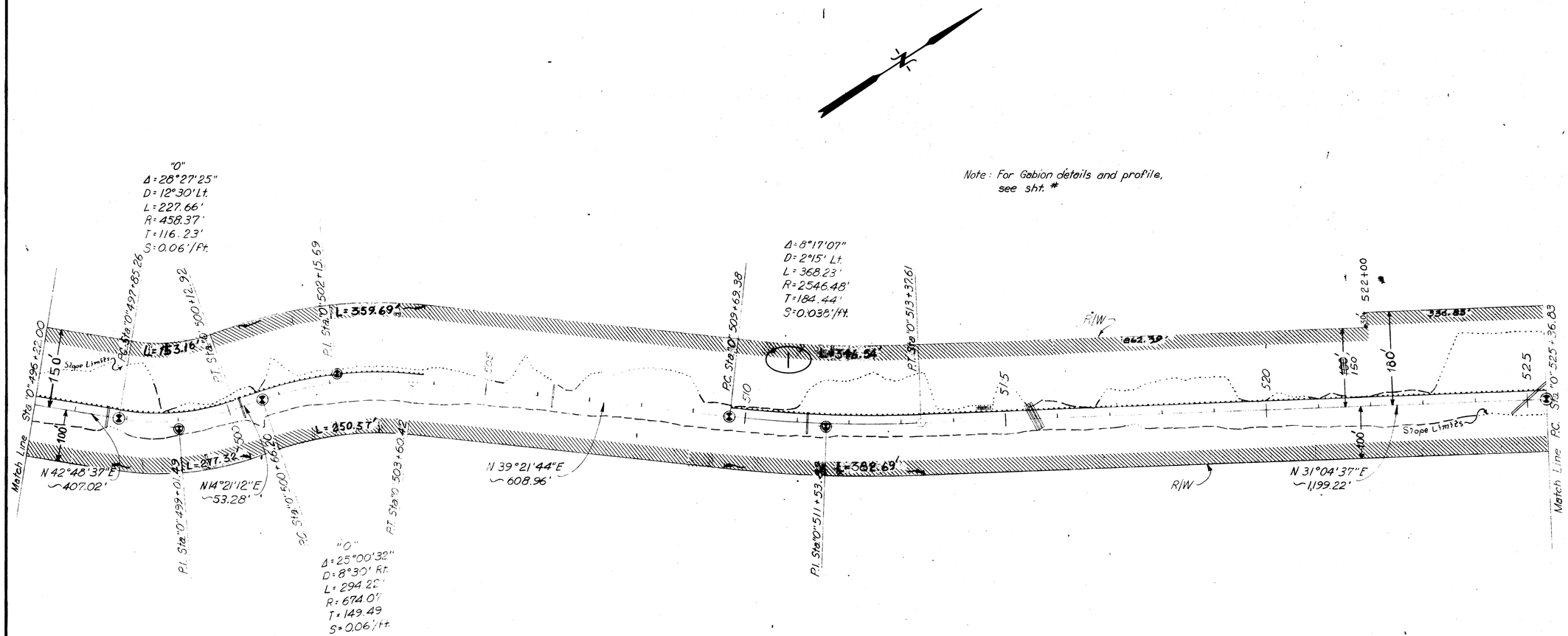

PARCEL	OWNER	TAKE	REMAIN
	A. D. L.	304.725 Ac.	Large

DATE	REVISIONS	BY

STATE OF ALASKA
DEPARTMENT OF HIGHWAYS
RIGHT OF WAY MAP
ALASKA PROJECT NO.
S – 0999 (8) MAY 10 1974

DRAWN G.E.P.	DATE 4-26-74	SCALE 1" = 100'	
CHECKED A.S.	DATE 5/9/74	SHEET 17 OF 20	

PLAN
NOTE BOOK NO.
SURVEYED
PLOTTED
ALIGNMENT CHECKED
RT. OF WAY CHECKED
BY
DATE

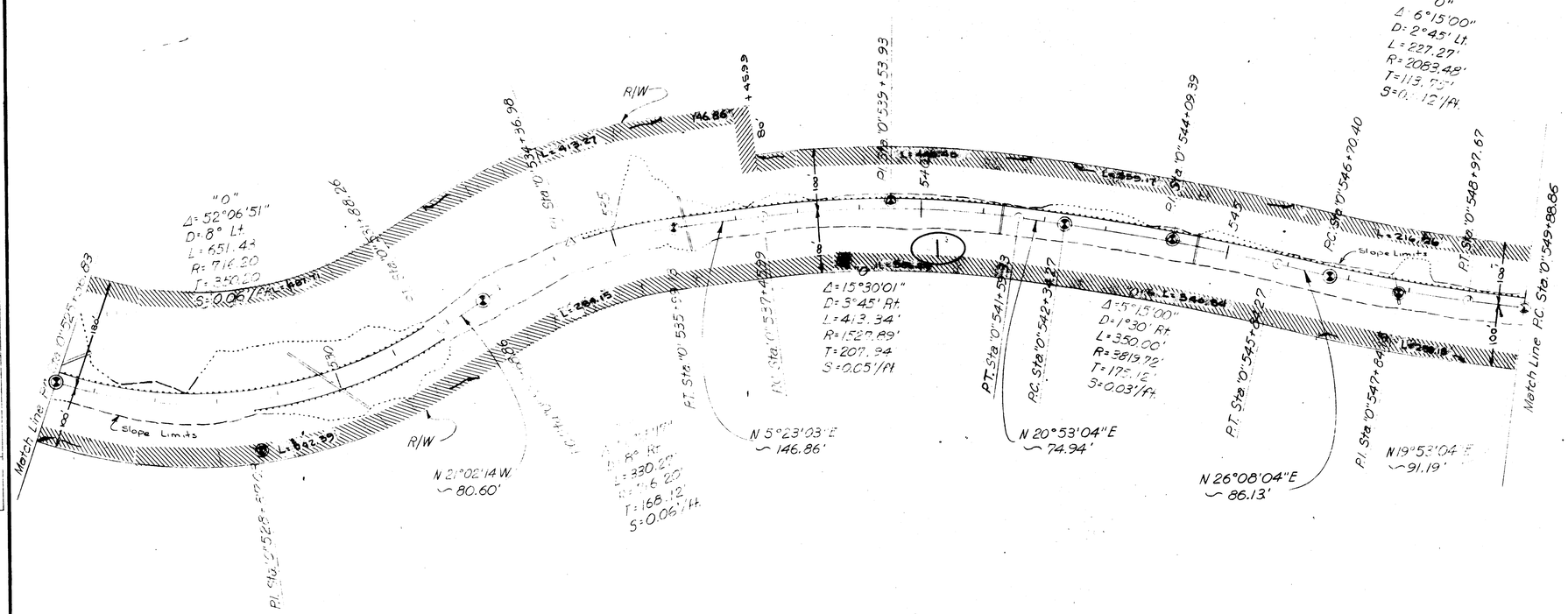

PARCEL	OWNER	TAKE	REMAIN
1	A. D. L.	304.725 Ac.	Large

DATE	REVISIONS	BY

STATE OF ALASKA
DEPARTMENT OF HIGHWAYS
RIGHT OF WAY MAP

ALASKA PROJECT NO.

S – 0999 (8)

MAY 10 1974

DRAWN G.E.P.	DATE 4-26-74	SCALE 1" = 100'	
CHECKED A.S.	DATE 5/9/74	SHEET 18 OF 20	

PLAN

SURVEYED
PLOTTED
ALIGNMENT CHECKED
NOTE BOOK
RT. OF WAY CHECKED
NO.

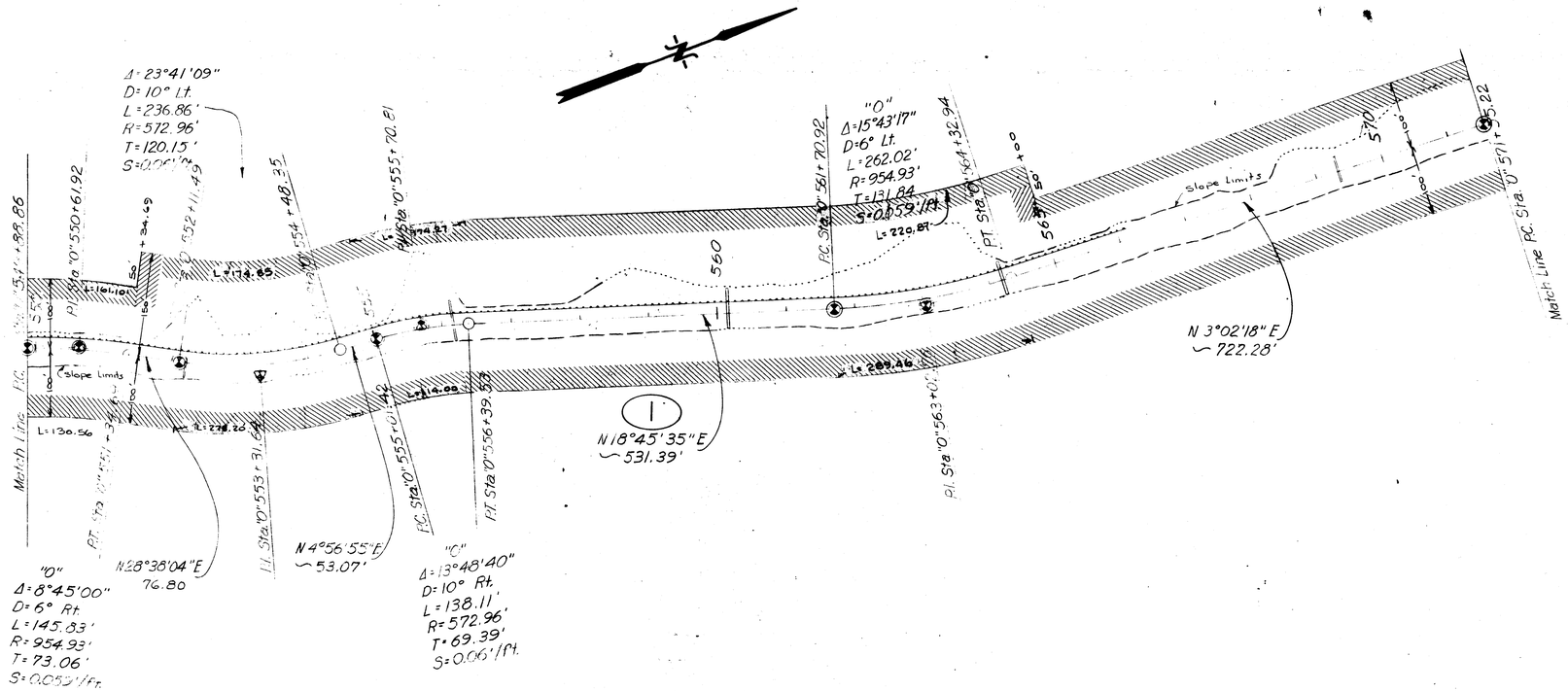

PARCEL	OWNER	TAKE	REMAIN
1	A. D. L.	304.725 Ac.	Large

DATE	REVISIONS	BY

STATE OF ALASKA
DEPARTMENT OF HIGHWAYS
RIGHT OF WAY MAP

ALASKA PROJECT NO.

S-0999 (8)

MAY 16 1974

DRAWN G.E.P.	DATE 4-26-74	SCALE 1" = 100'	
CHECKED A.S.	DATE 5/9/74	SHEET 19 OF 20	

PLAN
NOTE BOOK NO
SURVEYED
PLOTTED
ALIGNMENT CHECKED
RT. OF WAY CHECKED
BY
DATE

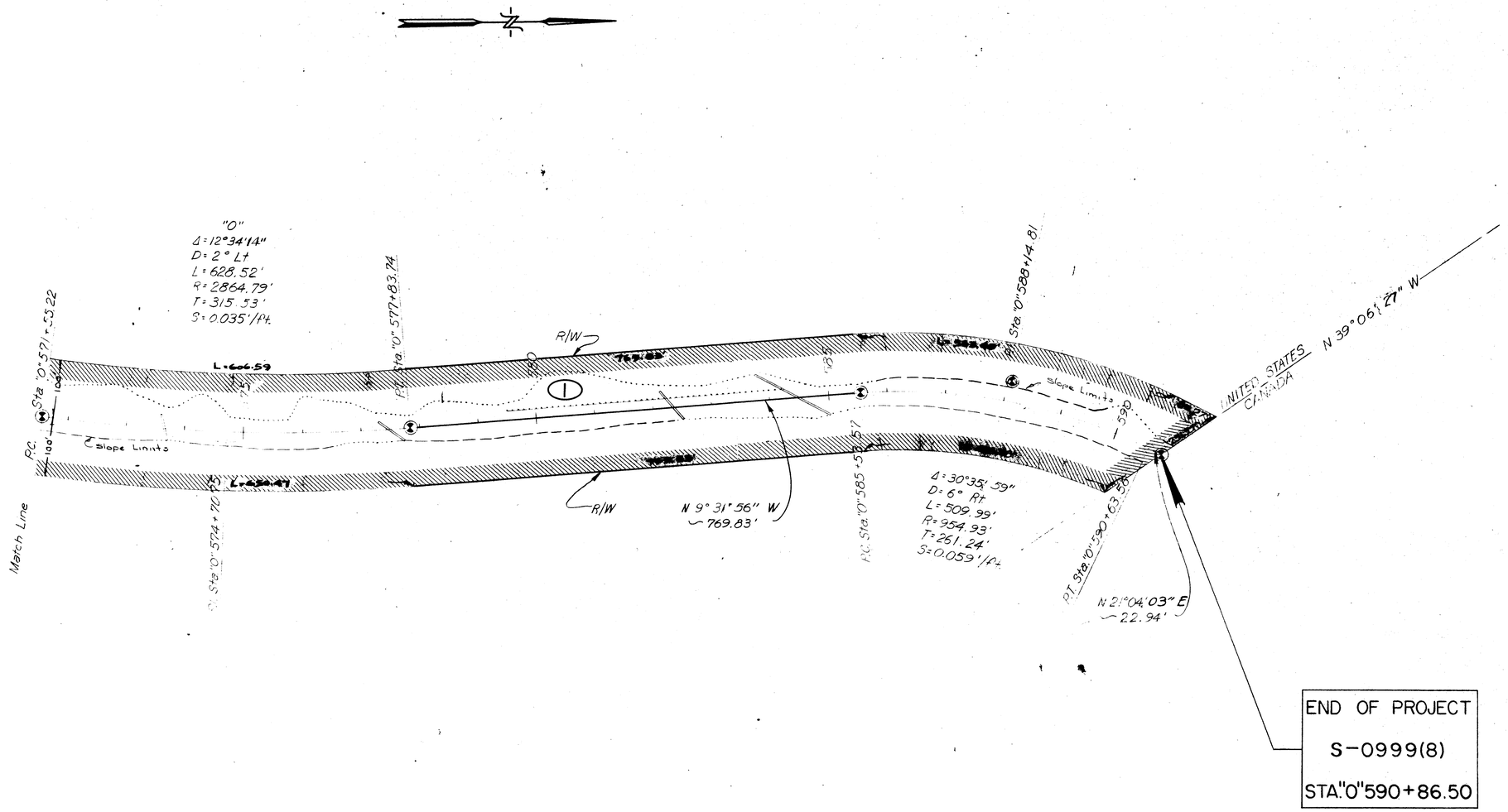

PARCEL	OWNER	TAKE	REMAIN
1	A.D.L.	304.725 Ac.	Large

DATE	REVISIONS	BY

STATE OF ALASKA
DEPARTMENT OF HIGHWAYS
RIGHT OF WAY MAP
ALASKA PROJECT Nº
S-0999 (8)

MAY 10 1974

DRAWN G.E.P. | DATE 4-26-74 | SCALE 1" = 100'

PLAN
NOTE BOOK
NO
SURVEYED
PLOTTED
ALIGNMENT CHECKED
RT OF WAY CHECKED
BY
DATE