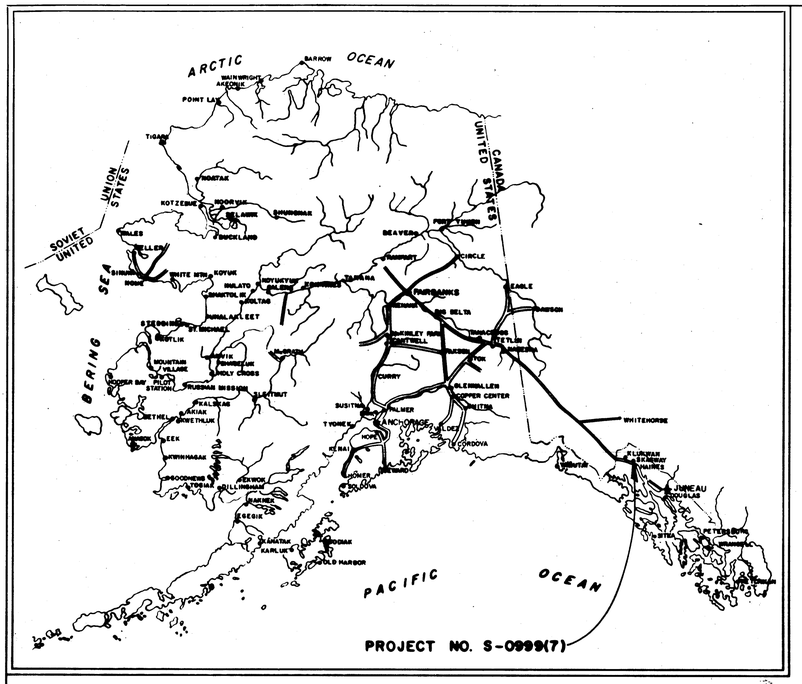

STATE OF ALASKA

DEPARTMENT OF HIGHWAYS

RIGHT OF WAY MAP

ALASKA PROJECT

S-0999(7)

SKAGWAY TO CARCROSS

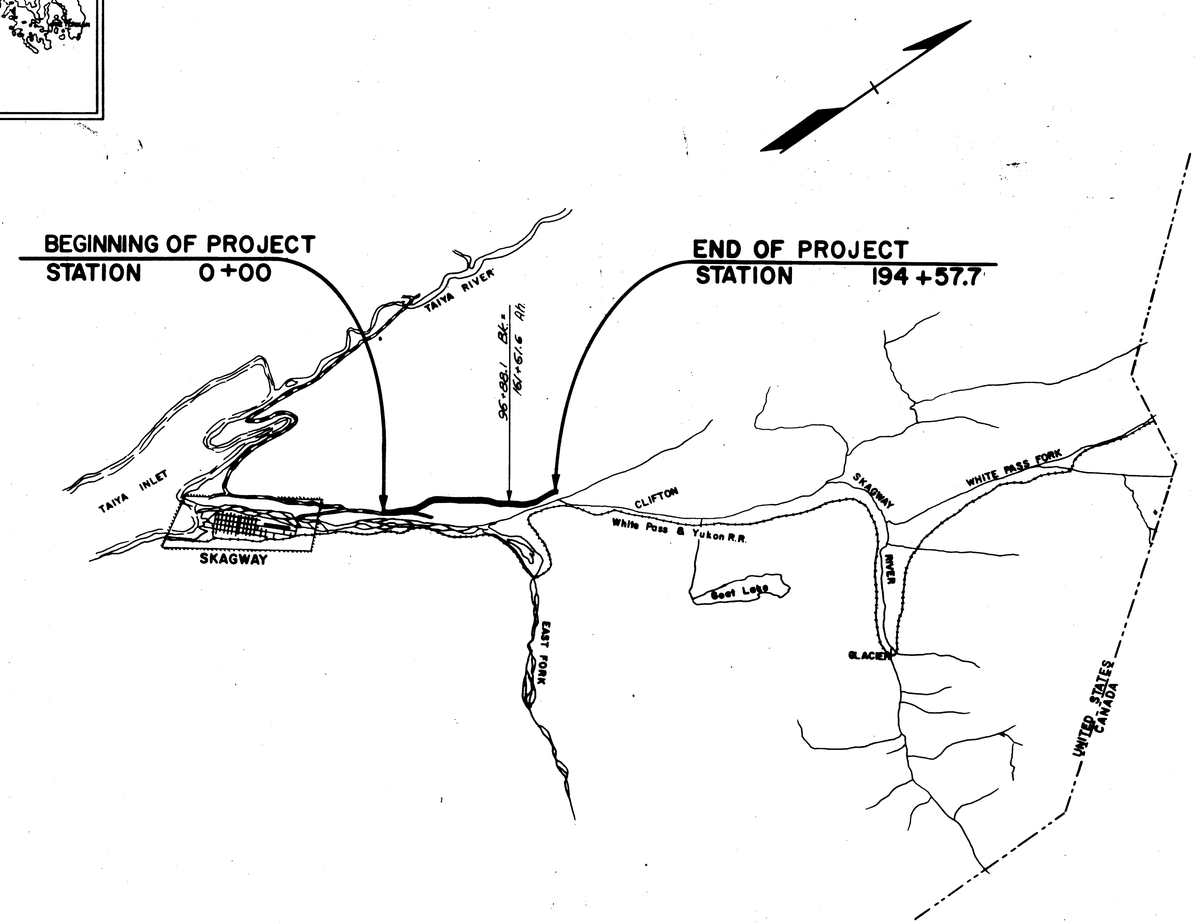

PROJECT LENGTH 2.457 MI.

SCALE

1/2 0 1 2 3 4

DEPARTMENT OF HIGHWAYS

APPROVED 7/1/66, 19
Date

COMMISSIONER

DEPARTMENT OF COMMERCE
BUREAU OF PUBLIC ROADS

APPROVED _____, 19
Date

REGIONAL ENGINEER
REGION TEN

Unsurveyed Public Land

U.S. Survey 1394
Olav Lillegraven

5+00

10+00

15+00

1+98.6 P.C.

5+98.6 P.T.

Δ = 16° 00'
D = 4° Lt.
T = 201.3'
L = 400.0'
P.I. = 3+99.9

lot 7
A.D.L.

lot 2
A.D.L.

U.S. Survey 3312
Tract B

lot 6
Frank Wilcox

lot 1
A.D.L.

A.D.L.
lot 5

R/W

N37°08'06"E-198.6

N21°08'06" E ~ 656.7

N31°38'06"E ~ 465.5

Traveled way

Slope Limits

4"x4" Wood Post
W.C.
Cor 1 Lot 5
Cor 2 Lot 6

B.C. W.C.
Cor 4 Lot 5
S3312 TRB

B.C. WC/MC
S3312 TRB
Cor 3 Lot 6
Cor 4 Lot 5

Skagway River

Δ = 10°30'
D = 4° Rt.
T = 131.6'
L = 262.5'
P.I. = 13+86.9

12+55.3 P.C.

15+17.8 P.T.

BEGINNING OF PROJECT
S-0999(7) 0+00

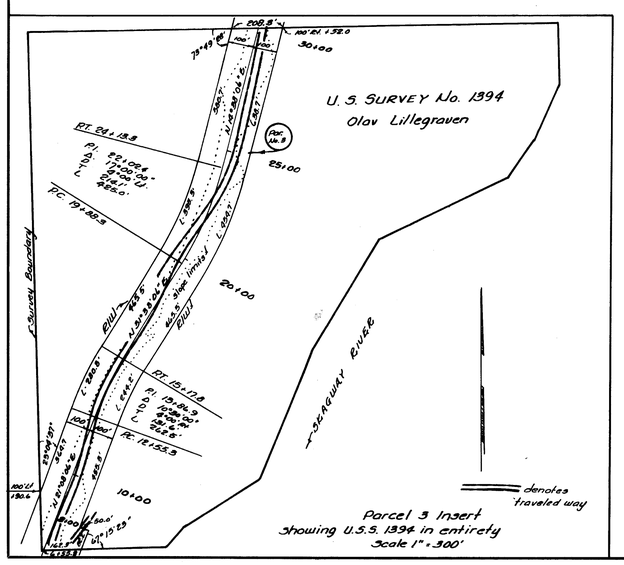

Parcel 3 Insert
Showing U.S.S. 1394 in entirety
Scale 1" = 300'

PARCEL	OWNER	TAKE	REMAIN
1	A.D.L.	2.656 Acre	Large
2	B.L.M.	0.215 Acre	Large
3	Olav Lillegraven	10.636 Acre	60.345 Acre

STATE OF ALASKA
DEPARTMENT OF HIGHWAYS
RIGHT OF WAY MAP
ALASKA PROJECT NO.
S-0999(7)

Scale: 1" = 100'

Sheet 1 of 4

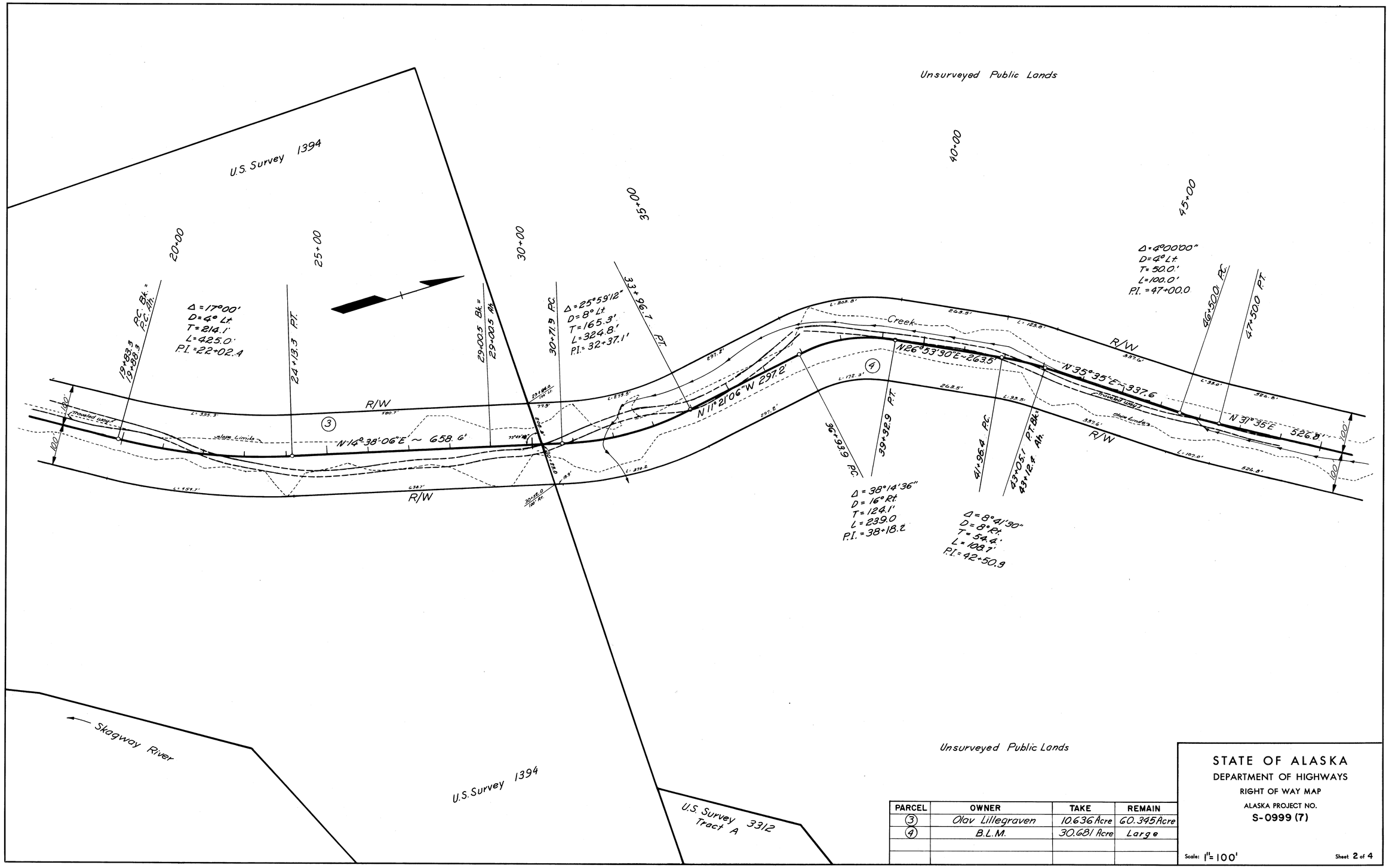

Note Book	Traced	Descriptions	Checked	Finished	Route No.

PARCEL	OWNER	TAKE	REMAIN
3	Olav Lillegraven	10.636 Acre	60.345 Acre
4	B.L.M.	30.681 Acre	Large

STATE OF ALASKA
DEPARTMENT OF HIGHWAYS
RIGHT OF WAY MAP
ALASKA PROJECT NO.
S-0999 (7)

Scale: 1" = 100'

Sheet 2 of 4

KEUFFEL & ESSER CO.

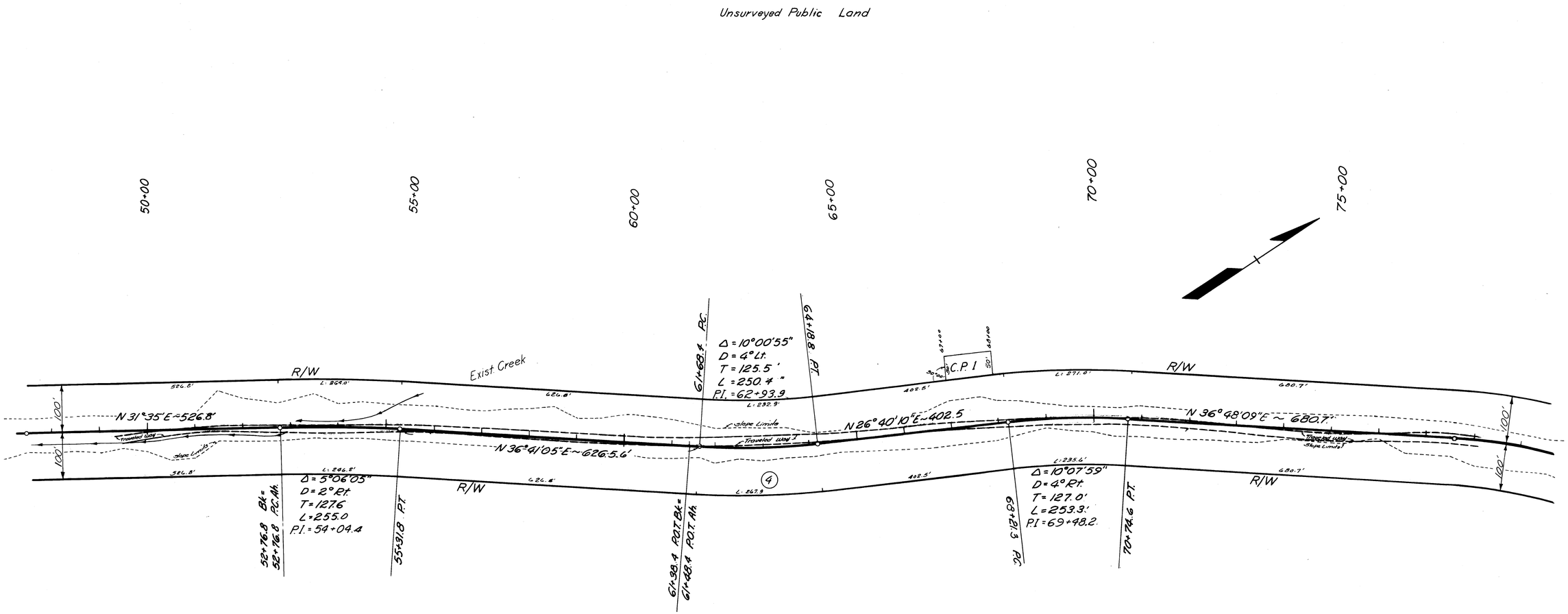

Unsurveyed Public Land

C. P. NO.	OWNER	AREA	TYPE	PARCEL	OWNER	TAKE	REMAIN
1	B.L.M.	0.115 Acre	Drainage	4	B.L.M.	30.681 Acre	Large

STATE OF ALASKA
DEPARTMENT OF HIGHWAYS
RIGHT OF WAY MAP
ALASKA PROJECT NO.
S-0999 (7)

Scale: 1" = 100'

Sheet 3 of 4

Note Book	Traced	Description	Checked	Finished	Route No.

KEUFFEL & ESSER CO.

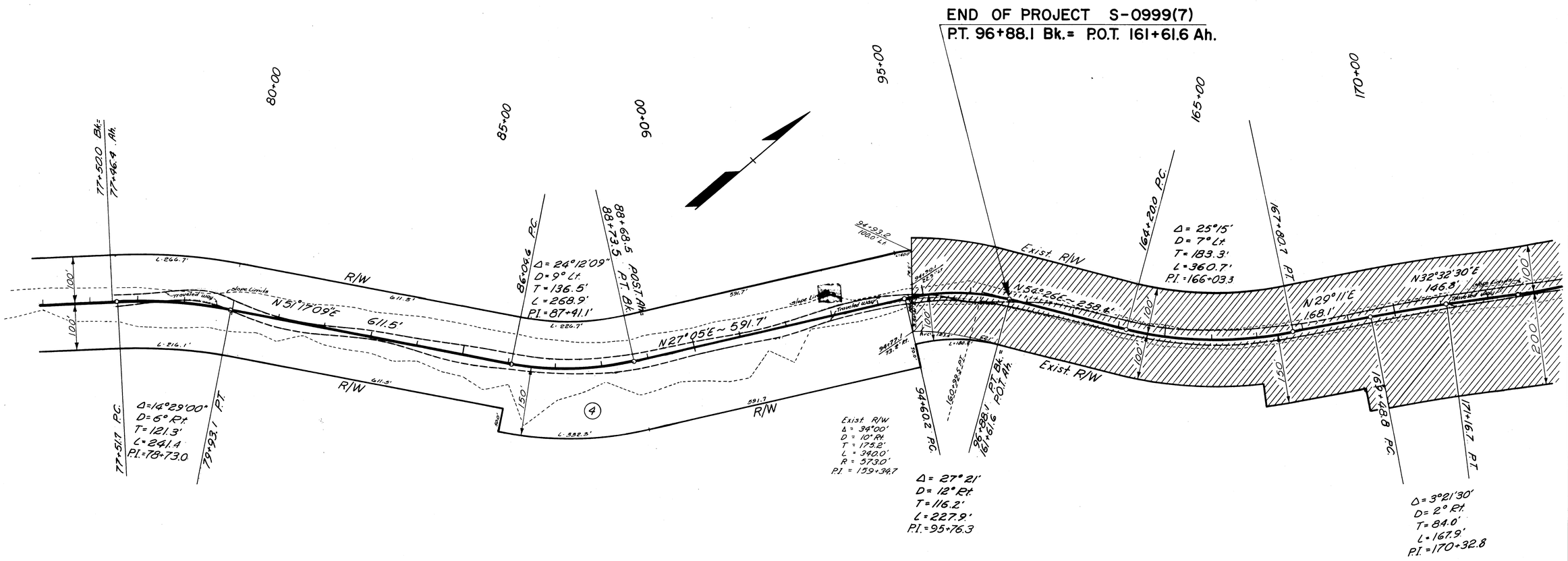

Unsurveyed Public Land

PARCEL	OWNER	TAKE	REMAIN
4	B.L.M.	30.681 Acres	Large

STATE OF ALASKA
DEPARTMENT OF HIGHWAYS
RIGHT OF WAY MAP
ALASKA PROJECT NO.
S-0999(7)

Scale: 1" = 100'

Sheet 4 of 4

Note Book	Traced	Description	Checked	Finished	Route No.

KEUFFEL & ESSER CO.