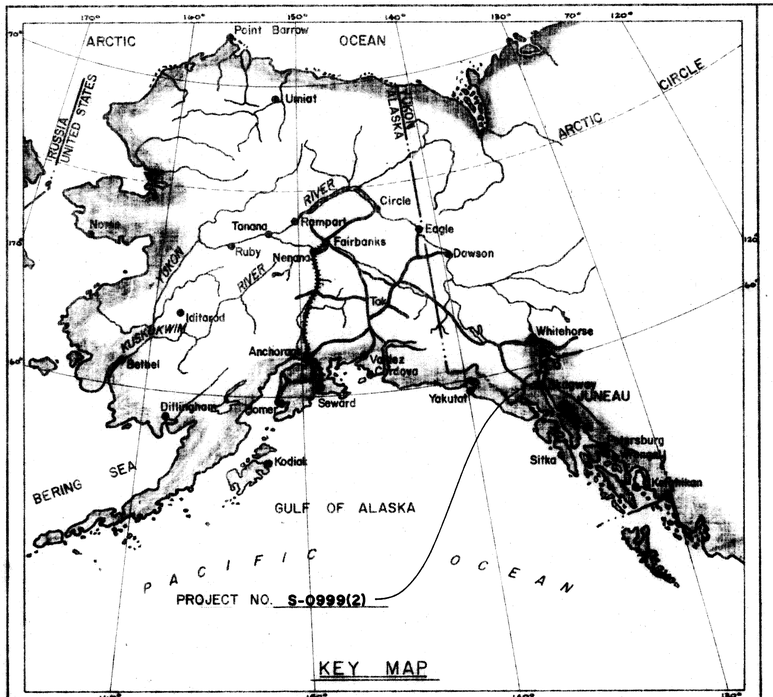

KEY MAP

STATE OF ALASKA

DEPARTMENT OF PUBLIC WORKS

DIVISION OF HIGHWAYS

RIGHT OF WAY MAP
ALASKA PROJECT
NO. S-0999(2)

SKAGWAY — CARCROSS

LENGTH SUMMARY

PROJECT LENGTH:
FEET 3515.0 MILES 0.666

RIGHT OF WAY LENGTH:
FEET 3515.0 MILES 0.666

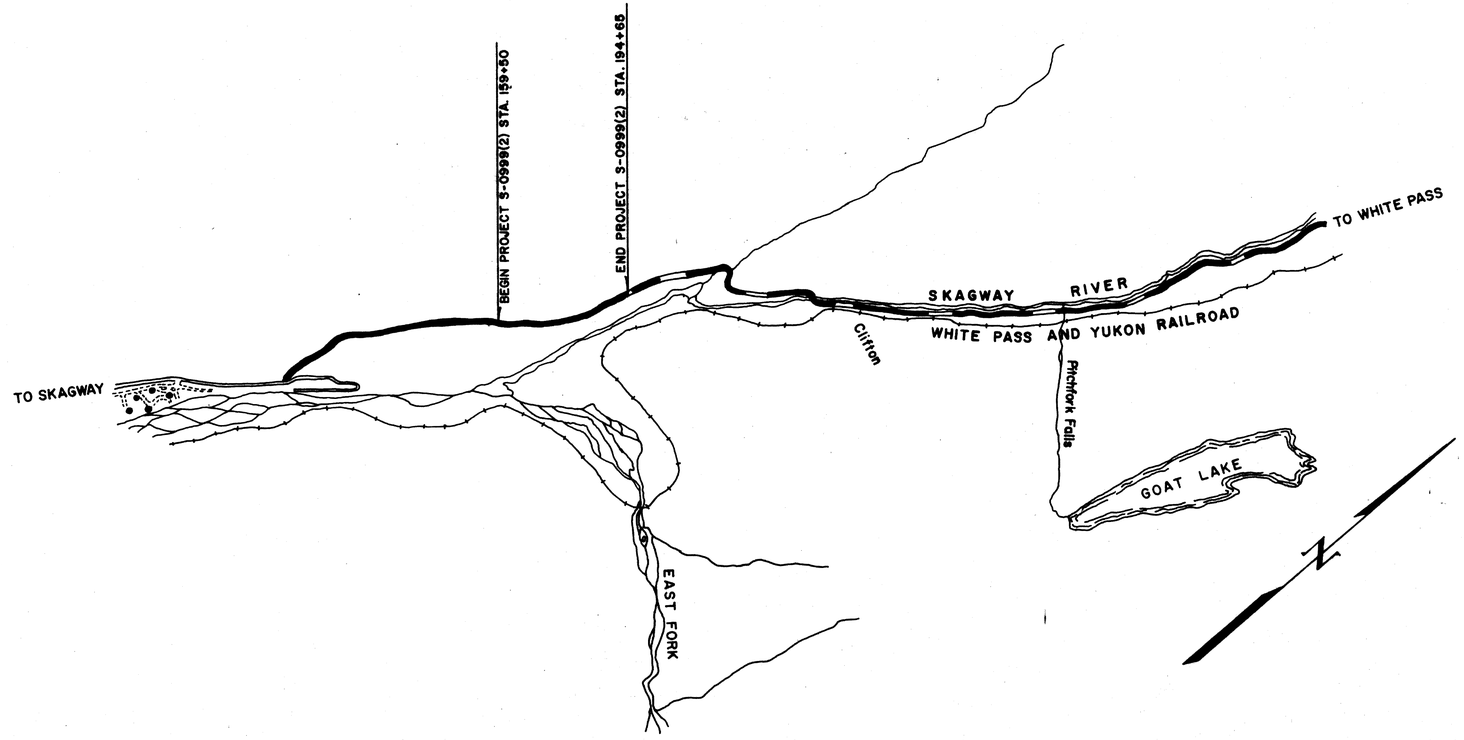

DEPARTMENT OF PUBLIC WORKS
DIVISION OF HIGHWAYS

APPROVED May 9, 1961
DATE

T. D. Shepard
T. D. SHEPARD
DIRECTOR OF HIGHWAYS
AND CHIEF ENGINEER

DEPARTMENT OF COMMERCE
BUREAU OF PUBLIC ROADS

APPROVED _____, 19__
DATE

REGIONAL ENGINEER
REGION TEN

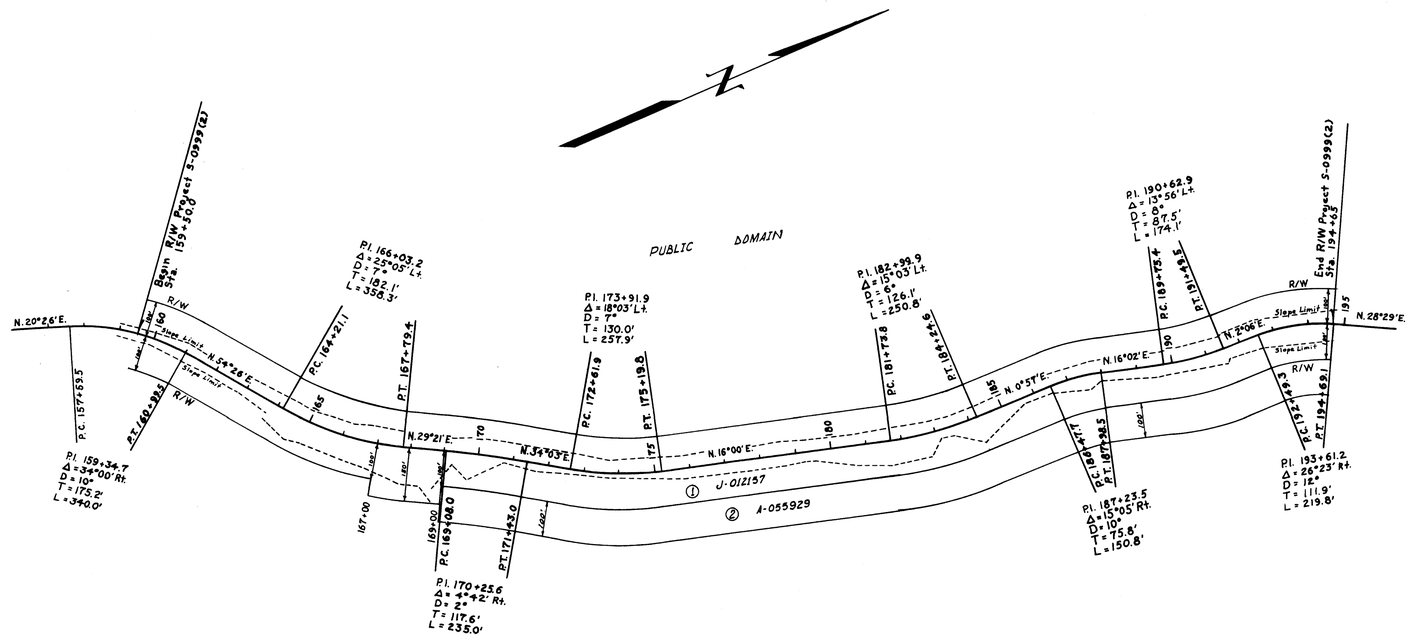

Note Book	Traced	Descriptions	Checked	Finished	Route No.

PARCEL	OWNER	TAKE	REMAIN
1	BLM	16.382 Ac	LARGE
2	BLM	5.904 Ac	LARGE

STATE OF ALASKA
DEPARTMENT OF PUBLIC WORKS
DIVISION OF HIGHWAYS
RIGHT OF WAY MAP
ALASKA PROJECT NO.
S-0999(2)

SCALE 1" = 200'

SHEET 1 OF 1