S-9

STATE OF ALASKA

DEPARTMENT OF PUBLIC WORKS

DIVISION OF HIGHWAYS

RIGHT OF WAY MAP
ALASKA PROJECT

ROUTE NO. S-933

CONTROL SECTION 093301-01

SAWMILL CREEK TO SITKA

LENGTH SUMMARY

PROJECT LENGTH

FEET _____ MILES _____

RIGHT OF WAY LENGTH

FEET 26,830.7 MILES 5.082

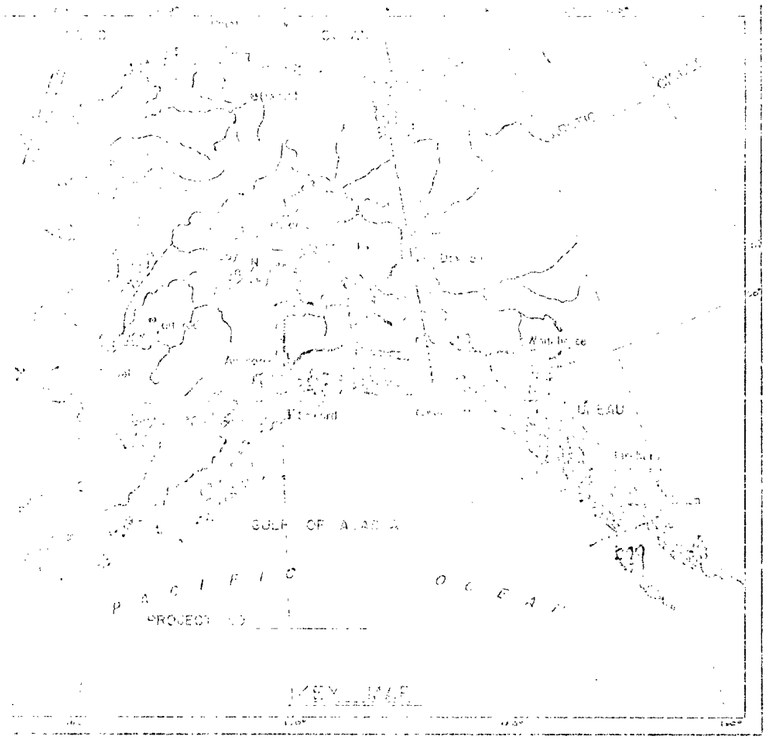

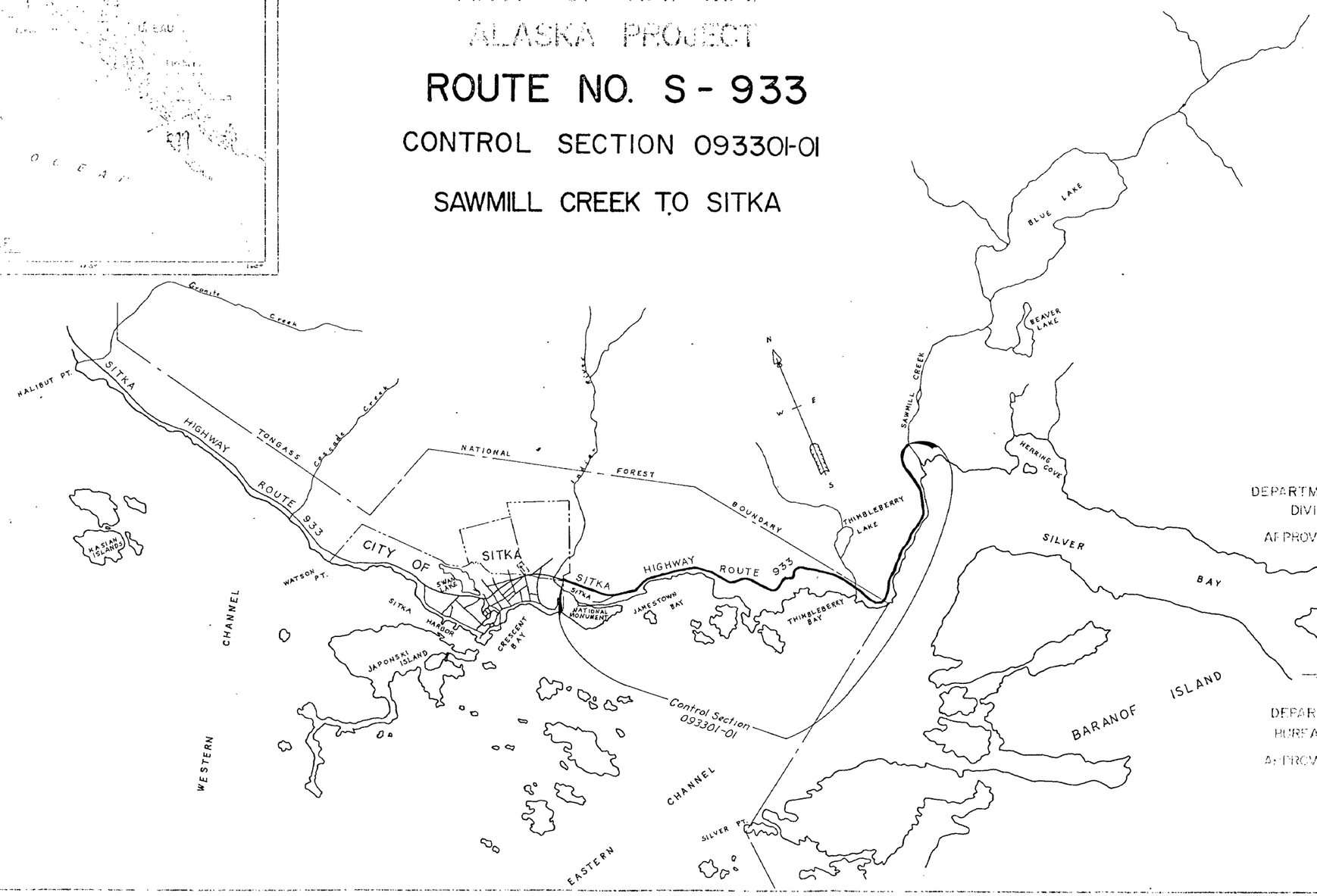

DEPARTMENT OF PUBLIC WORKS
DIVISION OF HIGHWAYS

APPROVED _____, 19__
DATE

T. D. SHEPARD
DIRECTOR OF HIGHWAYS
AND CHIEF ENGINEER

DEPARTMENT OF COMMERCE
BUREAU OF PUBLIC ROADS

APPROVED _____, 19__
DATE

REGIONAL ENGINEER
REGION TEN

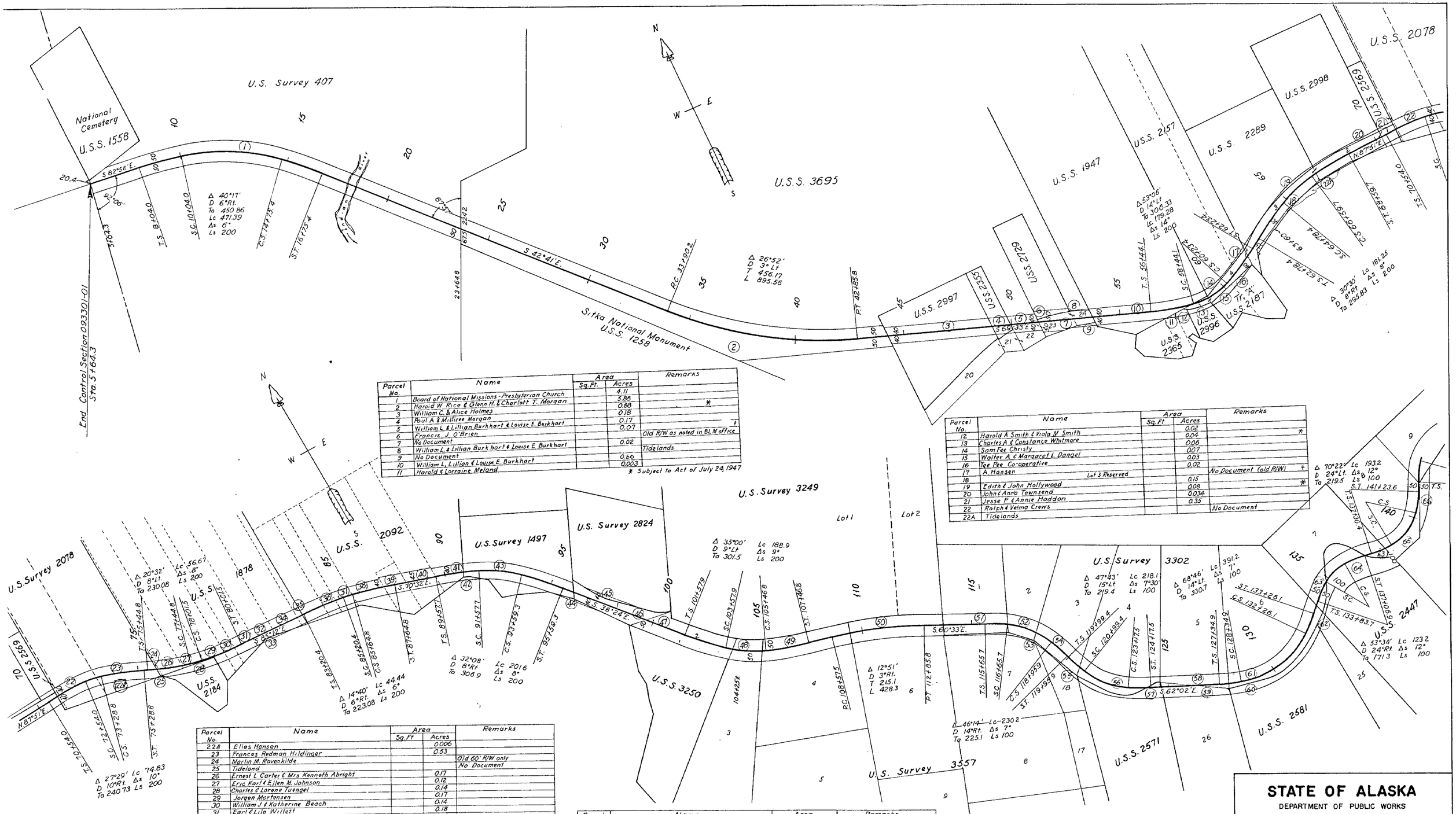

Parcel No.	Name	Area Sq. Ft.	Area Acres	Remarks
1	Board of National Missions - Presbyterian Church		4.11	
2	Harold W. Rice & Glenn H. & Charlotte T. Morgan		5.88	
3	William C. & Alice Holmes		0.88	*
4	Paul A. & Milliree Morgan		0.18	
5	William L. & Lillian Burkhart & Louise E. Burkhart		0.17	†
6	Francis J. O'Brien		0.07	
7	No Document			Old R/W as noted in BLM office
8	William L. & Lillian Burkhart & Louise E. Burkhart		0.02	
9	No Document			Tidelands
10	William L. & Lillian & Louise E. Burkhart		0.60	
11	Harold & Lorraine Meland		0.003	

* Subject to Act of July 24, 1947

Parcel No.	Name	Area Sq. Ft	Area Acres	Remarks
12	Harold A. Smith & Viola M. Smith		0.02	
13	Charles A. & Constance Whitmore		0.04	*
14	Sam Fee Christy		0.06	
15	Walter A. & Margaret L. Dangel		0.07	
16	Tee Pee Co-operative		0.03	
17	A. Hansen		0.02	
18	Lot 3 Reserved			No Document (old R/W) †
19	Edith & John Hollywood		0.15	
20	John & Anna Townsend		0.08	*
21	Jesse P. & Annie Haddon		0.034	
22	Ralph & Velma Crews		0.35	
22A	Tidelands			No Document

Parcel No.	Name	Area Sq. Ft	Area Acres	Remarks
228	Elias Hansen		0.006	
23	Frances Redman Hildinger		0.53	
24	Marlin M. Ravenkilde			Old 60' R/W only
25	Tideland			No Document
26	Ernest L. Carter & Mrs. Kenneth Abright		0.17	
27	Eric Karl & Ellen M. Johnson		0.12	
28	Charles & Lorene Juengel		0.14	
29	Jorgen Mortensen		0.17	
30	William J. & Katherine Beach		0.14	
31	Earl & Lila Willett		0.18	
32	Fred E. Brandes, Sr.		0.16	
33	Tideland			No Document
34	Elvin E. & Rubye Rottluff		0.27	
35	William F. & M. Lucille Smith		0.23	
36	Ruth Hodges		0.11	
37	Albert V. & Edna M. Pickering		0.15	
38	Ragna Congdon		0.35	
39	Richard G. & Marjorie E. Crueger		0.20	
40	L.T. & Mrs. L.T. Meyer		0.26	
41	Gertrude M. Conway		1.15	
42	Tidelands			No Document
43	Joe Ashby		0.96	*†

Parcel No	Name	Area Sq. Ft	Area Acres	Remarks
44	Tideland		0.10	No Document
45	Nicholas E. Bolshanin			
46	Reserved on BLM Plat See file 07049			No Document - Reserved *
47	Reserved on BLM Plat " " "			No Document - Reserved †
48	" " "			No Document * †
49	" " "			No Document †
50	" " "			No Document †
51	" " "			No Document †
52	Reserve 50' each side & on Patent			No Document †
53	" " "			No Document †

* Act of July 24, 1947
† Order 2665

STATE OF ALASKA

DEPARTMENT OF PUBLIC WORKS

DIVISION OF HIGHWAYS

RIGHT OF WAY MAP

ALASKA ROUTE NO.

S-933

CONTROL SECTION 093301-01

R.B. SCALE - 1" = 200'

SHEET 2 OF 3

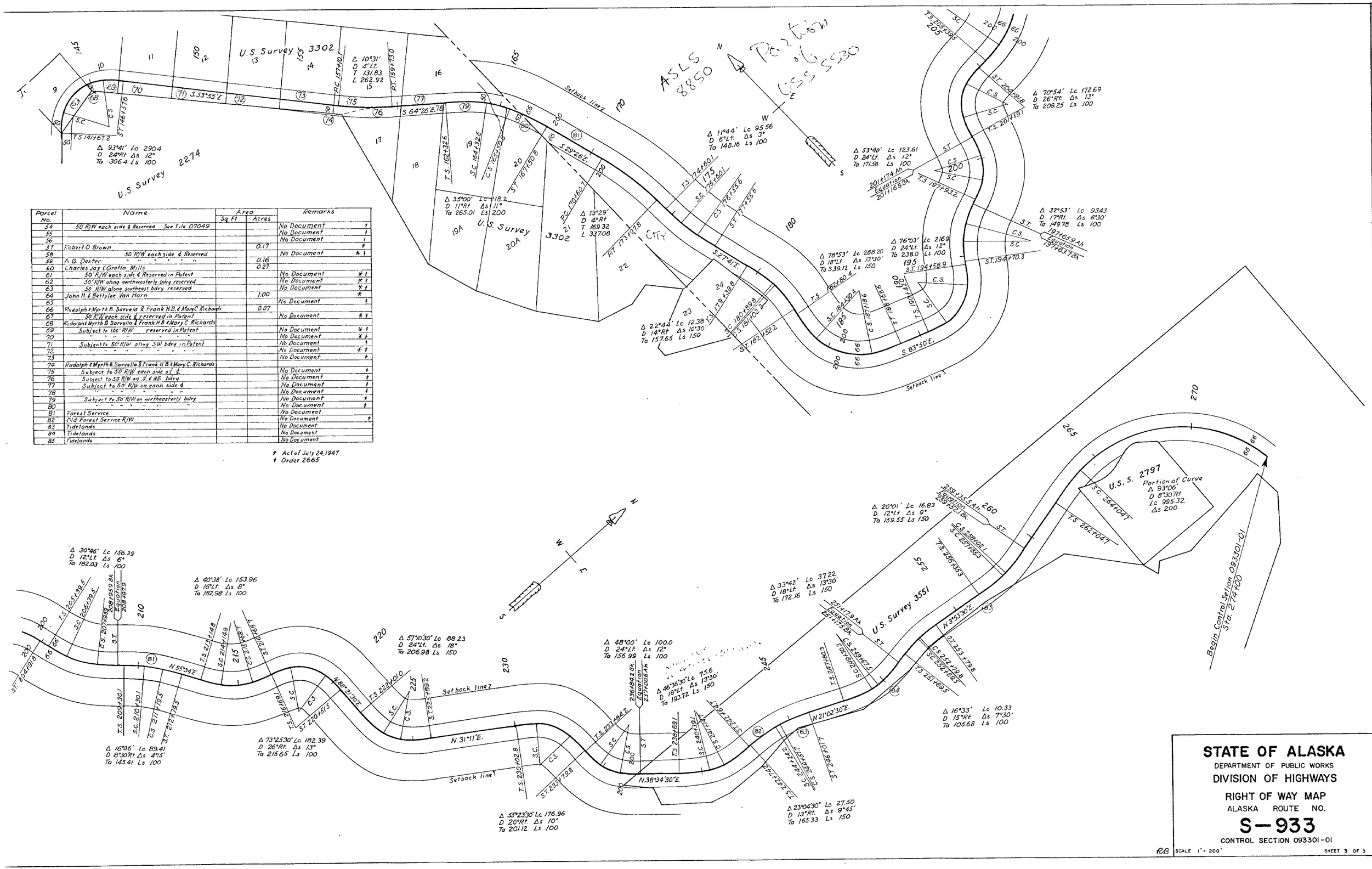

Parcel No.	Name	Area Sq Ft	Area Acres	Remarks	
54	50' R/W each side & Reserved See File 07049			No Document	†
55				No Document	†
56				No Document	†
57	Robert D. Brown		0.17		†
58	50' R/W each side & Reserved			No Document	* †
59	A. G. Dexter " " " " " "		0.16		
60	Charles Jay & Gretta Mills		0.27		
61	50' R/W each side & Reserved in Patent			No Document	* †
62	50' R/W along northwesterly bdry reserved			No Document	* †
63	50' R/W along southeast bdry reserved			No Document	* †
64	John H. & Bettylee Van Horn		1.00		*
65				No Document	†
66	Rudolph & Myrth B. Sarvela & Frank H.B. & Mary C. Richards		0.07		
67	50' R/W each side & reserved in Patent			No Document	* †
68	Rudolph & Myrth B. Sarvela & Frank H.B. & Mary C. Richards				
69	Subject to 100' R/W reserved in Patent			No Document	* †
70	" " " " " " "			No Document	* †
71	Subject to 50' R/W along SW bdry in Patent			No Document	†
72	" " " " " " " "			No Document	* †
73				No Document	†
74	Rudolph & Myrth B. Sarvela & Frank H.B. & Mary C. Richards				
75	Subject to 50' R/W each side of ℄			No Document	†
76	Subject to 50' R/W ea. S. & NE. bdry			No Document	†
77	Subject to 50' R/W on each side ℄			No Document	†
78	" " " " " " "			No Document	†
79	Subject to 50' R/W on northeasterly bdry			No Document	†
80	" " " " " " "			No Document	†
81	Forest Service			No Document	
82	Old Forest Service R/W			No Document	†
83	Tidelands			No Document	
84	Tidelands			No Document	
85	Tidelands			No Document	

* Act of July 24, 1947
† Order 2665

STATE OF ALASKA
DEPARTMENT OF PUBLIC WORKS
DIVISION OF HIGHWAYS

RIGHT OF WAY MAP
ALASKA ROUTE NO.
S—933
CONTROL SECTION 093301-01

RB SCALE 1" = 200' SHEET 3 OF 3