S-8

STATE OF ALASKA

DEPARTMENT OF HIGHWAYS

RIGHT OF WAY MAP

ALASKA PROJECT

S-0933(6)

SAWMILL CREEK BLVD.

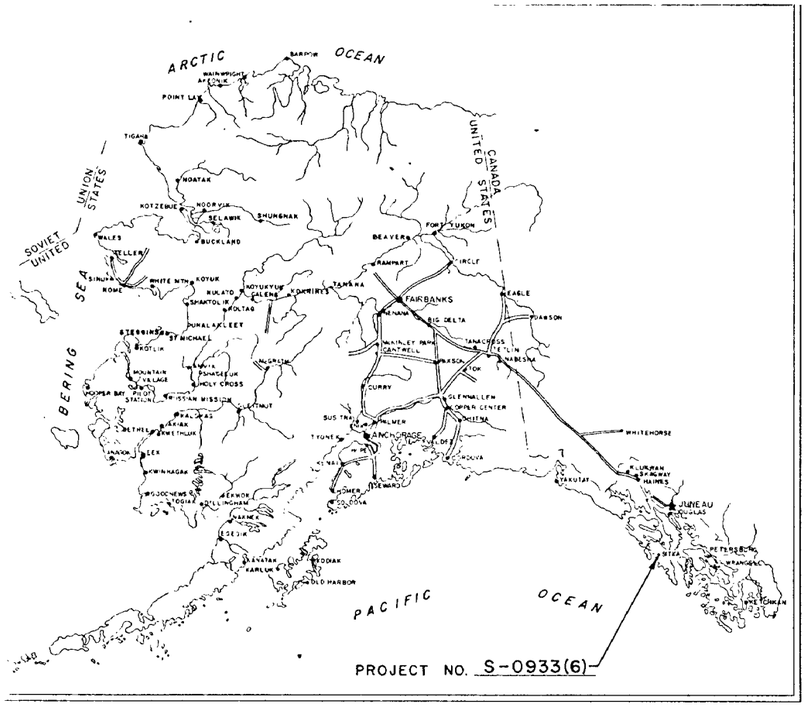

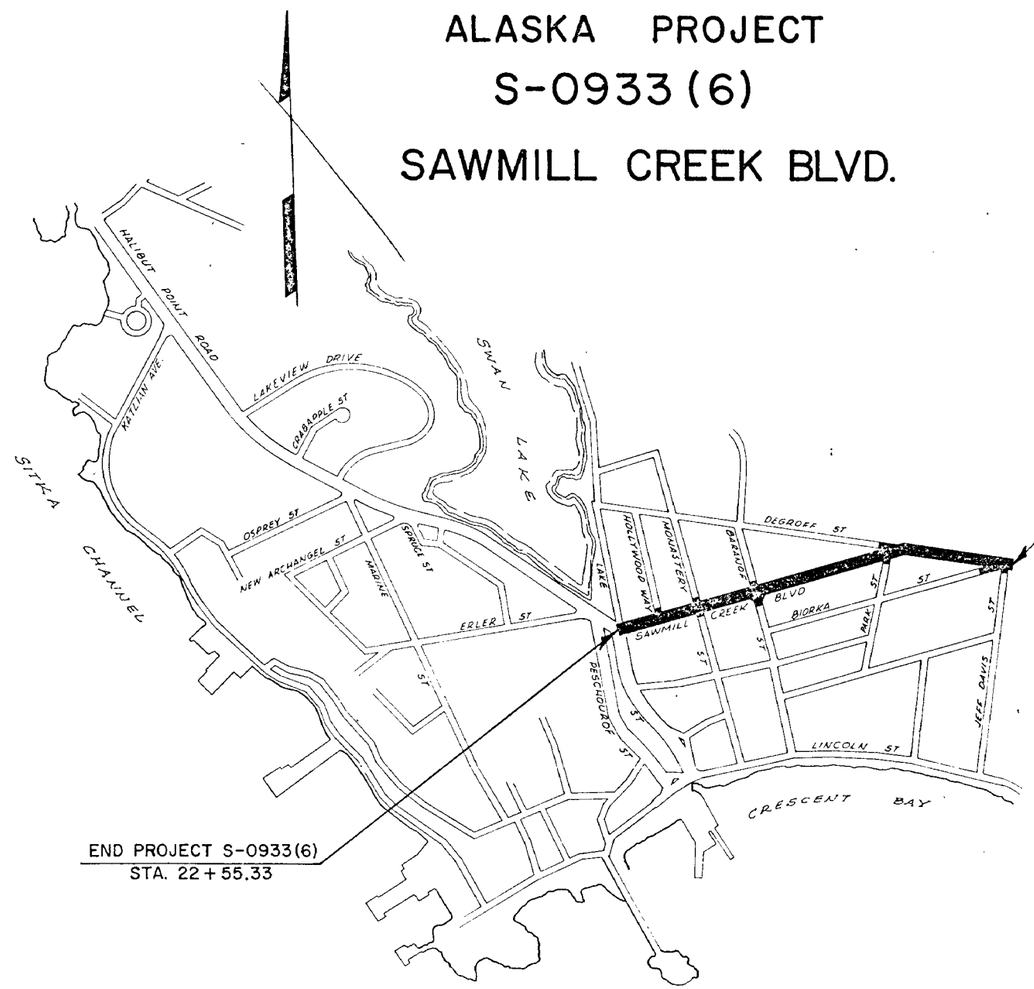

PROJECT LENGTH 0.422 MI.

SCALE 1" = 400'

0 200 400 800 1200 1600 2000'

DEPARTMENT OF HIGHWAYS

APPROVED 1/12 ,1966
Date

B Campbell
COMMISSIONER

DEPARTMENT OF COMMERCE
BUREAU OF PUBLIC ROADS

APPROVED ,19
Date

REGIONAL ENGINEER
REGION TEN

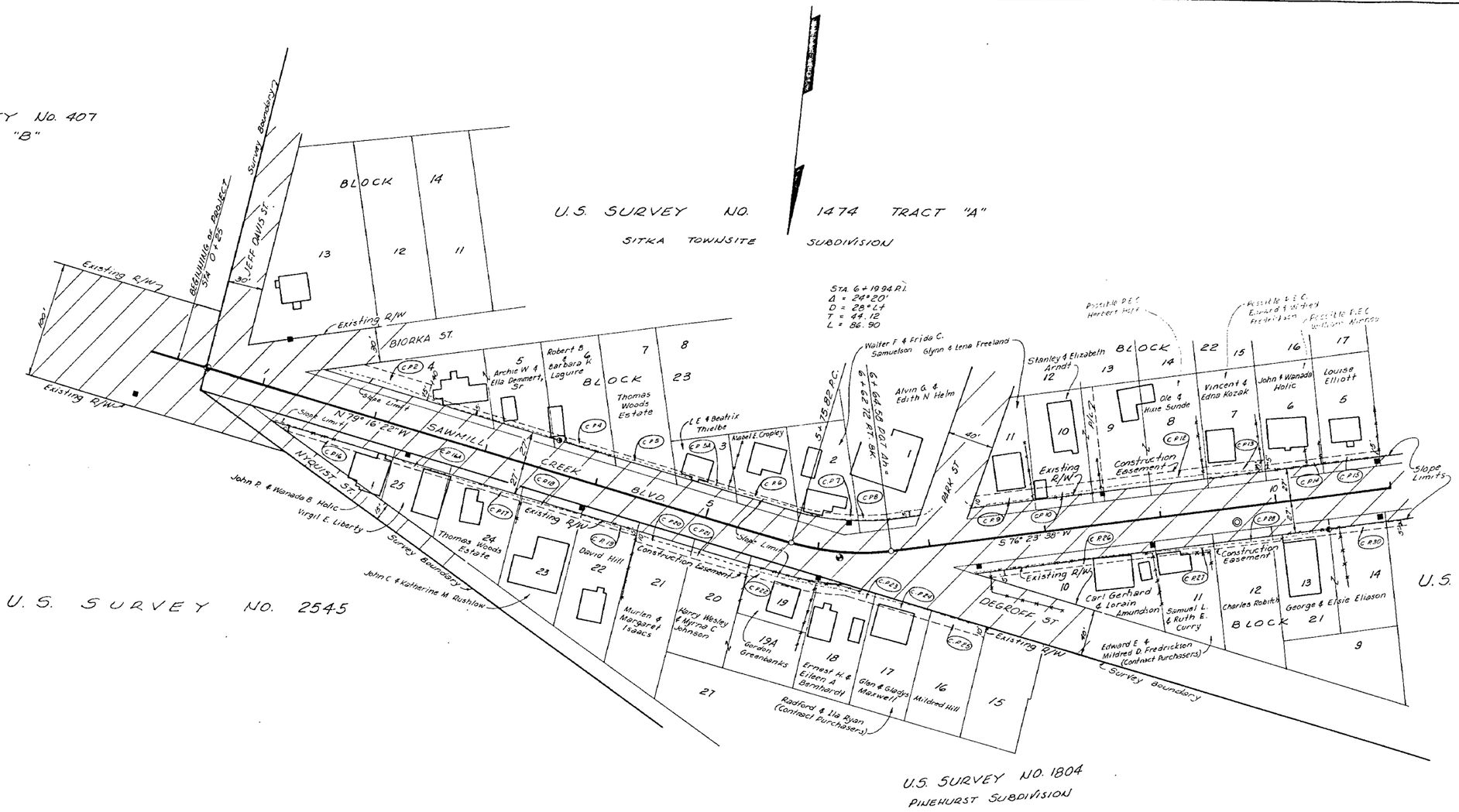

C.P. NO.	OWNER	AREA	C.P. NO.	OWNER	AREA	C.P. NO.	OWNER	AREA	C.P. NO.	OWNER	AREA
1	Deleted		10	Stanley & Elizabeth Arndt	600 ☐	19	David Hill	250 ☐	28	Charles Robitch	250 ☐
2	Archie W. & Ella Demmert, Sr.	1295 ☐	11	Deleted		20	Murlen & Margaret Isaacs	500 ☐	29	Deleted	
3	Deleted		12	Ole & Hixie Sunde	1000 ☐	21	Harry Wesley & Myrna C. Johnson	500 ☐	30	George & Elsie Eliason	500 ☐
4	Robert B. & Barbara K. Laguire	275 ☐	13	Vincent & Edna Kozak	500 ☐	22	Gordon Greenbanks	600 ☐	5A	L.E. & Beatrix Thielbe	275 ☐
5	Thomas Woods Estate	275 ☐	14	John & Wanada Holic	250 ☐	23	Ernest H. & Eileen Bernhardt	500 ☐	16A	Virgil E. Liberty	250 ☐
6	Mabel E. Cropley	275 ☐	15	Louise Elliott	250 ☐	24	(Contract Purchasers) Radford & Ila Ryan	500 ☐			
7	Walter F. & Frida C. Samuelson	275 ☐	16	John P. & Wanada B. Holic	510 ☐	25	Mildred Hill	500 ☐			
8	Alvin G. & Edith N. Helm	275 ☐	17	Thomas Woods Estate	325 ☐	26	Carl Gerhard & Lorain Amundson	759 ☐			
9	Glynn & Lena Freeland	520 ☐	18	John C. & Katherine M. Rushlow	275 ☐	27	(Contract Purchasers) Edward E. & Mildred D. Fredrickson	250 ☐			

DATE	REVISION	BY
1/20/66	Show C.P. Areas	A.S.
1/20/66	Correct Slope Limits Sta 1+30–9+50, left	A.S.

STATE OF ALASKA
DEPARTMENT OF HIGHWAYS
RIGHT OF WAY MAP
ALASKA PROJECT NO.
S-0933(6)

Scale: 1" = 50'

Sheet 1 of 2

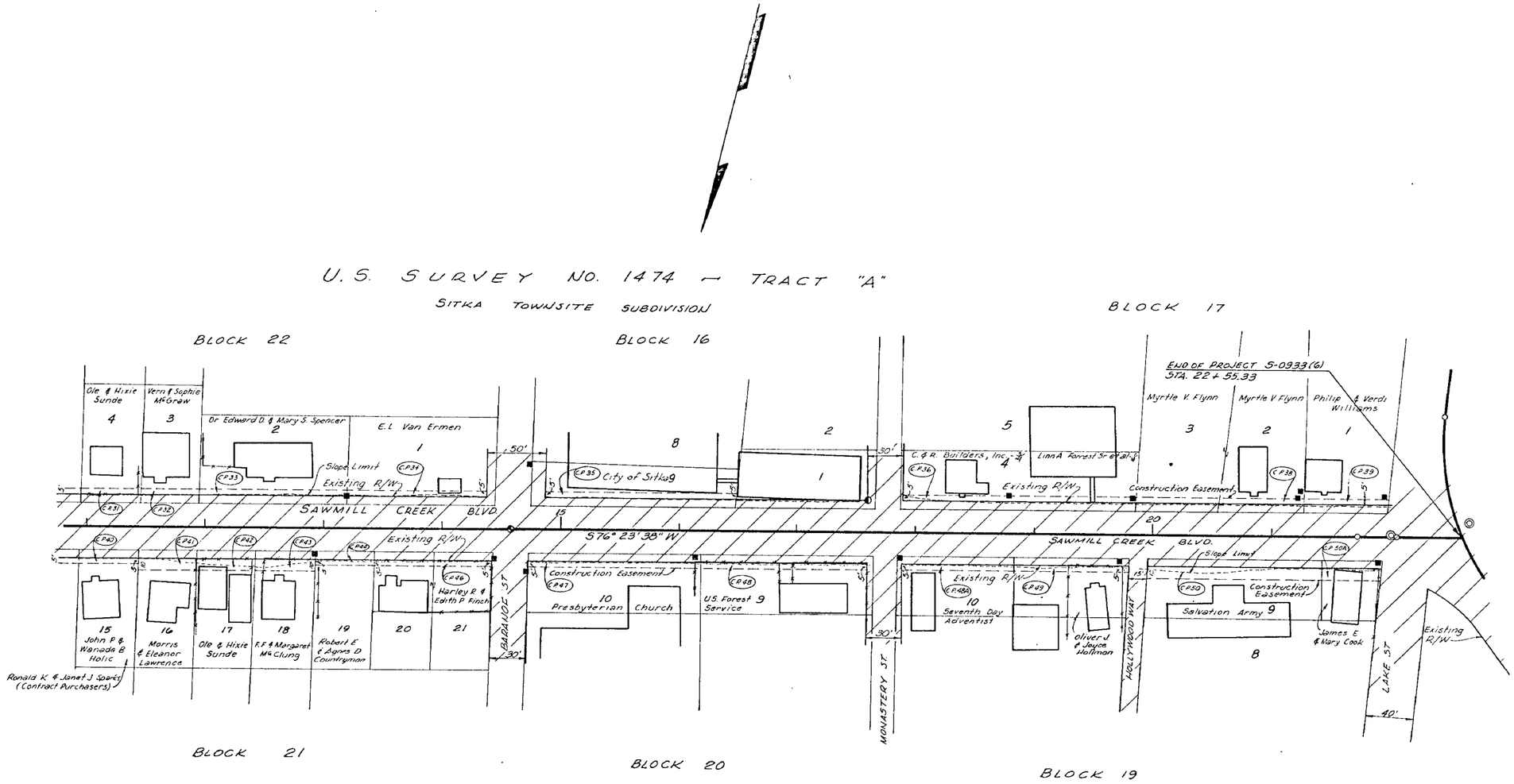

C.P. NO.	OWNER	AREA	C.P. NO.	OWNER	AREA	C.P. NO.	OWNER	AREA	C.P. NO.	OWNER	AREA
31	Ole & Hixie Sunde	250 ±	37	Deleted		43	F.F. & Margaret McClung	500 ±	49	Oliver J. & Joyce Hallman	480 ±
32	Vern & Sophie McGrew	250 ±	38	Myrtle V. Flynn	705 ±	44	Robert E. & Agnes D. Countryman	250 ±	50	Salvation Army	1460 ±
33	Dr. Edward D. & Mary S. Spencer	625 ±	39	Philip & Verdi Williams	355 ±	45	Deleted		48A	Seventh Day Adventist	475 ±
34	E. L. Van Ermen	625 ±	40	(Contract Purchasers) Ronald K. & Janet J. Sparks	250 ±	46	Harley R. & Edith P. Finch	500 ±	50A	James E. & Mary Cook	500 ±
35	City of Sitka	805 ±	41	Morris & Eleanor Lawrence	500 ±	47	Presbyterian Church	725 ±			
36	C. & R. Builders, Inc. Et al	980 ±	42	Ole & Hixie Sunde	500 ±	48	U.S. Forest Service	707 ±			

DATE	REVISION	BY
1/20/66	Show C.P. Areas	R.S.

STATE OF ALASKA
DEPARTMENT OF HIGHWAYS
RIGHT OF WAY MAP
ALASKA PROJECT NO.

S-0933(6)

Scale: 1" = 50'

Sheet 2 of 2