S-15

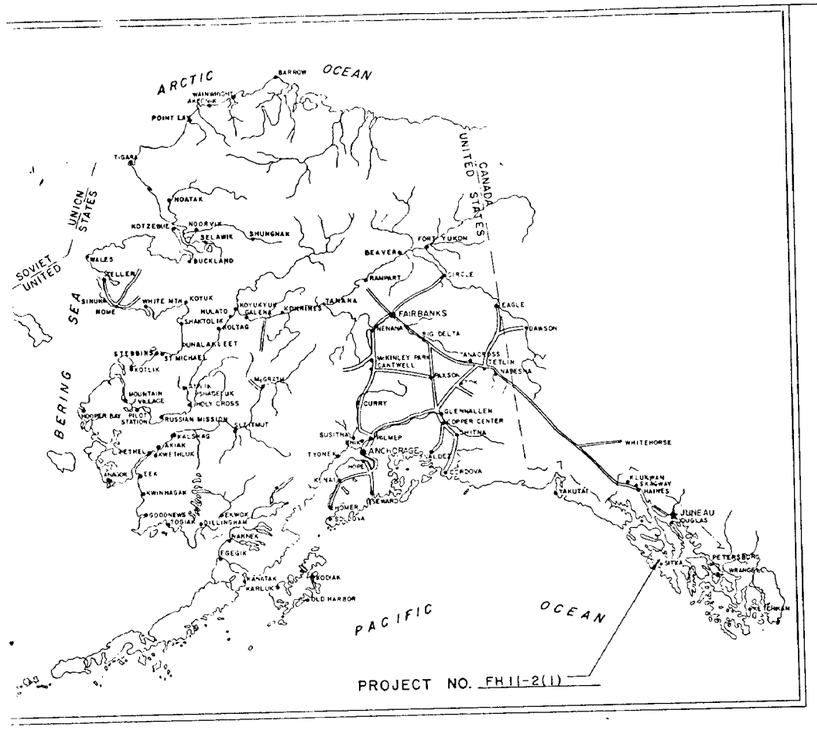

STATE OF ALASKA

DEPARTMENT OF HIGHWAYS

RIGHT OF WAY MAP

ALASKA PROJECT

F.H.11-2(1)

STARRIGAVAN CREEK

BEGIN F.H.11-2(1) STA. 375+50.0

END F.H.11-2(1) STA. 396+00.0

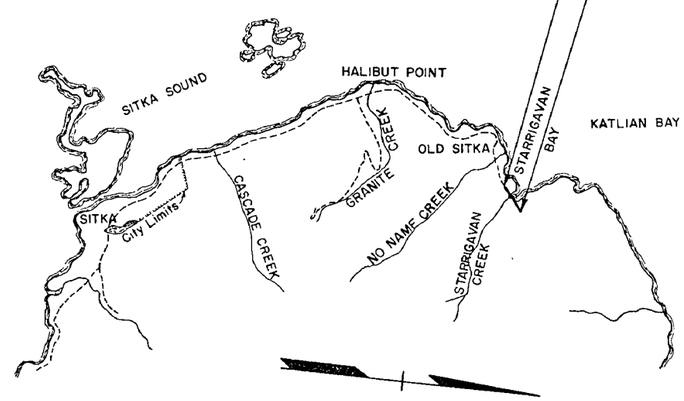

PROJECT LENGTH 0.393 MI.

SCALE

0 ½ 1 2 3 4 5 MILES

DEPARTMENT OF HIGHWAYS

APPROVED 9/3, 1963
Date

Dank
COMMISSIONER

DEPARTMENT OF COMMERCE
BUREAU OF PUBLIC ROADS

APPROVED _____, 19
Date

REGIONAL ENGINEER
REGION TEN

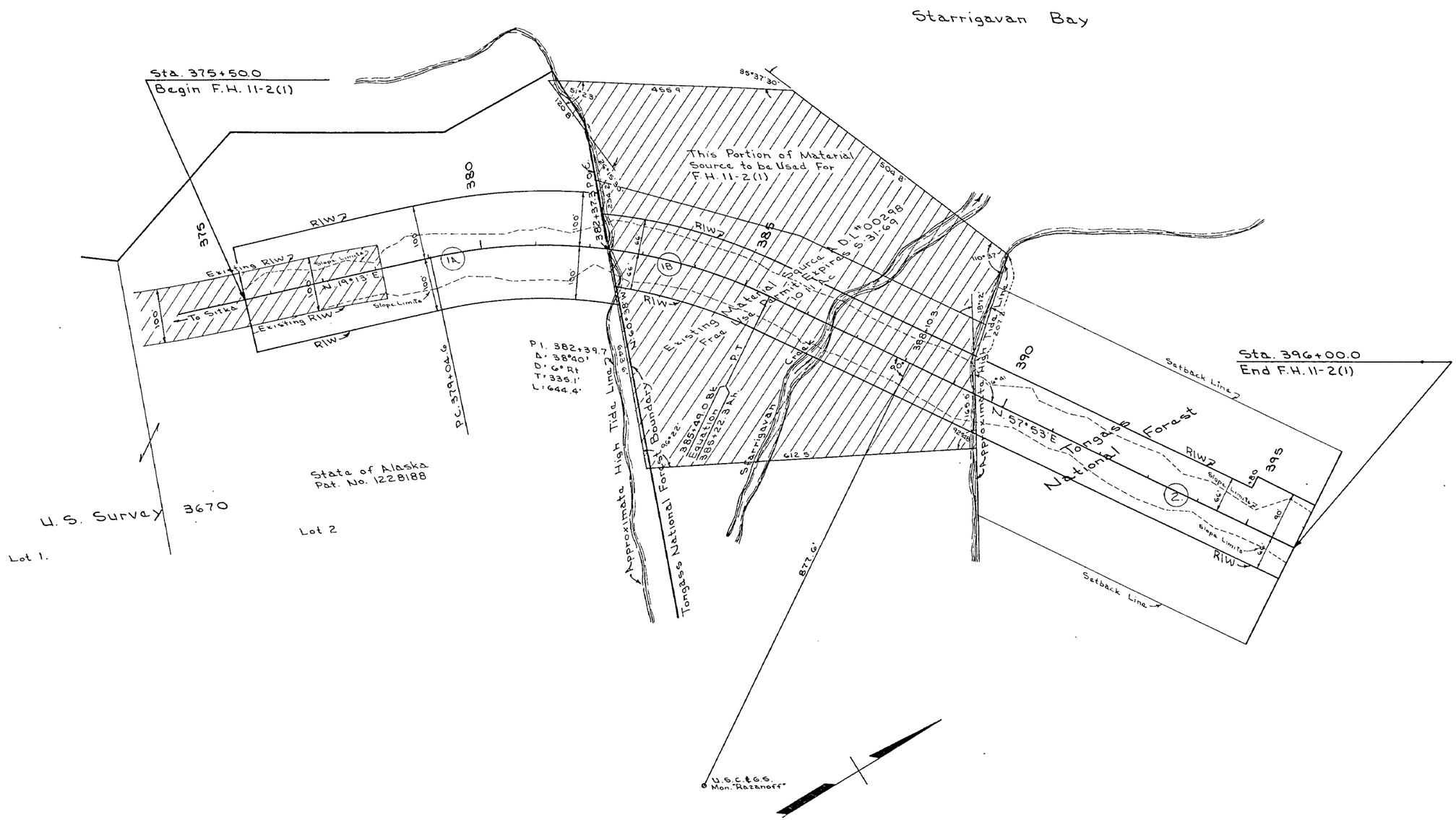

Date	Revision	Revised By
12-30-63	A.D.L. Parcel Split into 1A. Uplands & 1B. Tidelands	K D R

Parcel No	Owner	Use	Area
M.S. 33.006-61	A.D.L. # 00298	Material Source	10.11 Ac

Parcel No	Owner	Area Take	Area Remain
1A	Alaska Division of Lands	2.558 Ac.	Large
1B.	Alaska Division of Lands	2.220 Ac.	Large
2	U.S. Forest Service	2.056 Ac.	Large

STATE OF ALASKA
DEPARTMENT OF HIGHWAYS
RIGHT OF WAY MAP
ALASKA PROJECT NO.

F.H.11-2(1)

Scale: 1" = 100'

Sheet 1 of 1