S-11

STATE OF ALASKA

DEPARTMENT OF PUBLIC WORKS

DIVISION OF HIGHWAYS

RIGHT OF WAY MAP

ALASKA PROJECT

FH-11-1(1)

SAWMILL CREEK TO HERRING COVE

LENGTH SUMMARY

PROJECT LENGTH
FEET 9919.6 MILES 1.879

RIGHT OF WAY LENGTH
FEET 9919.6 MILES 1.879

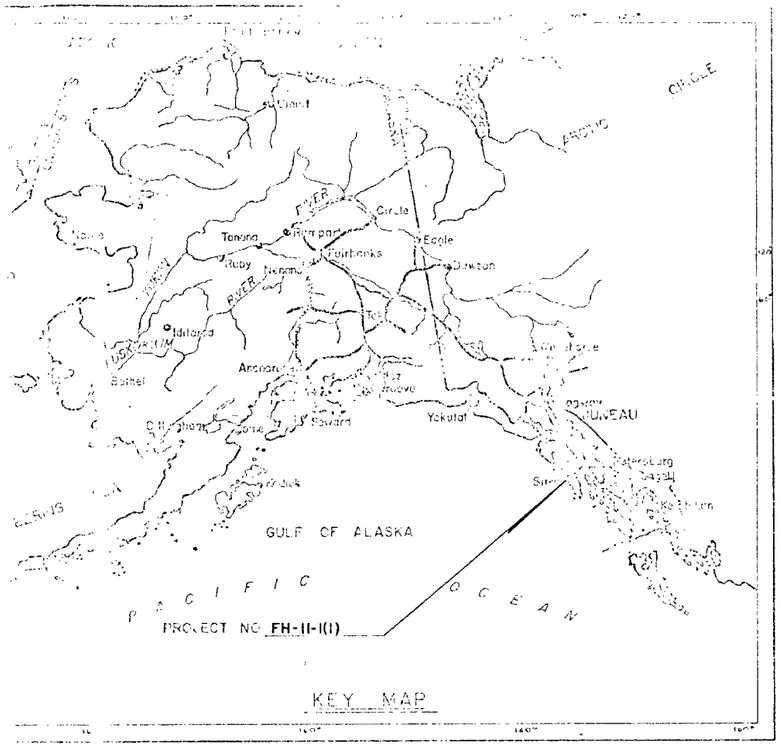

KEY MAP

TONGASS NATIONAL FOREST

BARANOF ISLAND

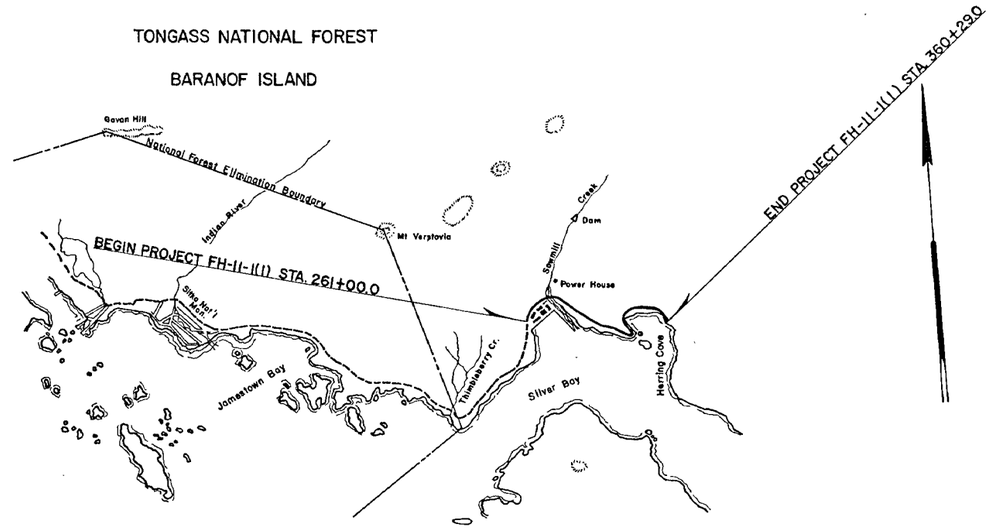

DEPARTMENT OF PUBLIC WORKS
DIVISION OF HIGHWAYS

APPROVED August 28 1961
DATE

J. D. Sherard
T. D. SHERARD
DIRECTOR OF HIGHWAYS
AND CHIEF ENGINEER

DEPARTMENT OF COMMERCE
BUREAU OF PUBLIC ROADS

APPROVED _____
DATE

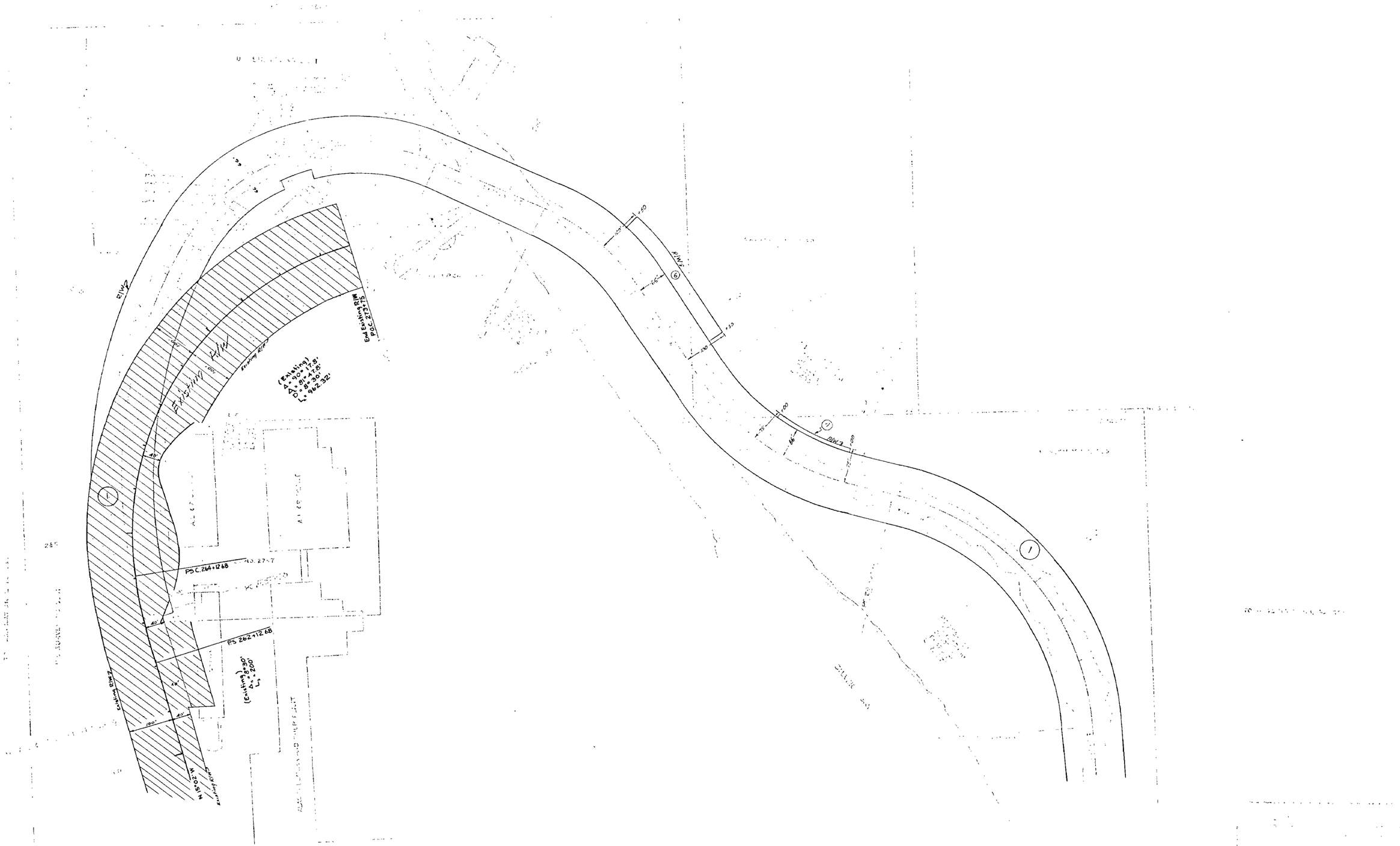

1	ALASKA LUMBER and PULP CO.	12.693 Ac	135.661 Ac
6	ALASKA LUMBER and PULP CO	0.250 Ac	135.661 Ac
7	ALASKA LUMBER and PULP Co.	0.036 Ac	135.661 Ac

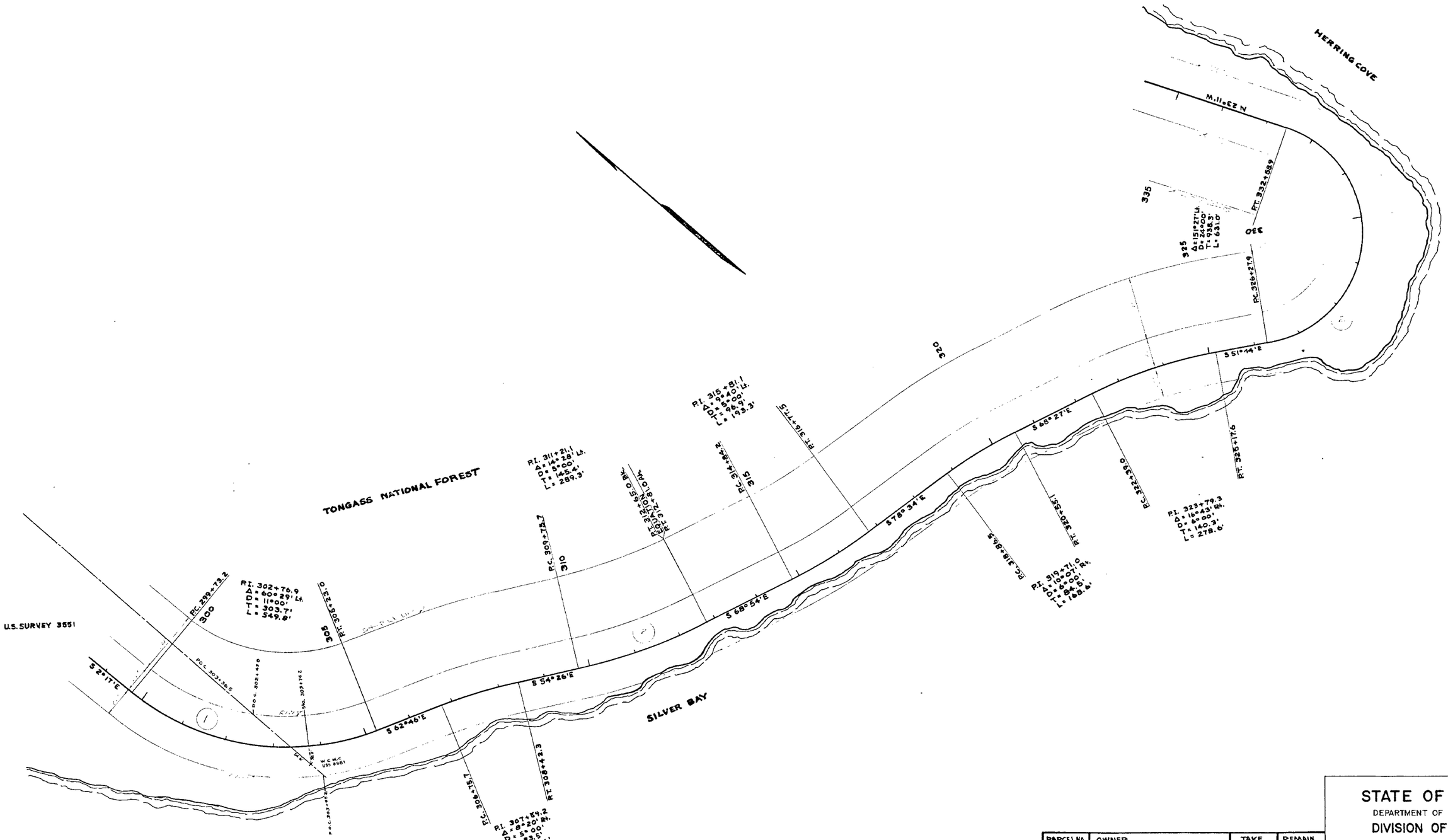

PARCEL NO.	OWNER	TAKE	REMAIN

STATE OF ALASKA

DEPARTMENT OF PUBLIC WORKS

DIVISION OF HIGHWAYS

RIGHT OF WAY MAP

ALASKA PROJECT NO.

FH-11-1(1)

SCALE 1" = 100'

SHEET 2 OF 3

TONGASS NATIONAL FOREST

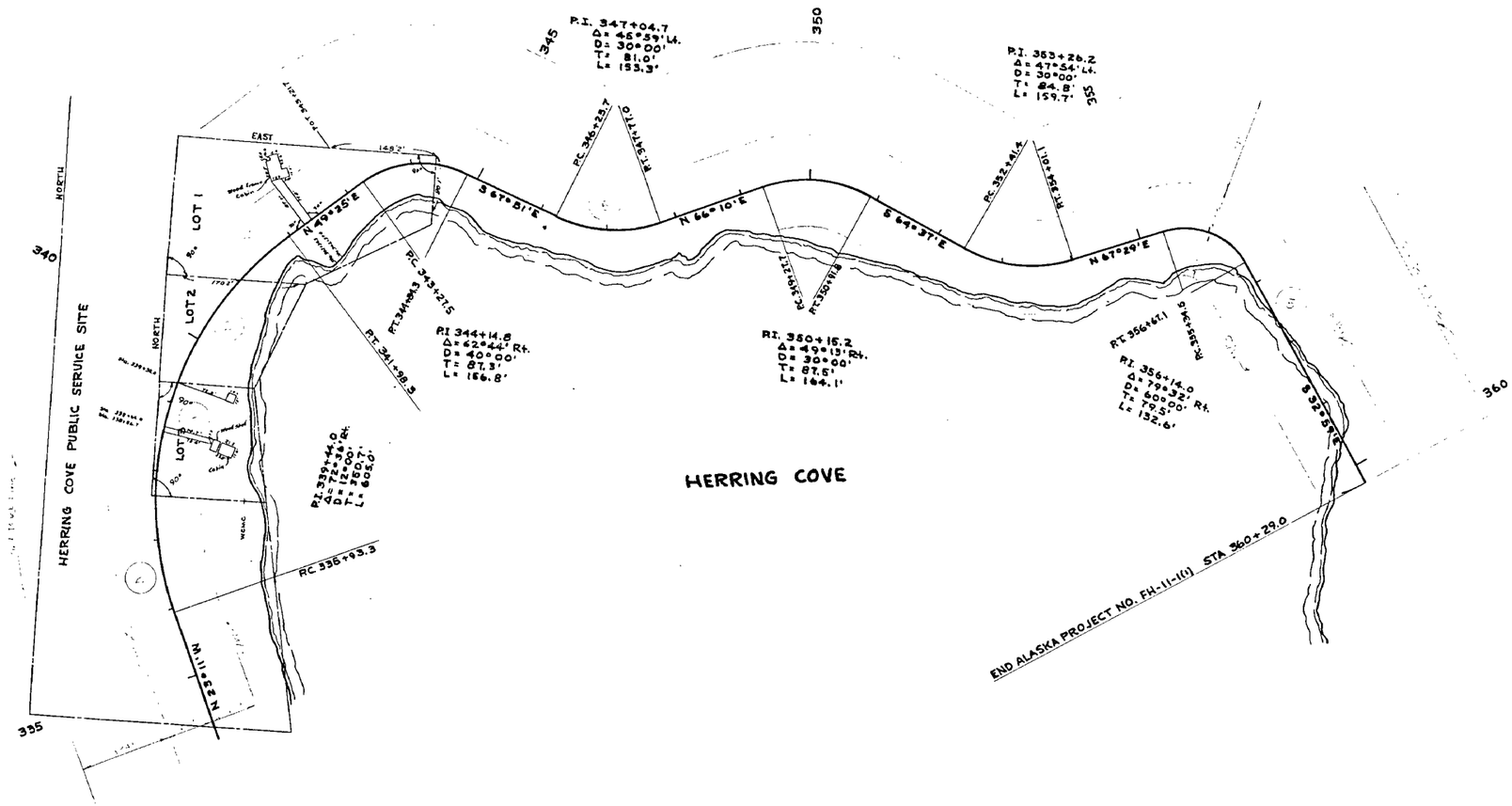

PARCEL NO.	OWNER	TAKE	REMAIN

STATE OF ALASKA
DEPARTMENT OF PUBLIC WORKS
DIVISION OF HIGHWAYS
RIGHT OF WAY MAP
ALASKA PROJECT NO.
FH-11-1(1)

SCALE: 1" = 100'

SHEET 3 OF 3