S-2

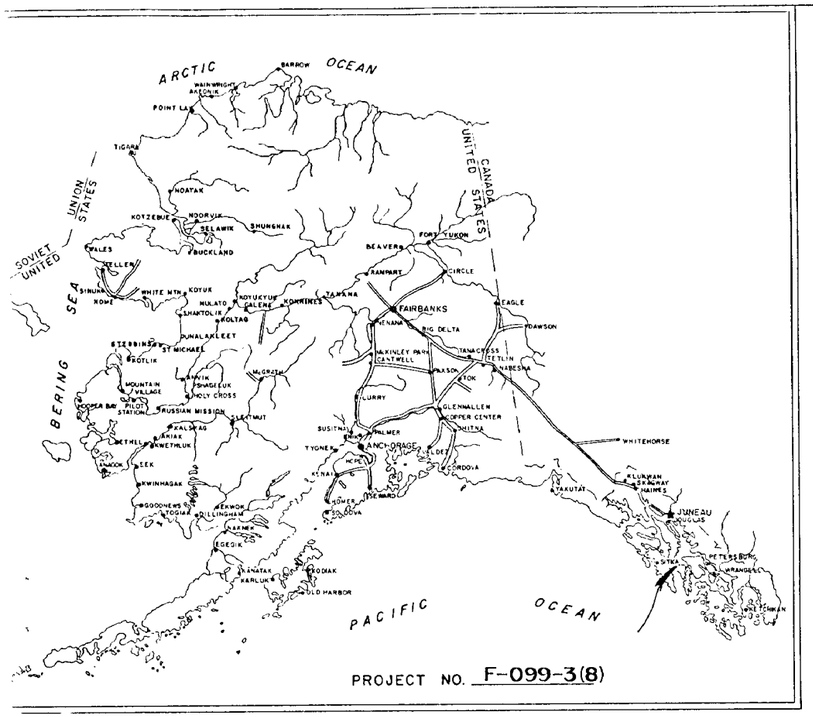

STATE OF ALASKA

DEPARTMENT OF HIGHWAYS

RIGHT OF WAY MAP

ALASKA PROJECT

F-099-3(8)

CASCADE CREEK BRIDGE DETOUR

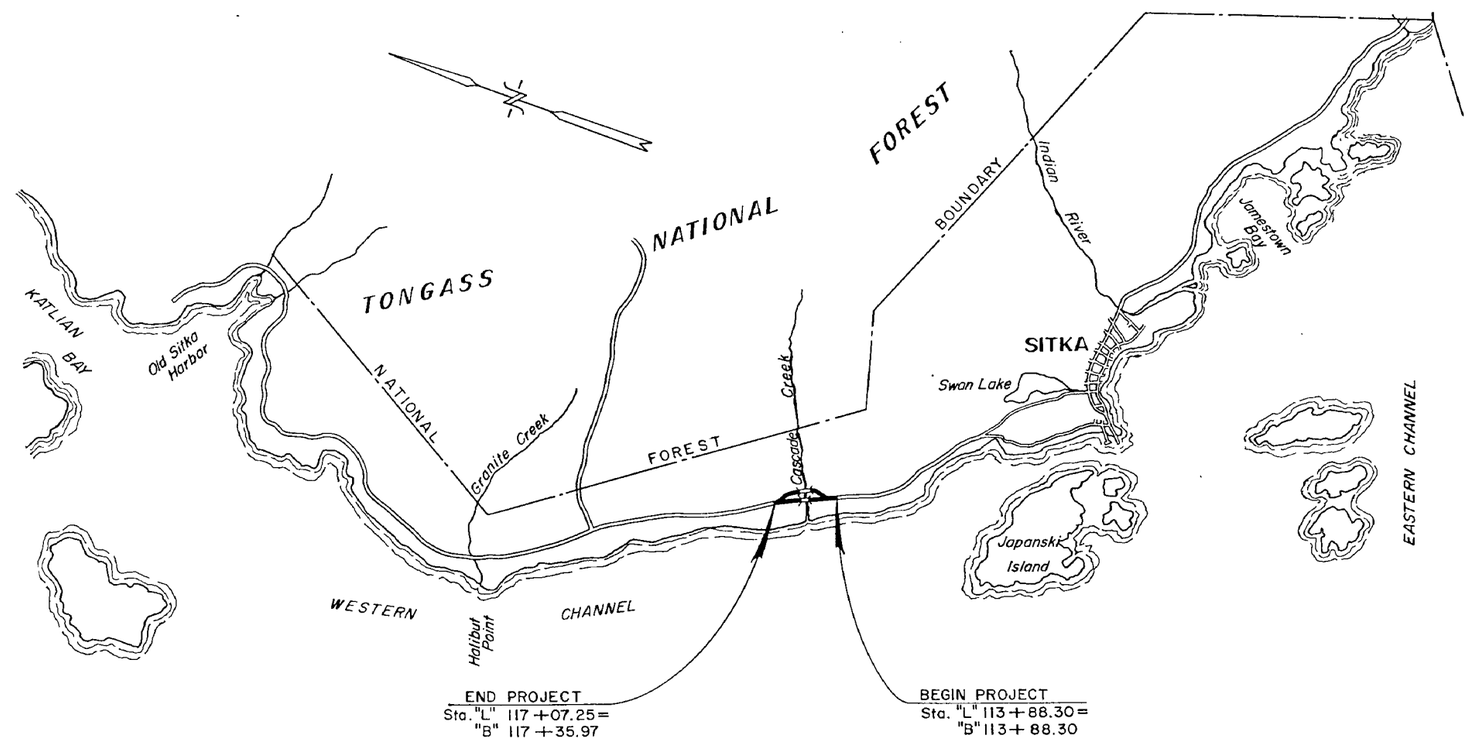

PROJECT LENGTH _____ MI.

SCALE

DEPARTMENT OF HIGHWAYS

APPROVED _____, 19__
Date

COMMISSIONER

DEPARTMENT OF COMMERCE
BUREAU OF PUBLIC ROADS

APPROVED _____, 19__
Date

REGIONAL ENGINEER
REGION TEN

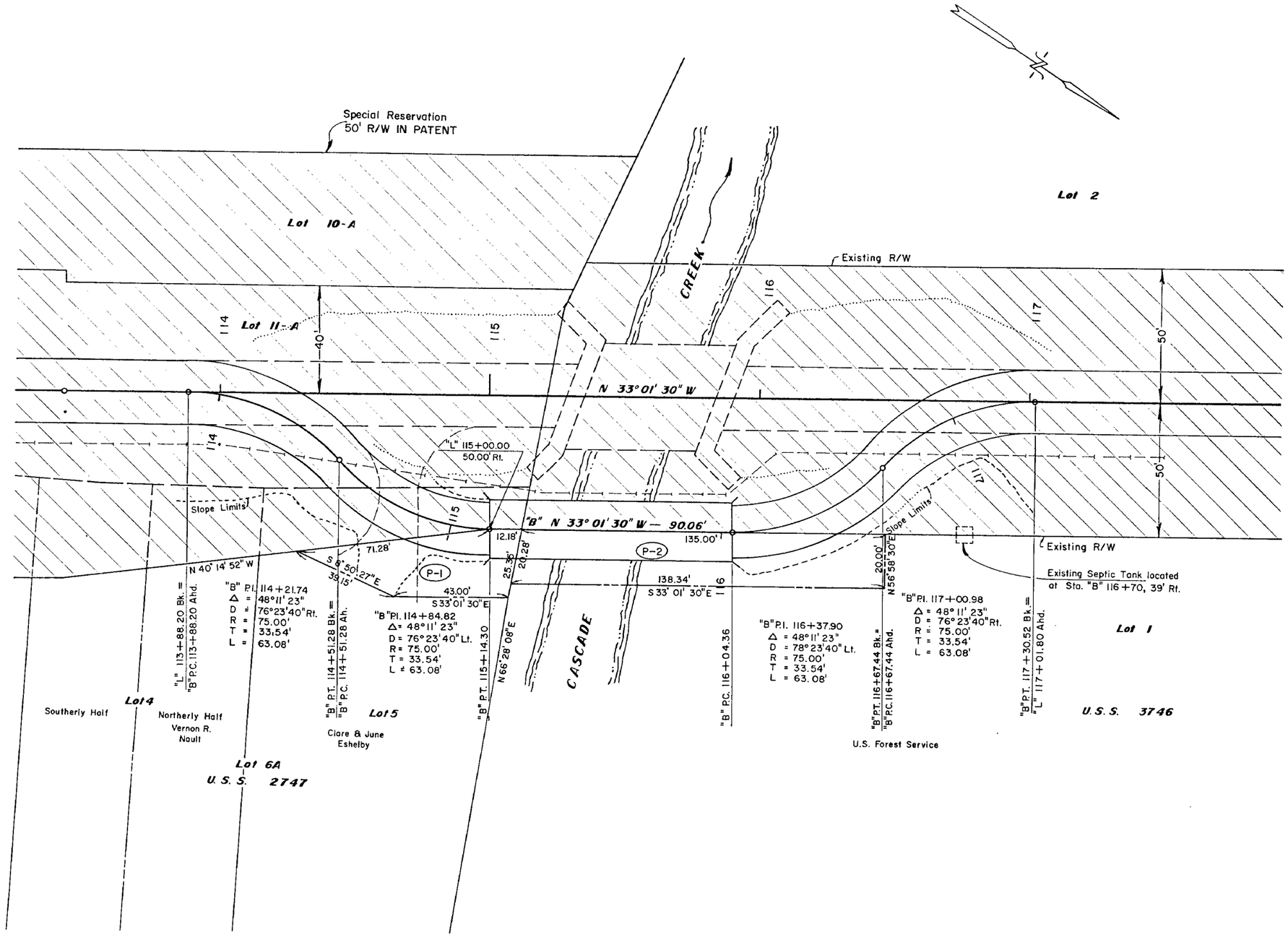

PERMIT NO.	OWNER	AREA
P-1	Clare & June Eshelby	1,417 ☆
P-2	U.S. Forest Service	2,733 ☆

DATE	REVISIONS	BY

STATE OF ALASKA

DEPARTMENT OF HIGHWAYS

RIGHT OF WAY MAP

ALASKA PROJECT NO.

CASCADE CREEK BRIDGE DETOUR

F-099-3 (8)

DRAWN G.E.P.	DATE 3-31-71	SCALE 1" = 20'
CHECKED	DATE	SHEET OF