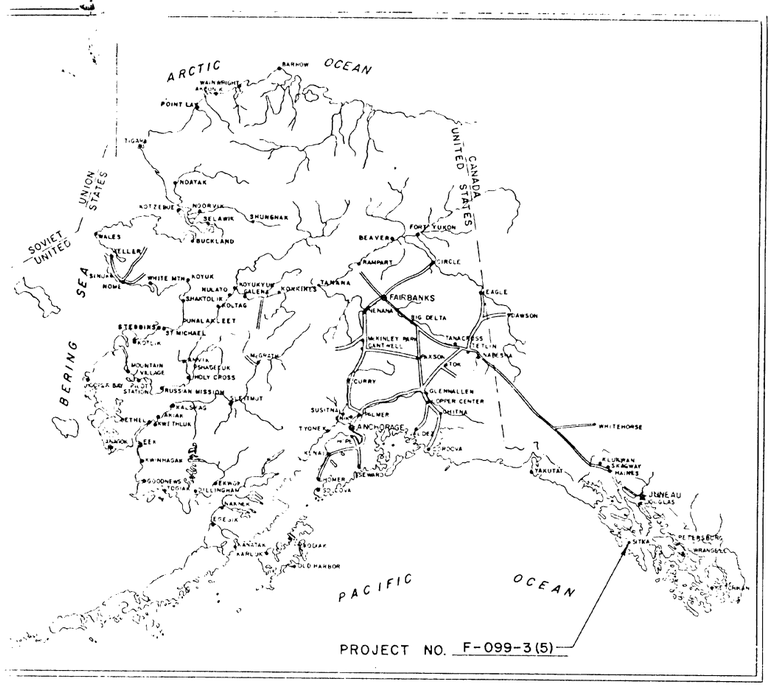

STATE OF ALASKA

DEPARTMENT OF HIGHWAYS

RIGHT OF WAY MAP

ALASKA PROJECT

F-099-3(5)

HALIBUT POINT ROAD

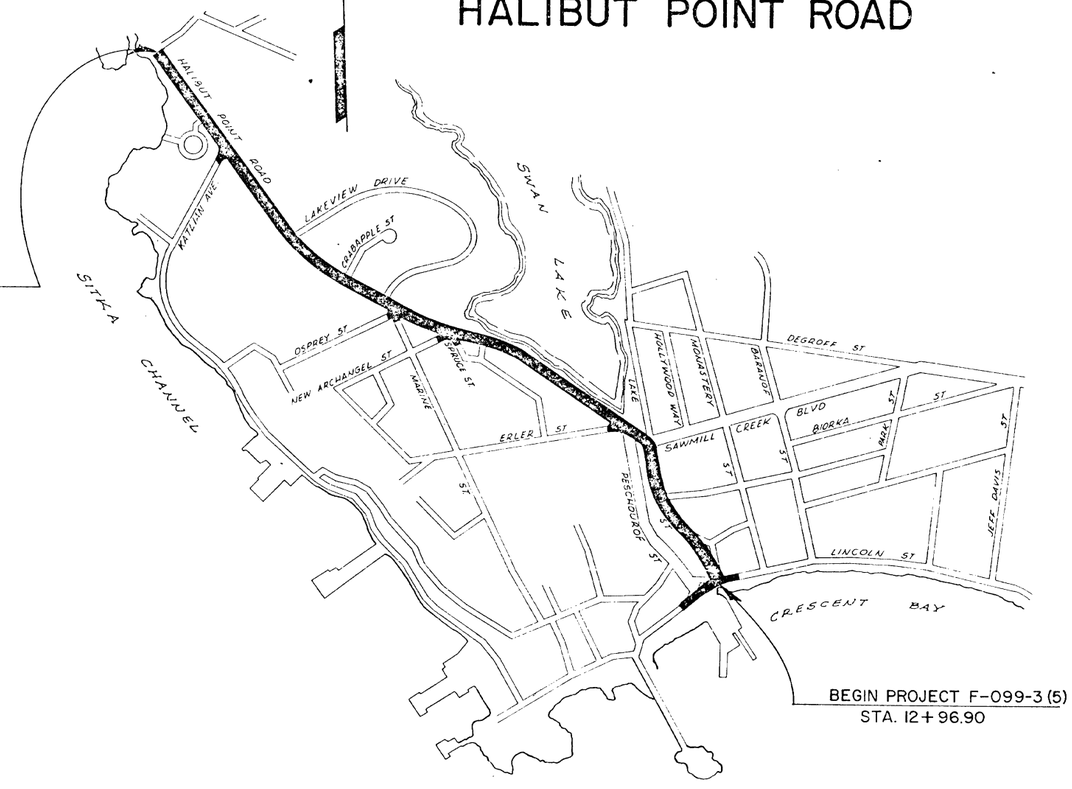

END PROJECT F-099-3(5)
STA. 58+50.00

BEGIN PROJECT F-099-3(5)
STA. 12+96.90

PROJECT LENGTH 0.863 MI.

SCALE: 1" = 400'

0 200 400 800 1200 1600 2000'

DEPARTMENT OF HIGHWAYS

APPROVED August 10, 1967
Date

C. E. Stein
COMMISSIONER

DEPARTMENT OF COMMERCE
BUREAU OF PUBLIC ROADS

APPROVED ,19
Date

REGIONAL ENGINEER
REGION TEN

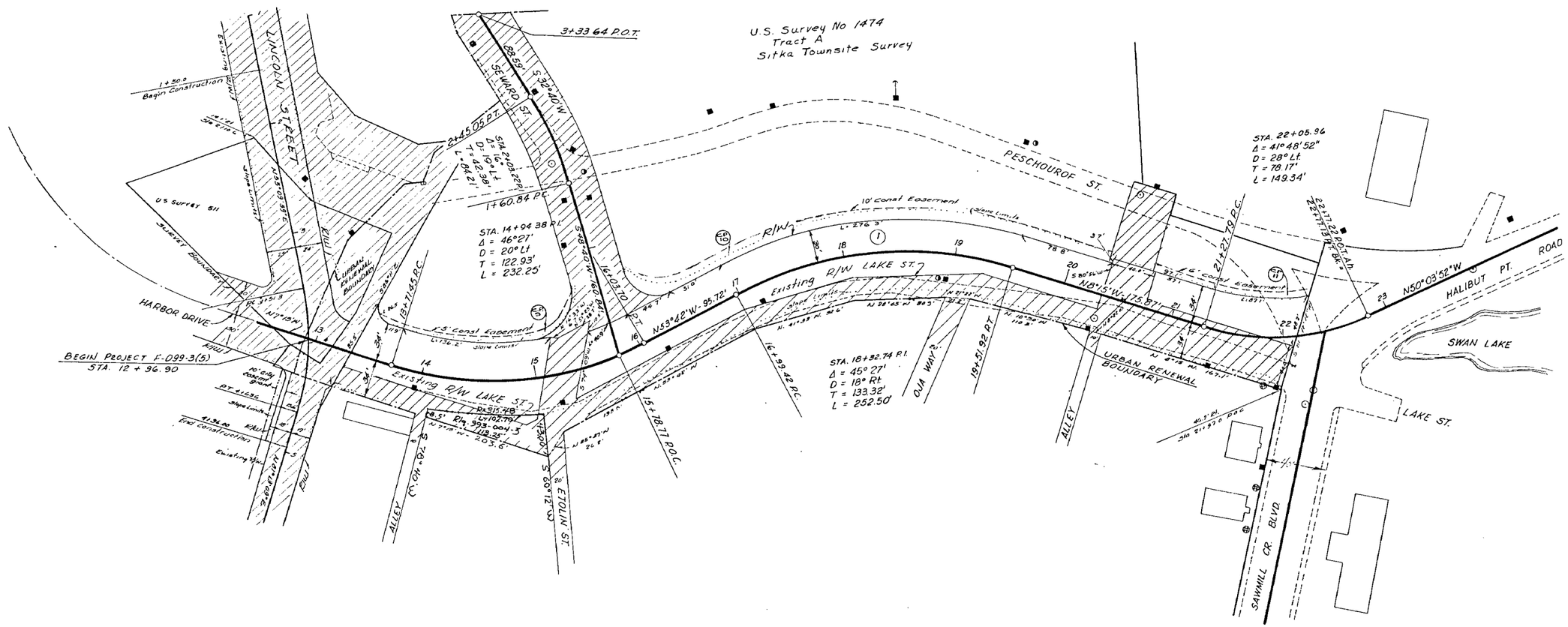

Date	Revision	By.
10/3/78	Show Rlq. 993-004-3	G.E.R.
5/8/68	Add Bearings & Distances Par 1	J.G.
2/21/68	Change R/W & Area Parcel 1	J.G.
2/21/68	Increase Area C.P. 10	J.G.
1/20/66	Add C.P.'s 9, 10 & 11	A.B.
1, 20/66	Revision of Lincoln Street Intersection	A.B.

C.P.	OWNER	AREA	PARCEL	OWNER	TAKE	REMAIN
9	Alaska State Housing Authority	915 ☐	1	Alaska State Housing Authority	36,759 ☐	LARGE
10	" " " " " "	5125 ☐	Note	Gary H. Erb & Ann C. Erb - Relquishment Rlq. 993-004-3 - 2387 Sq. Ft.		
11	" " " " " "	893 ☐				

STATE OF ALASKA
DEPARTMENT OF HIGHWAYS
RIGHT OF WAY MAP
ALASKA PROJECT NO.

F-099-3 (5)

Scale: 1" = 50'

Sheet 1 of 4

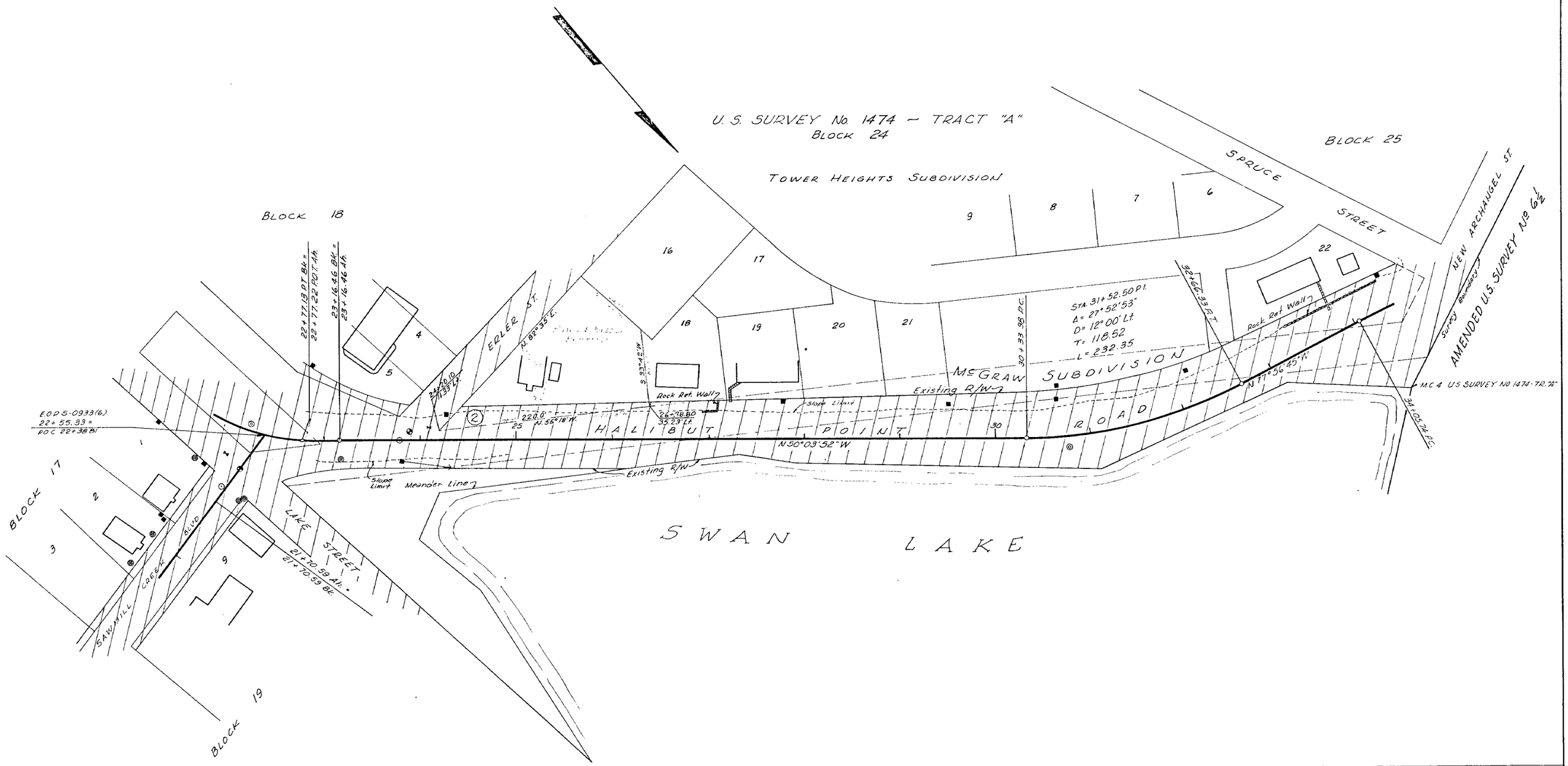

U.S. SURVEY No. 1474 – TRACT "A"

PARCEL	OWNER	TAKE	REMAIN
2.	Ruth S. & Russell Betterton	3125 Sq.ft.	14,950 Sq.ft.

C.P. NO.	OWNER	AREA

DATE	REVISION	BY
8/8/67	Add Parcel 2	M.L.

STATE OF ALASKA
DEPARTMENT OF HIGHWAYS
RIGHT OF WAY MAP
ALASKA PROJECT NO.

F-099-3 (5)

Scale: 1" = 50'

Sheet 2 of 4

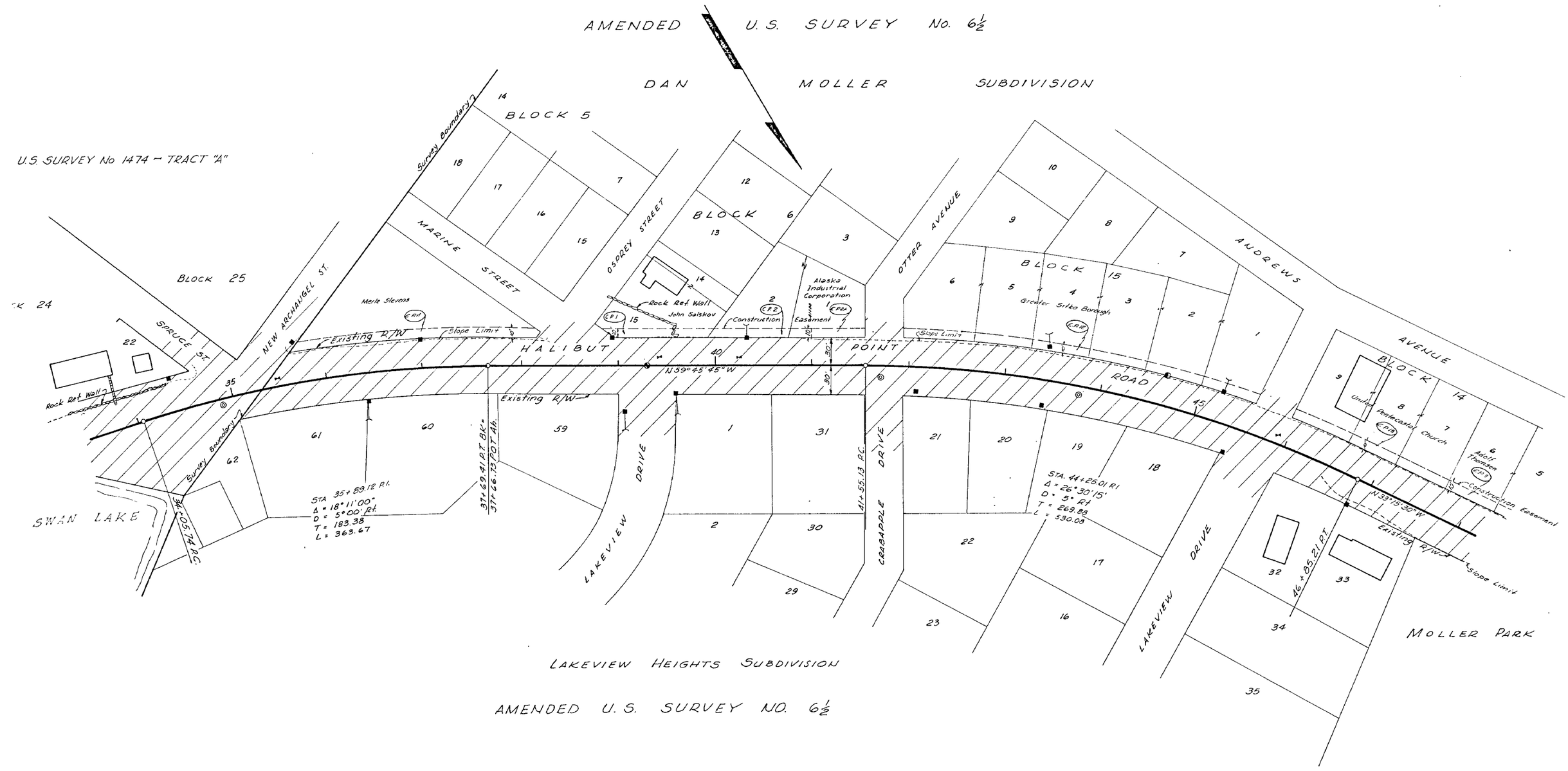

C.P. NO.	OWNER	AREA
1	John Salskov	1030 □'
2 2A	Alaska Industrial Corp.	1038 □' 500 □'
11	Merle Stevens	2600 □'
12	Greater Sitka Borough	3730 □'
13	United Pentecostal Church	1771 □'

DATE	REVISION	BY
1/20/66	Show C.P. Areas	A.S.
2/7/67	Additional C.P.'s No. 2A, 11, 12 & 13	A.S.

STATE OF ALASKA
DEPARTMENT OF HIGHWAYS
RIGHT OF WAY MAP
ALASKA PROJECT NO.

F-099-3 (5)

Scale: 1" = 50'

Sheet 3 of 4

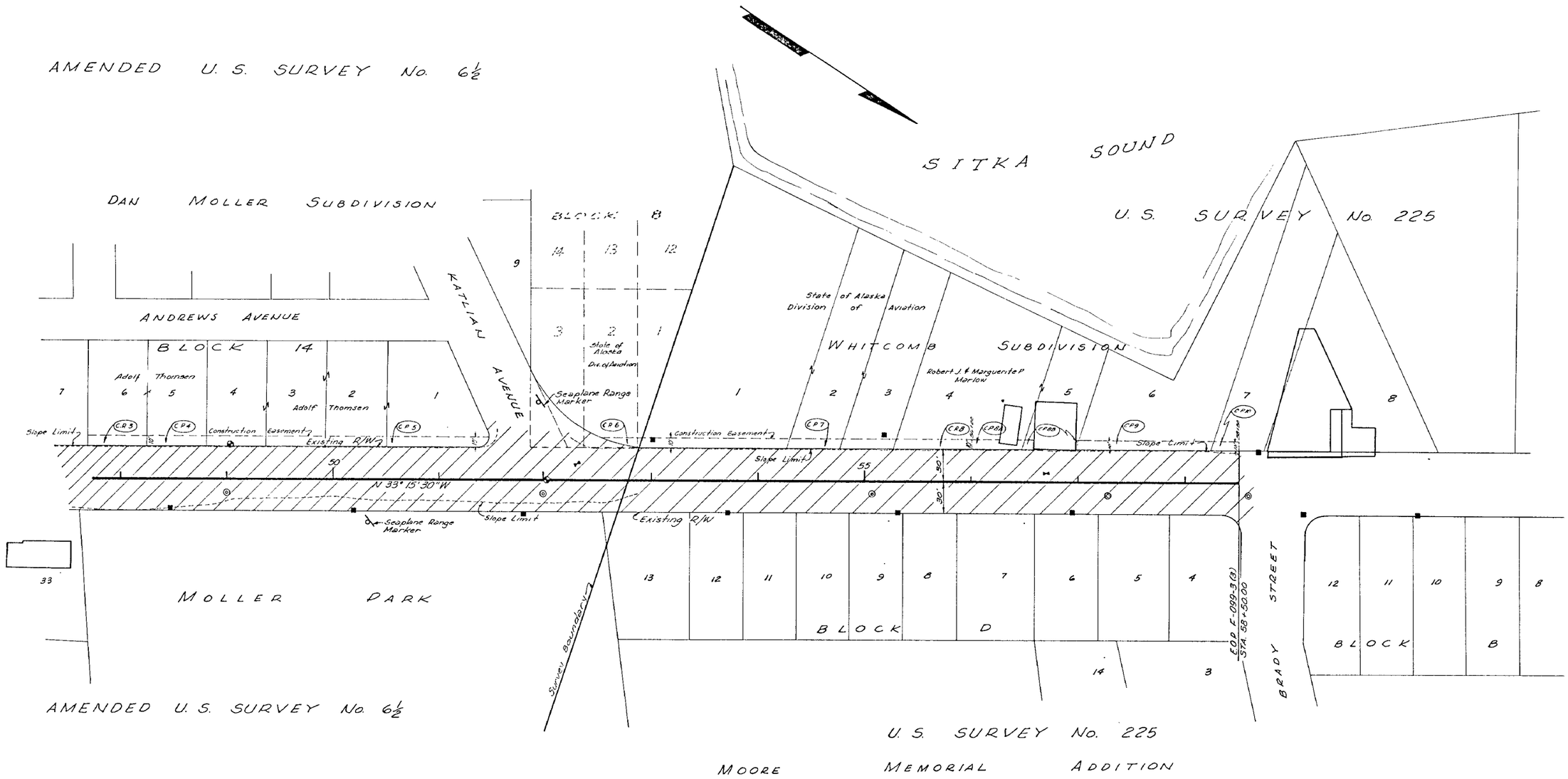

DATE	REVISION	BY
1/20/66	Show C.P. Areas	A.S.
2/9/67	Addition C.P.s - Nos 8A, 8B, 9 & 10	A.S.

C.P. NO.	OWNER	AREA
3	Adolf Thomsen	550 ☐'
4	Adolf Thomsen	2200 ☐'
5	Adolf Thomsen	905 ☐'
6	State of Alaska - Div. of Aviation	1580 ☐'
7	State of Alaska - Div. of Aviation	1000 ☐'
8	Robert J. & Marguerite P. Marlow	745 ☐'
8A 8B	Robert J. & Marguerite P. Marlow	425 ☐' 300 ☐'
9		1260 ☐'
10		250 ☐'

STATE OF ALASKA
DEPARTMENT OF HIGHWAYS
RIGHT OF WAY MAP
ALASKA PROJECT NO.

F-099-3 (5)

Scale: 1" = 50'

Sheet 4 of 4