S-3

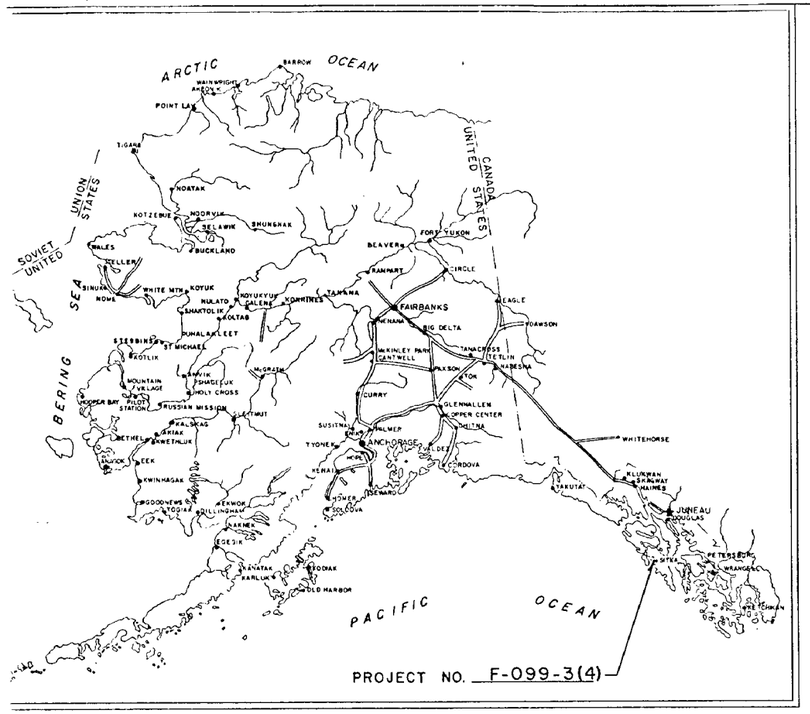

STATE OF ALASKA

DEPARTMENT OF HIGHWAYS

RIGHT OF WAY MAP

ALASKA PROJECT

F-099-3(4)

OLD SITKA TO FERRY TERMINAL

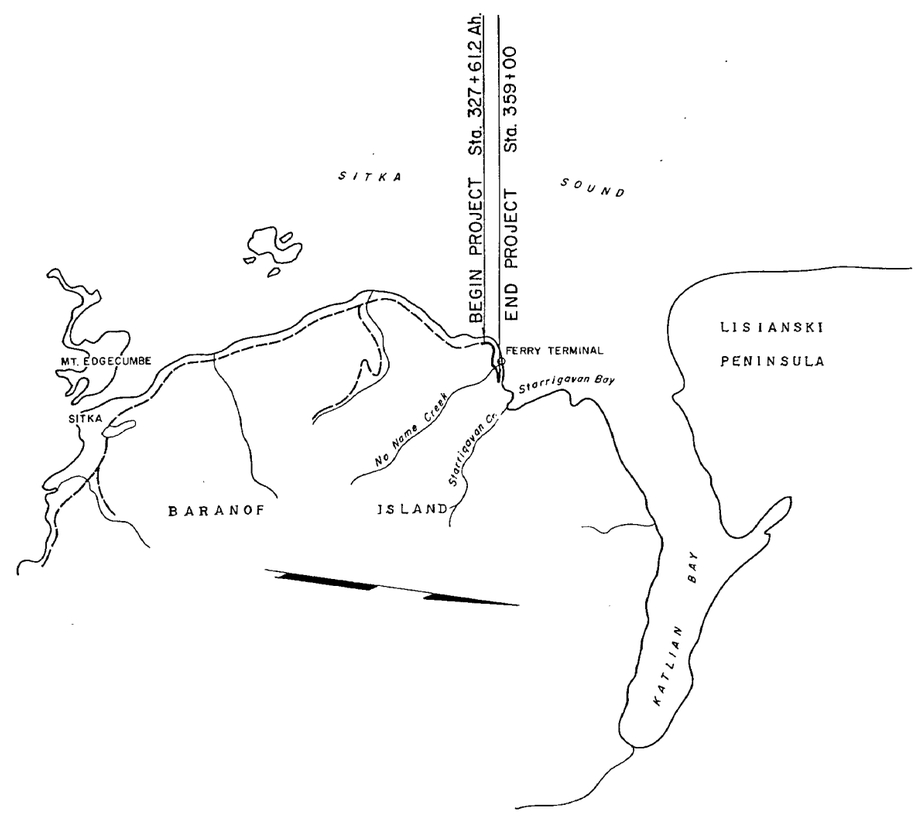

PROJECT LENGTH 0.596 MI.

SCALE

0 1 2 3 4mi.

DEPARTMENT OF HIGHWAYS

APPROVED Jan. 18, 1965
Date

COMMISSIONER

DEPARTMENT OF COMMERCE
BUREAU OF PUBLIC ROADS

APPROVED _____, 19__
Date

REGIONAL ENGINEER
REGION TEN

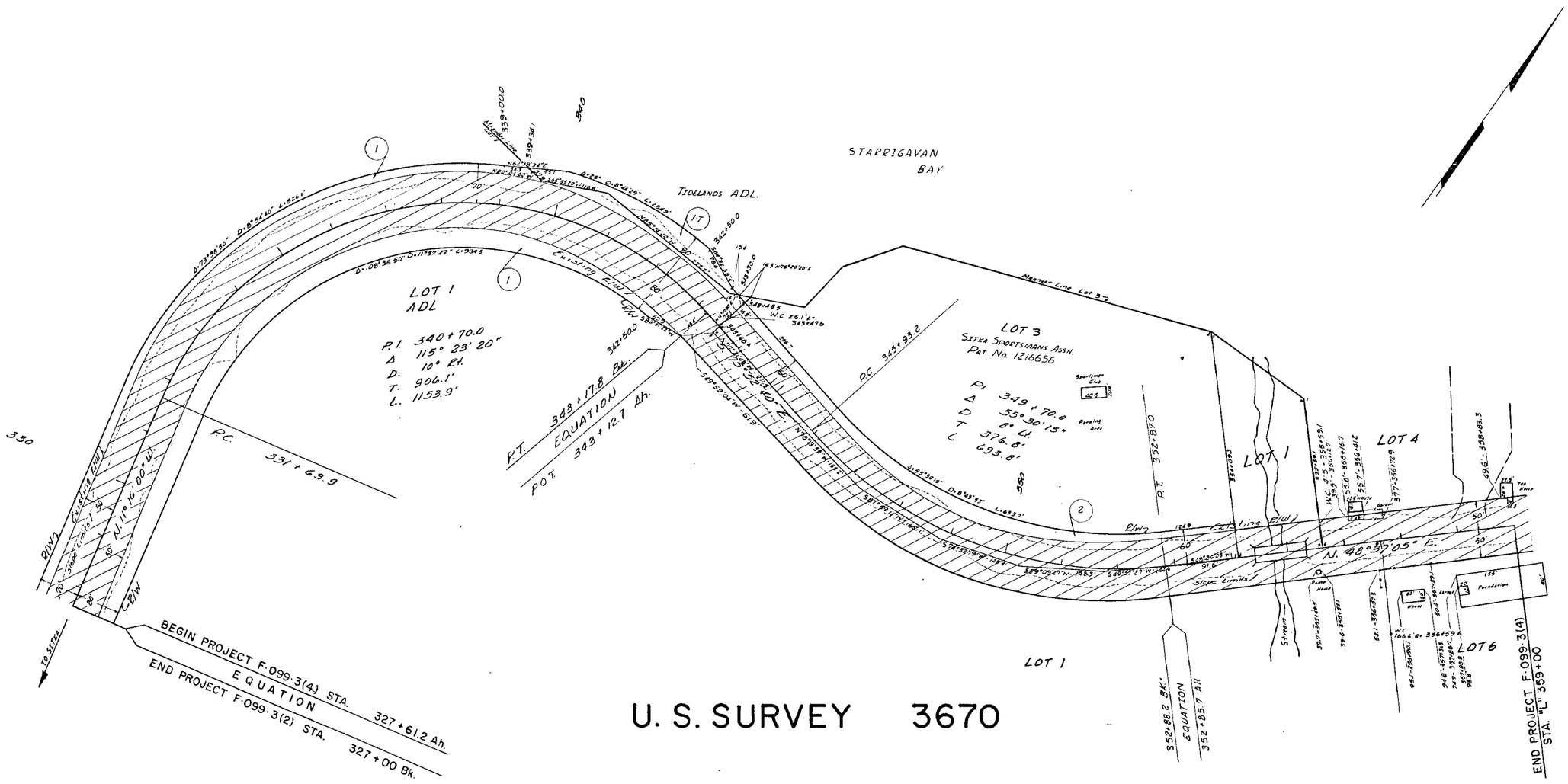

PARCEL	OWNER	TAKE	REMAIN
1	A.D.L.	1.605 Ac.	797.814 Ac.
1-T	TIDELANDS ADL	0.241 Ac.	LARGE
2	SITKA SPORTSMANS ASSN	0.355 Ac	6.329 Ac.

STATE OF ALASKA
DEPARTMENT OF HIGHWAYS
RIGHT OF WAY MAP
ALASKA PROJECT NO.

F-099-3 (4)

Scale: 1" = 100

Sheet 1 of 1