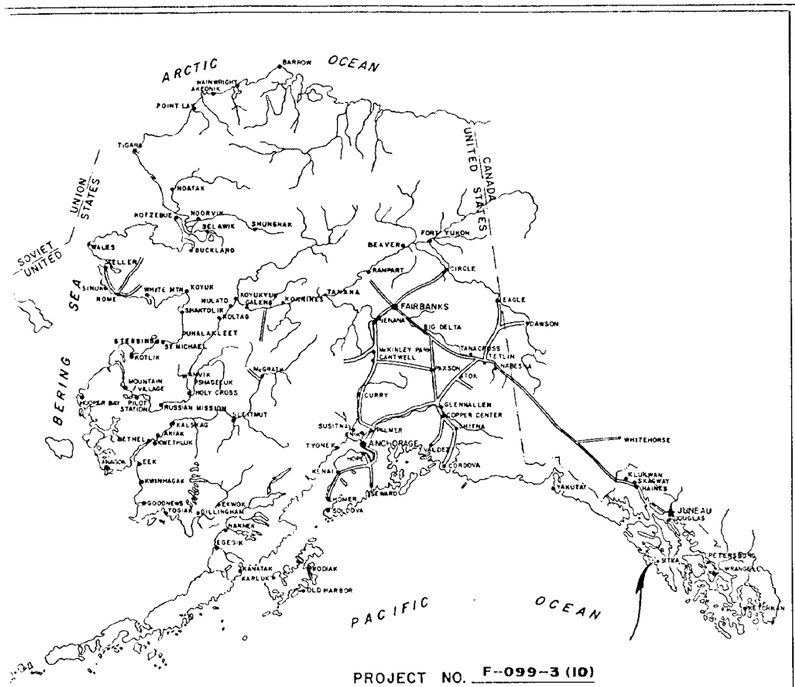

PROJECT NO. F-099-3 (10)

STATE OF ALASKA

DEPARTMENT OF HIGHWAYS

RIGHT OF WAY MAP

ALASKA PROJECT

F-099-3 (10)

SITKA AIRPORT ACCESS

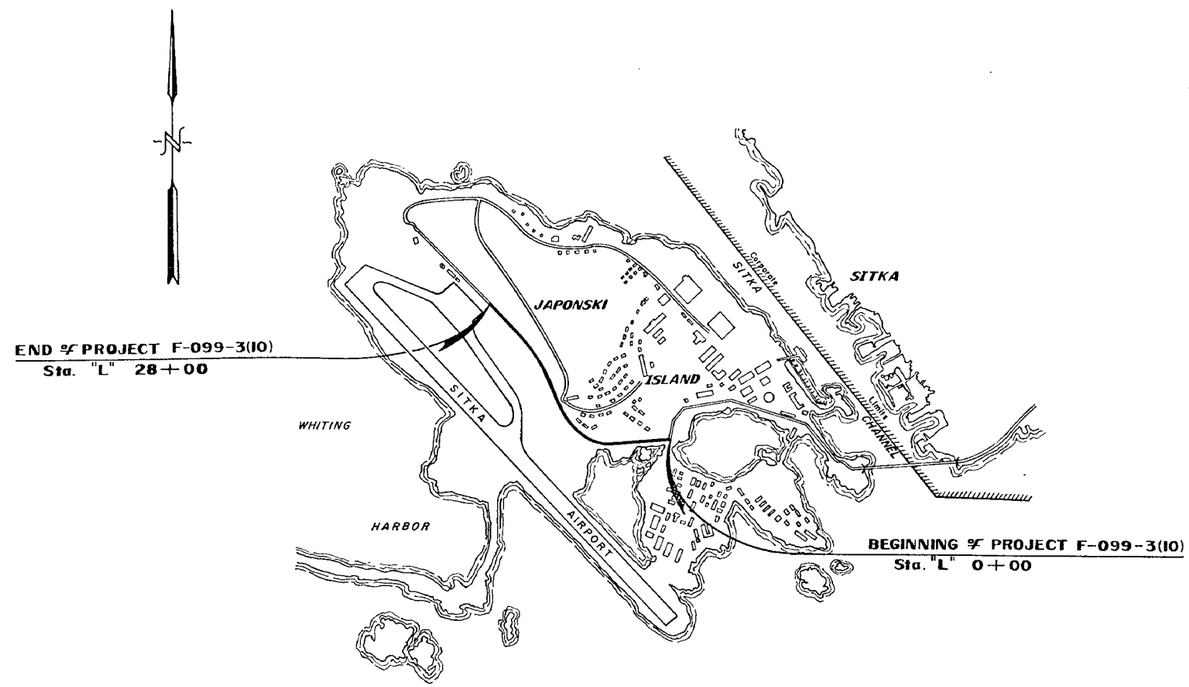

PROJECT LENGTH 0.530 MI.

SCALE

DEPARTMENT OF HIGHWAYS

APPROVED 2-20, 1973
Date

COMMISSIONER

DEPARTMENT OF COMMERCE
BUREAU OF PUBLIC ROADS

APPROVED _____, 19__
Date

REGIONAL ENGINEER
REGION TEN

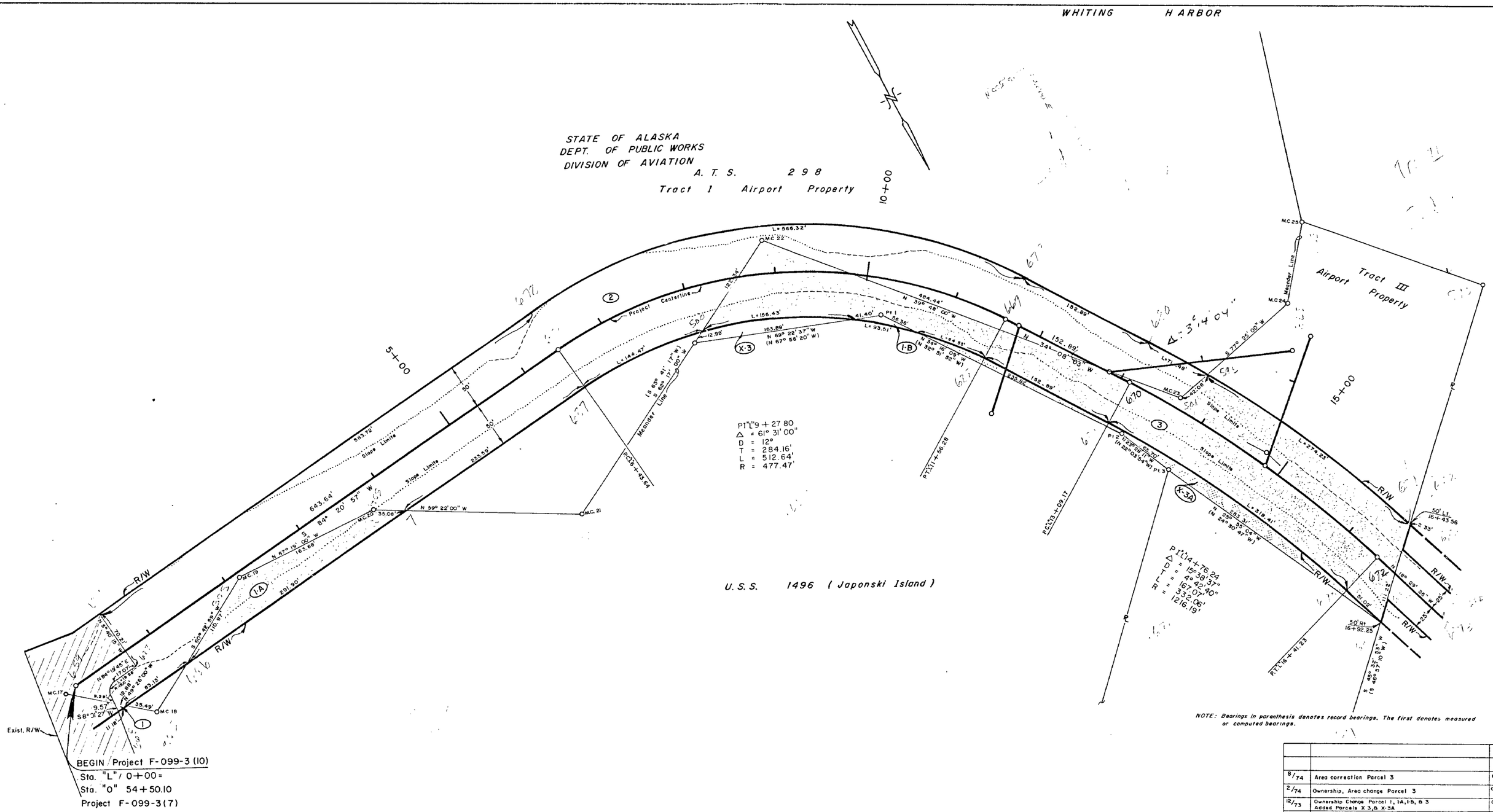

PARCEL	OWNER	TAKE	REMAIN	PARCEL	OWNER	TAKE	REMAIN
X-3	U.S.A. G.S.A.	0.035 Acre	Large	1	U.S.A. Dept. H.E.W.	0.001 Acre	Large
X-3A	U.S.A. G.S.A.	0.115 Acre	Large	1-A	U.S.A. Dept. H.E.W.	0.180 Acre	Large
				1-B	U.S.A. Dept. H.E.W.	0.012 Acre	Large
				2	Div. of Aviation	2.244 Acres	Large
				3	G.S.A.	1.276 Acres	Large

DATE	REVISIONS
8/74	Area correction Parcel 3
2/74	Ownership, Area change Parcel 3
12/73	Ownership Change Parcel 1, 1A, 1-B, & 3 Added Parcels X 3, & X-3A

STATE OF ALASKA
DEPARTMENT OF HIGHWAYS
RIGHT OF WAY MAP
ALASKA PROJECT NO.
F-099-3 (10)

DRAWN G.E.P.	DATE 1/5/73	SCALE 1" = 50'
CHECKED	DATE	SHEET 1 OF 3

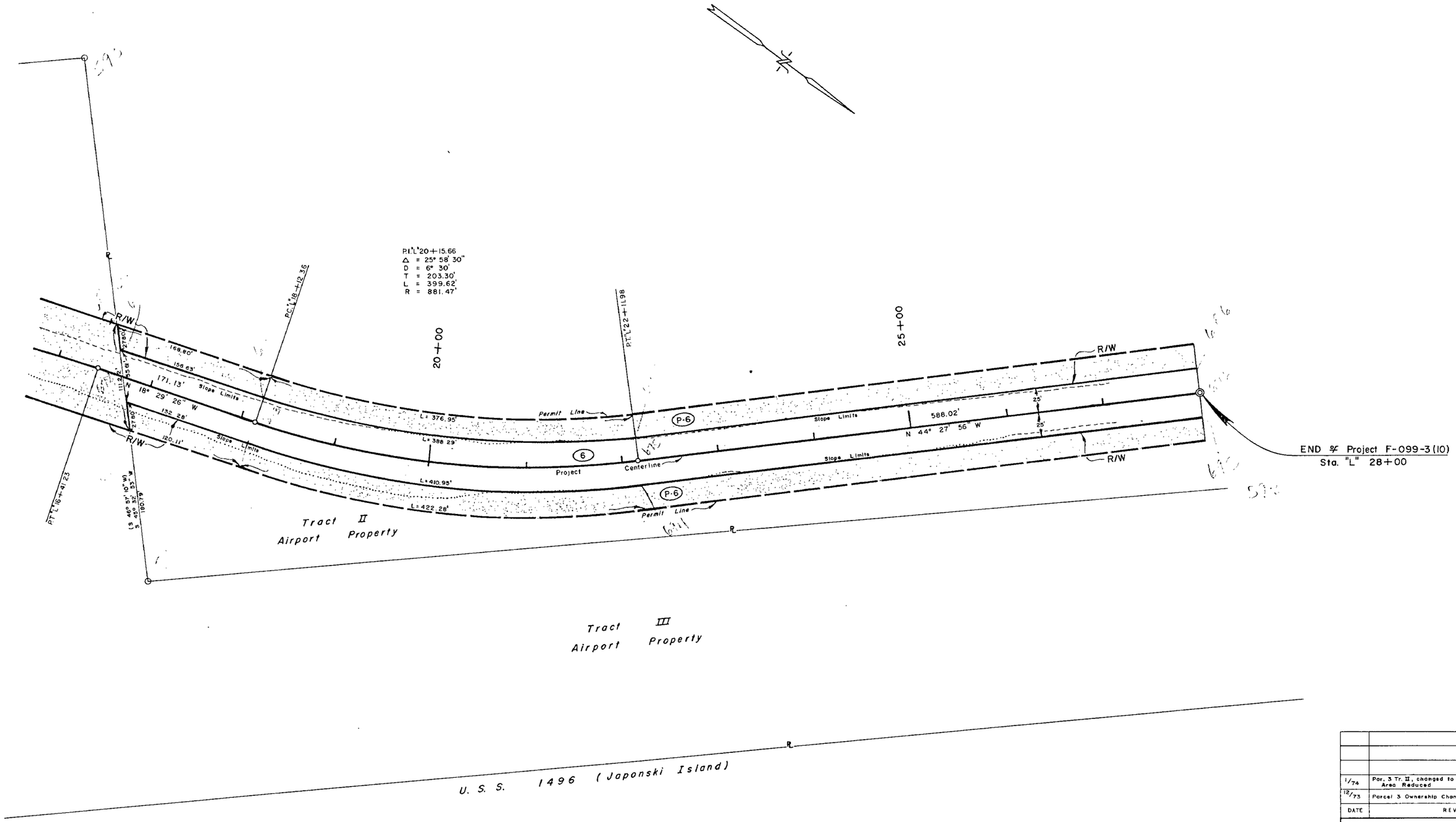

PARCEL	OWNER	TAKE	REMAIN
6	State of Alaska, Div. of Avia.	1.300 Acres	Large
PERMIT		AREA	
P-6	State of Alaska, Div. of Avia.	1.333 Acres	

DATE	REVISIONS	BY
1/74	Par. 3 Tr. II, changed to Parcel 6, Title change Area Reduced	G E P
12/73	Parcel 3 Ownership Change	G E P.

STATE OF ALASKA
DEPARTMENT OF HIGHWAYS
RIGHT OF WAY MAP
ALASKA PROJECT NO
F-099-3 (10)

DRAWN G. E. P	DATE 1/5/73	SCALE 1" = 50'
CHECKED	DATE	SHEET 2 OF 3

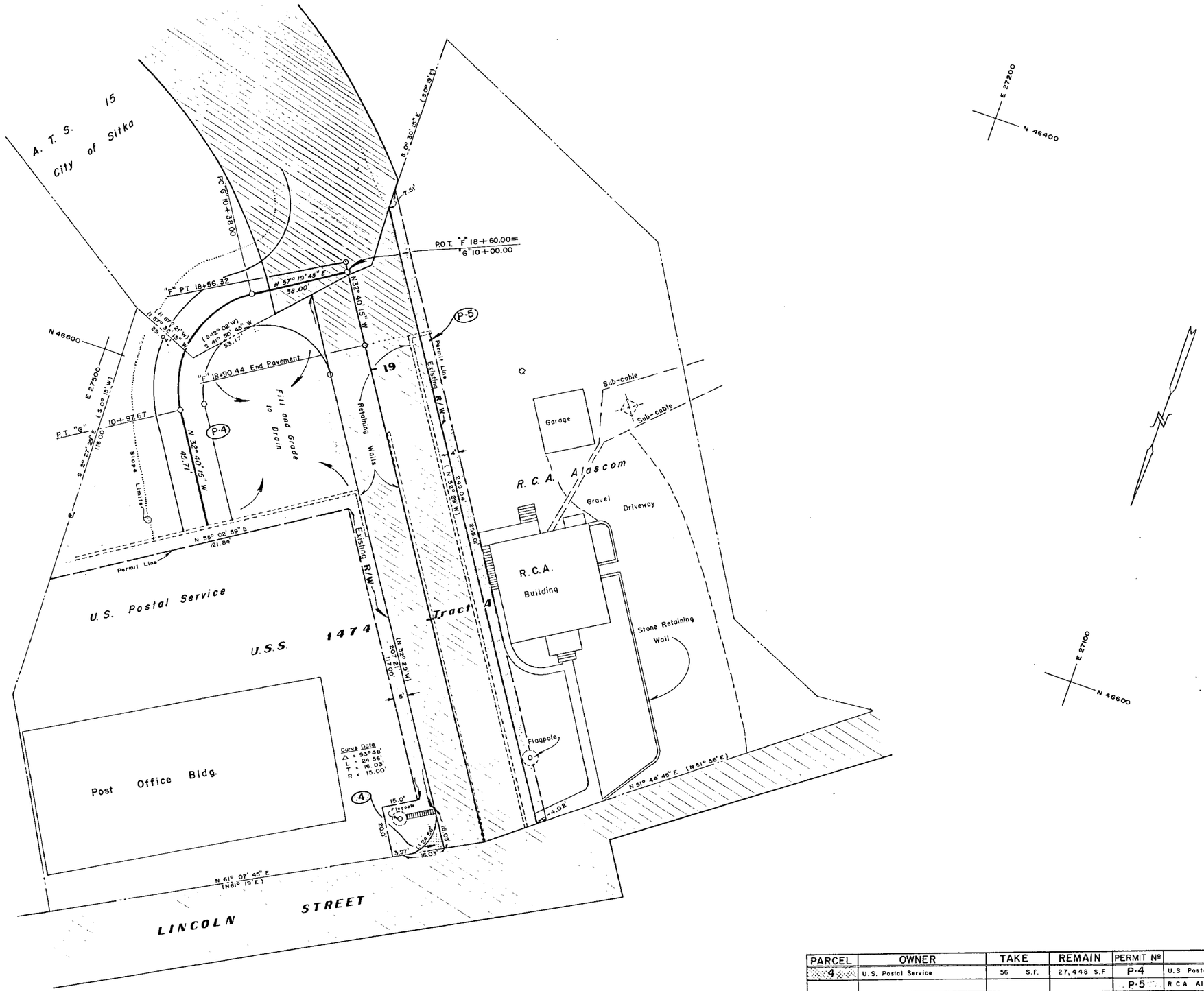

NOTE: Bearings in parentheses indicates record bearings, other Bearings denotes measured or computed bearing.

PARCEL	OWNER	TAKE	REMAIN	PERMIT Nº	OWNER	AREA
4	U.S. Postal Service	56 S.F.	27,448 S.F	P-4	U.S Postal Service	9,327 S.F.
				P-5	R C A Alaska Communications	1,010 S.F.

DATE	REVISIONS	BY

STATE OF ALASKA
DEPARTMENT OF HIGHWAYS
RIGHT OF WAY MAP
ALASKA PROJECT NO.
F-099-3 (10)

DRAWN G.E.P.	DATE 8/73	SCALE 1" = 20"
CHECKED	DATE	SHEET 3 OF 3