CITY AND BOROUGH OF SITKA, ALASKA
URBAN AREA

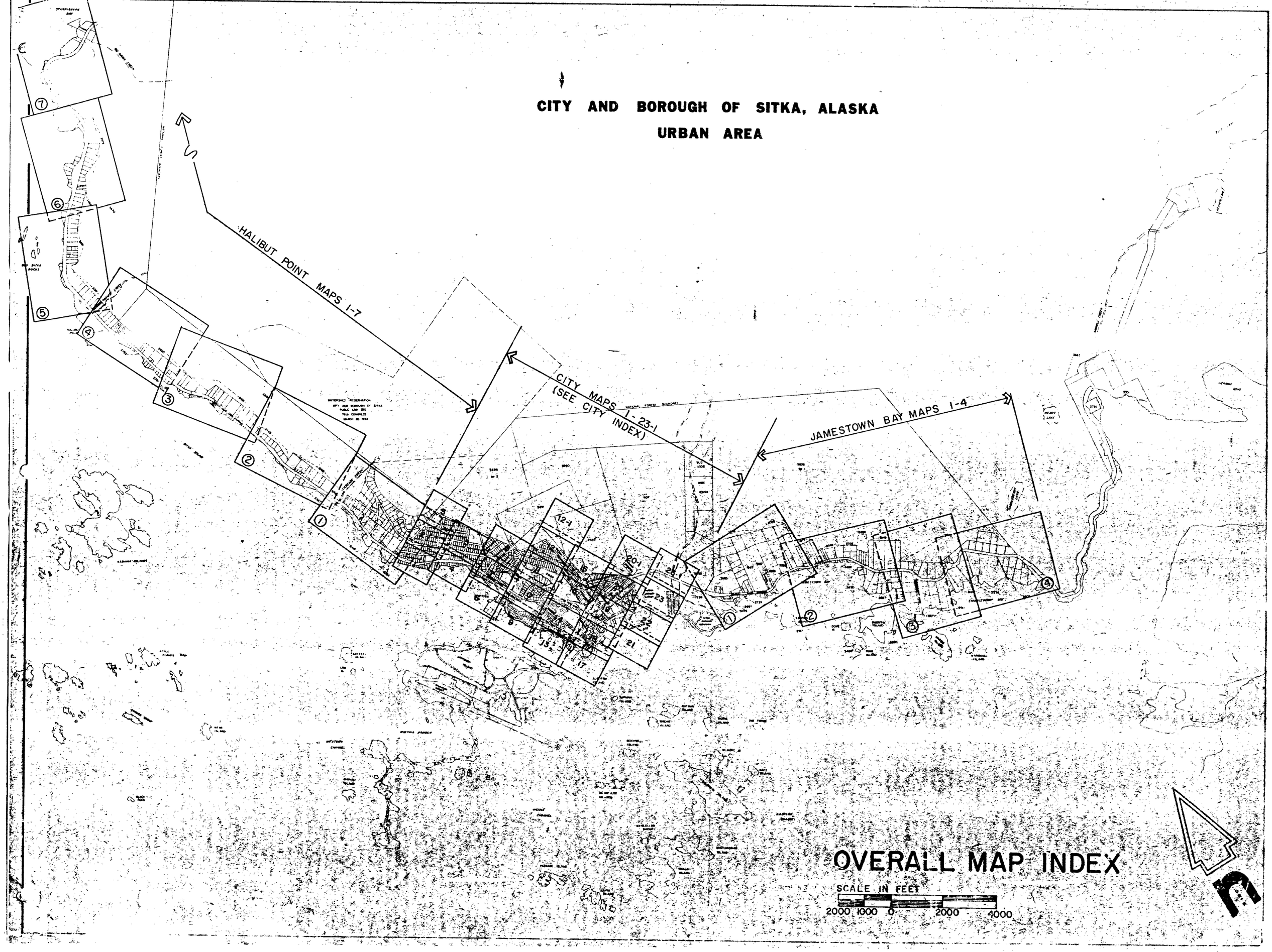

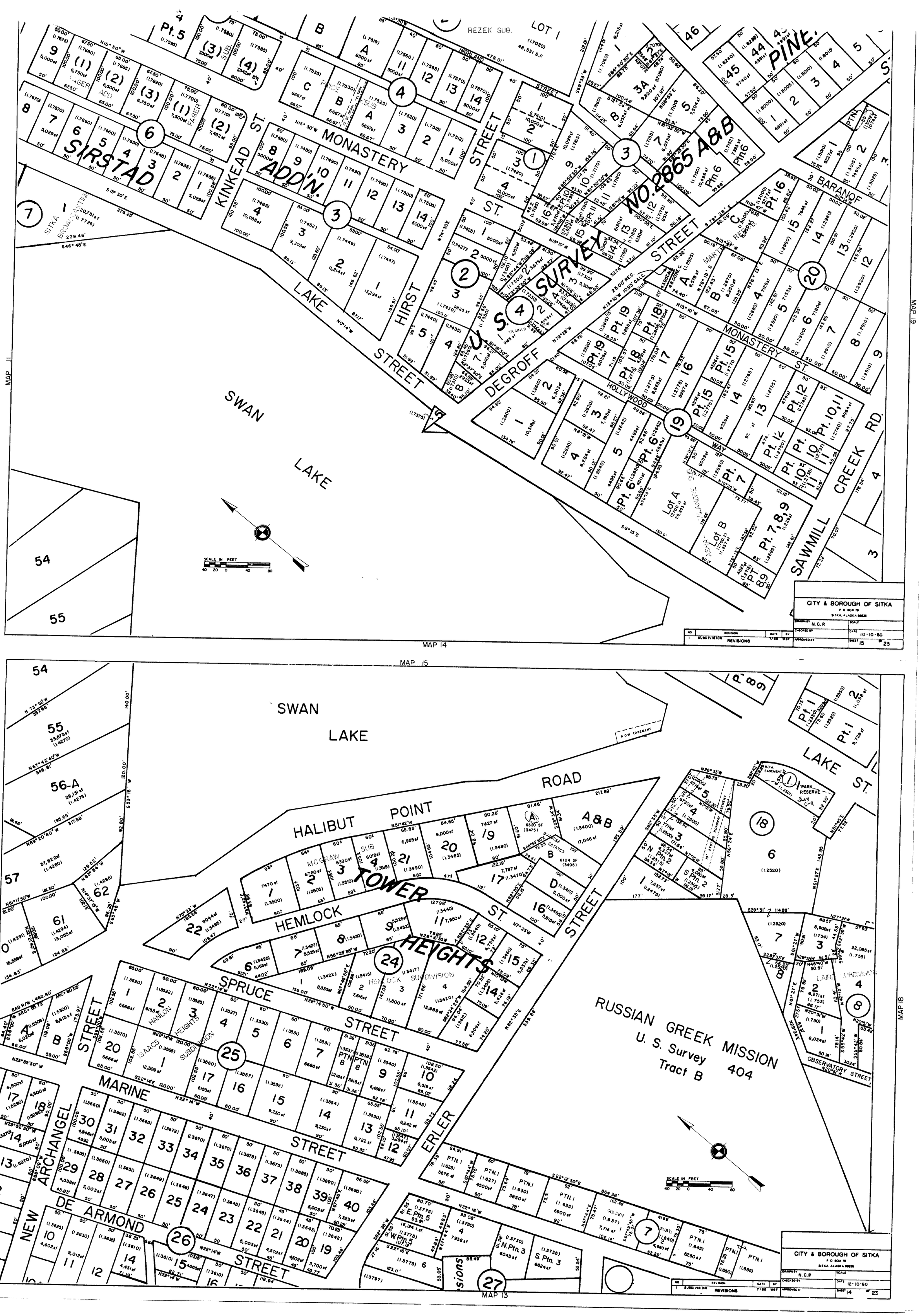
SIRSTAD ADD'N.
KINKEAD ST.
MONASTERY STREET
HIRST STREET
LAKE STREET
DEGROFF STREET
HOLLYWOOD WAY
MONASTERY ST.
BARANOF STREET
SAWMILL CREEK RD.
SWAN LAKE
U.S. SURVEY NO. 2865 A&B
REZEK SUB.
LOT 1
48,531 S.F.
HIGHLAND
PINE
SITKA BROADCASTING
LAGER ADD.
MARTIN RESUB.
SCALE IN FEET
40 20 0 40 80
MAP 11
MAP 14
CITY & BOROUGH OF SITKA
P.O. BOX 79
SITKA, ALASKA 99835
DRAWN BY N.C.P.
CHECKED BY
APPROVED BY
SCALE
DATE 10-10-80
SHEET 15 OF 23
NO. REVISION DATE BY
1 SUBDIVISION REVISIONS 7/88 WBF

SWAN LAKE
HALIBUT POINT ROAD
TOWER HEIGHTS
HEMLOCK ST.
SPRUCE STREET
MARINE STREET
DE ARMOND STREET
NEW ARCHANGEL STREET
ERLER STREET
LAKE ST.
RUSSIAN GREEK MISSION
U. S. Survey 404
Tract B
PARK RESERVE
OBSERVATORY STREET
MCGRAW SUB
HANLON HEIGHTS
ISAACS SUBDIVISION
HEMLOCK SUBDIVISION
LAIRD SUBDIVISION
SCALE IN FEET
40 20 0 40 80
MAP 10
MAP 13
MAP 18
CITY & BOROUGH OF SITKA
P.O. BOX 79
SITKA, ALASKA 99835
DRAWN BY N.C.P.
CHECKED BY
APPROVED BY
SCALE
DATE 12-10-80
SHEET 14 OF 23
NO. REVISION DATE BY
1 SUBDIVISION REVISIONS 7/88 WBF

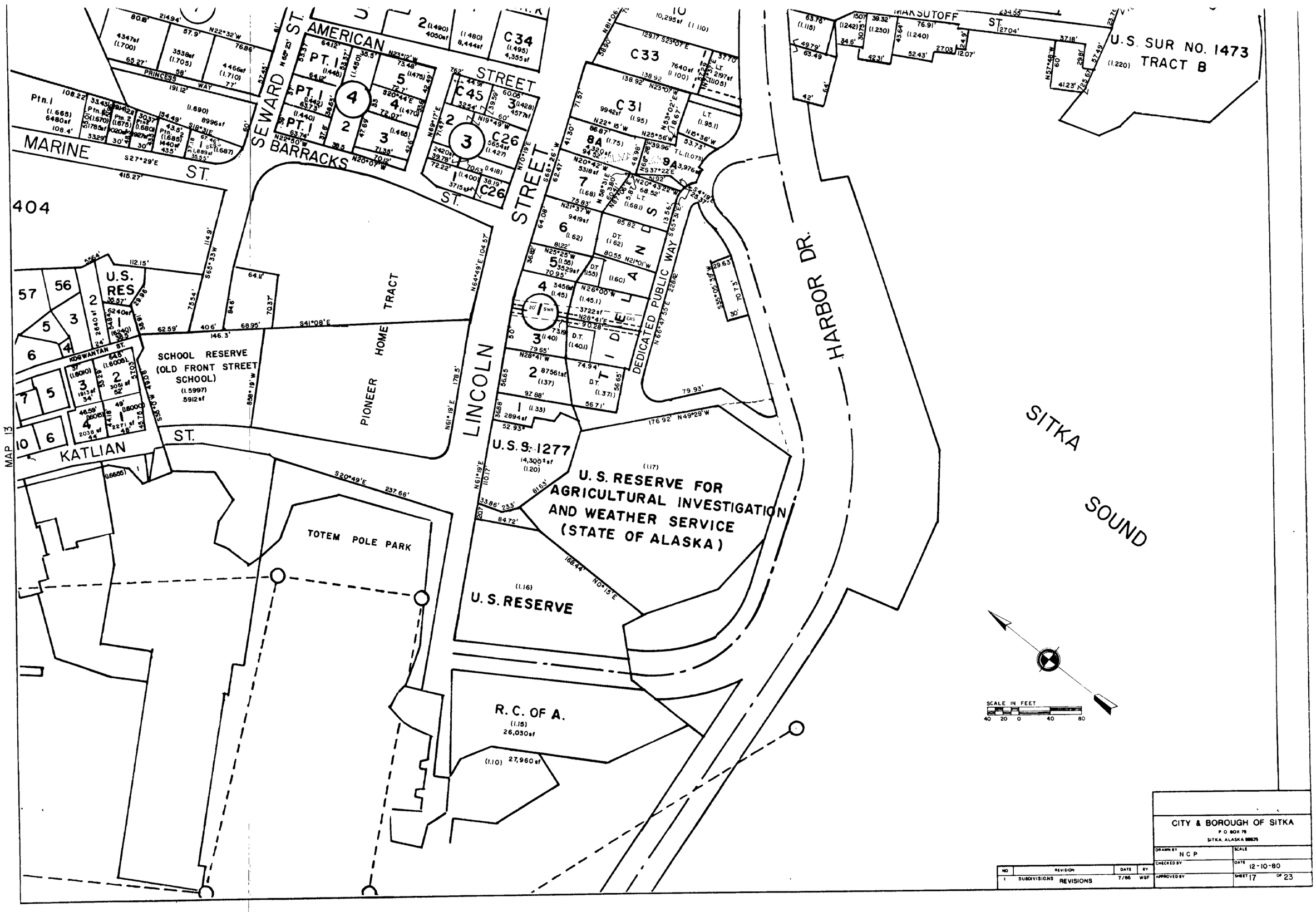
MAP 13
AMERICAN STREET
SEWARD ST.
MARINE ST.
BARRACKS ST.
LINCOLN STREET
DEDICATED PUBLIC WAY
HARBOR DR.
MAKSUTOFF ST.
U.S. SUR NO. 1473 TRACT B
PRINCESS WAY
U.S. RES
KOGWANTAN ST.
KATLIAN ST.
SCHOOL RESERVE (OLD FRONT STREET SCHOOL)
PIONEER HOME TRACT
TOTEM POLE PARK
U.S.S. 1277
U.S. RESERVE FOR AGRICULTURAL INVESTIGATION AND WEATHER SERVICE (STATE OF ALASKA)
U.S. RESERVE
R.C. OF A.
SITKA SOUND
SCALE IN FEET
CITY & BOROUGH OF SITKA
P O BOX 79
SITKA, ALASKA 99835
DRAWN BY N C P
CHECKED BY
APPROVED BY
SCALE
DATE 12-10-80
SHEET 17 OF 23
NO. 1 REVISION SUBDIVISIONS DATE 7/85 BY WGF
REVISIONS

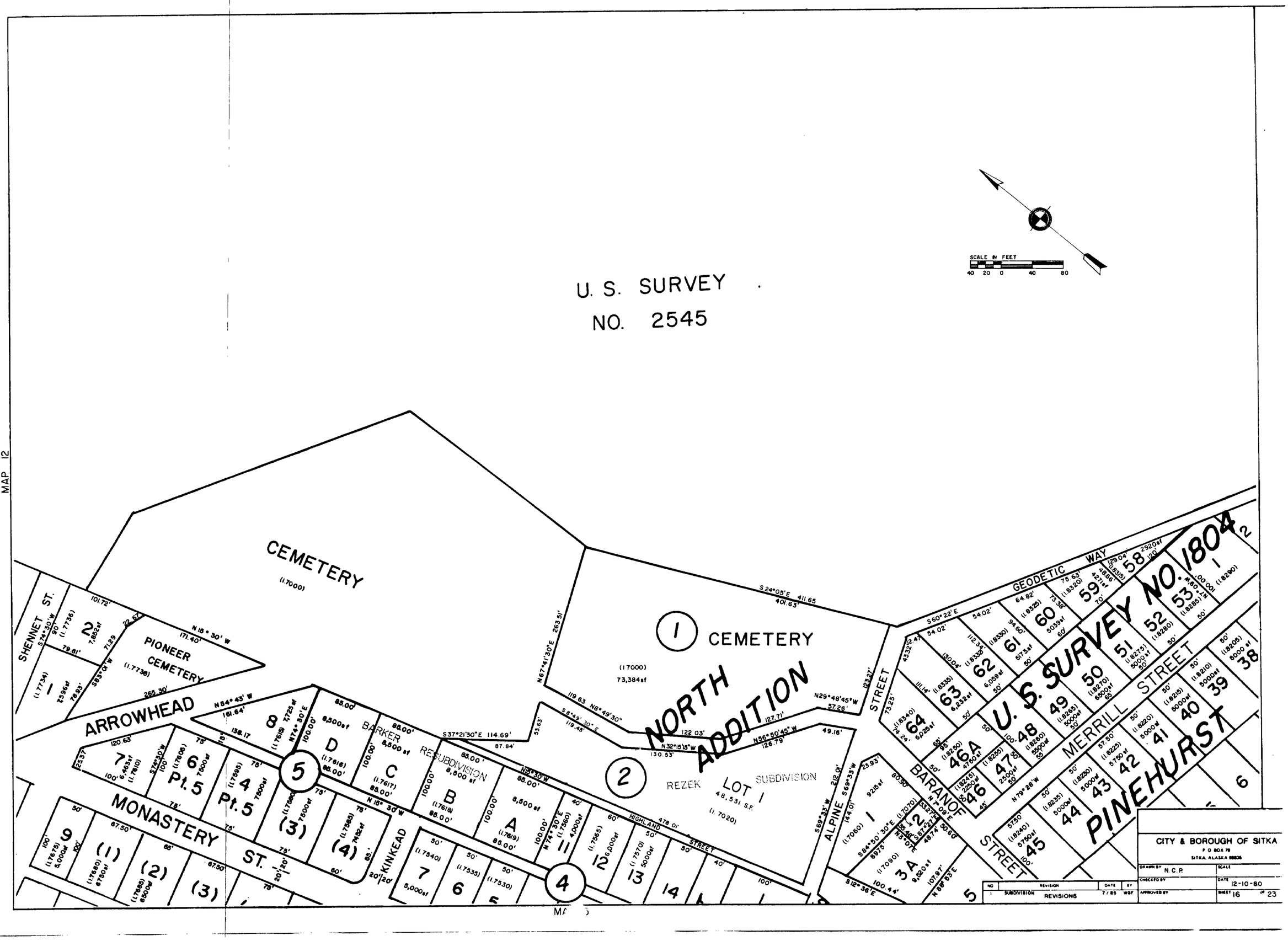
MAP 12
U. S. SURVEY
NO. 2545
SCALE IN FEET
CEMETERY
(1.7000)
PIONEER CEMETERY
(1.7736)
SHENNET ST.
ARROWHEAD
MONASTERY ST.
BARKER RESUBDIVISION
KINKEAD
HIGHLAND STREET
NORTH ADDITION
REZEK SUBDIVISION
LOT 1
48,531 S.F.
(1.7020)
CEMETERY
(1.7000)
73,384 sf
GEODETIC WAY
U. S. SURVEY NO. 1804
MERRILL STREET
PINEHURST
BARANOF STREET
ALPINE
SCALE IN FEET
CITY & BOROUGH OF SITKA
P O BOX 79
SITKA, ALASKA 99835
DRAWN BY N.C.P.
CHECKED BY
APPROVED BY
SCALE
DATE 12-10-80
SHEET 16 OF 23
NO. 1 REVISION SUBDIVISION DATE 7/85 BY WGF
REVISIONS

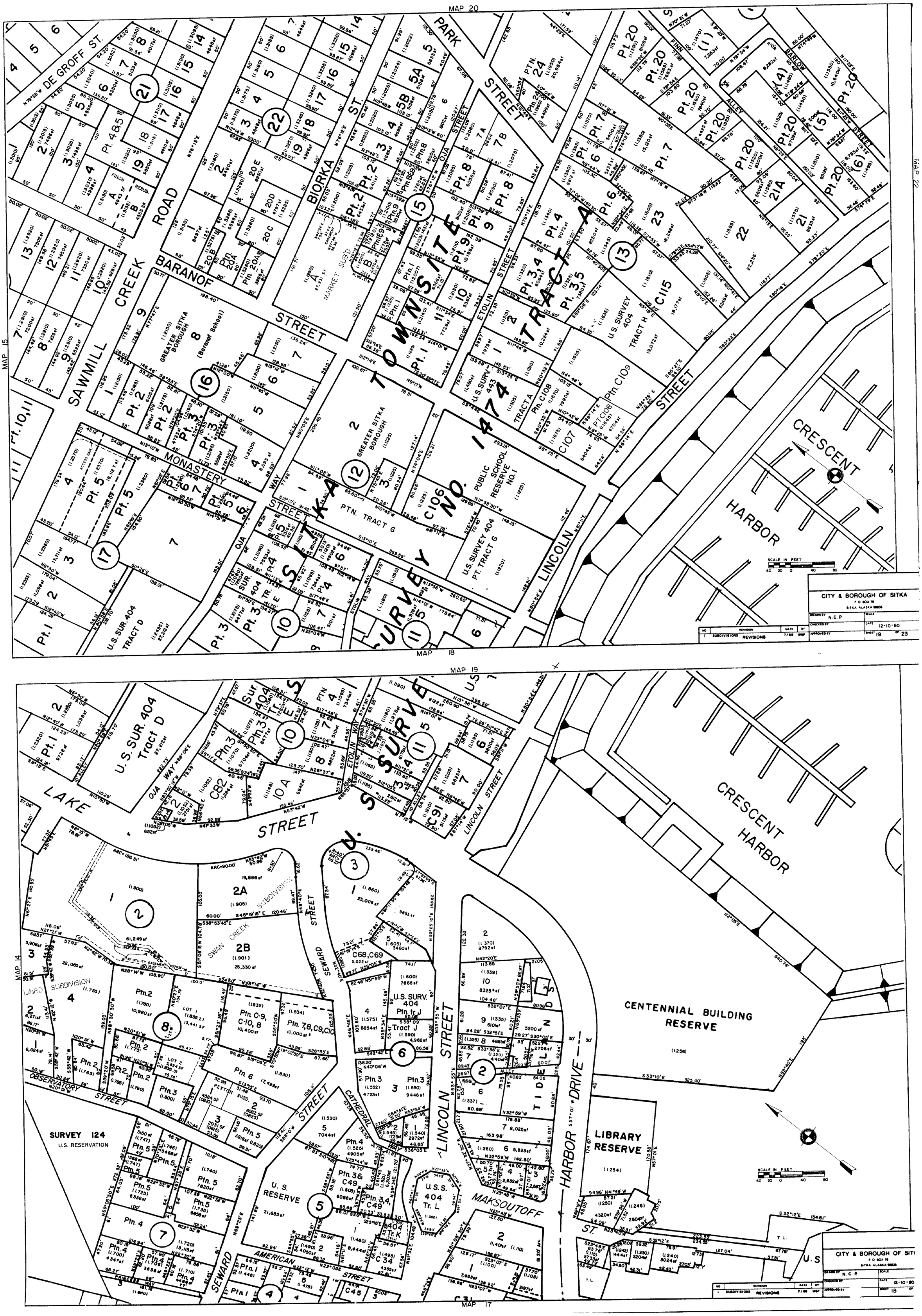
MAP 20
MAP 22
MAP 15
MAP 18
MAP 19
MAP 14
MAP 17
DE GROFF ST.
BARANOF STREET
SAWMILL CREEK ROAD
BIORKA ST.
PARK STREET
OJA STREET
ETOLIN STREET
LINCOLN STREET
MONASTERY STREET
OJA WAY
ETOLIN WAY
FINN ALLEY
BARLOW STREET
SITKA TOWNSITE
SURVEY NO. 1474
TRACT A
TRACT G
GREATER SITKA BOROUGH
PUBLIC SCHOOL RESERVE NO. 1
U.S. SURVEY 404 TRACT H
U.S. SURVEY 404 PT. TRACT G
U.S. SURVEY 404 TRACT D
U.S. SURVEY 404 Tract D
CRESCENT HARBOR
CENTENNIAL BUILDING RESERVE
LIBRARY RESERVE
SURVEY 124
U.S. RESERVATION
U.S. RESERVE
SWAN CREEK SUBDIVISION
LAIRD SUBDIVISION
OBSERVATORY STREET
CATHEDRAL WAY
SEWARD STREET
AMERICAN STREET
MAKSOUTOFF ST.
HARBOR DRIVE
TIDELANDS
SCALE IN FEET
CITY & BOROUGH OF SITKA
P O BOX 79
SITKA ALASKA 99835
DRAWN BY N.C.P.
CHECKED BY
APPROVED BY
SCALE
DATE 12-10-80
SHEET 19 OF 23
SUBDIVISIONS REVISIONS
7/88

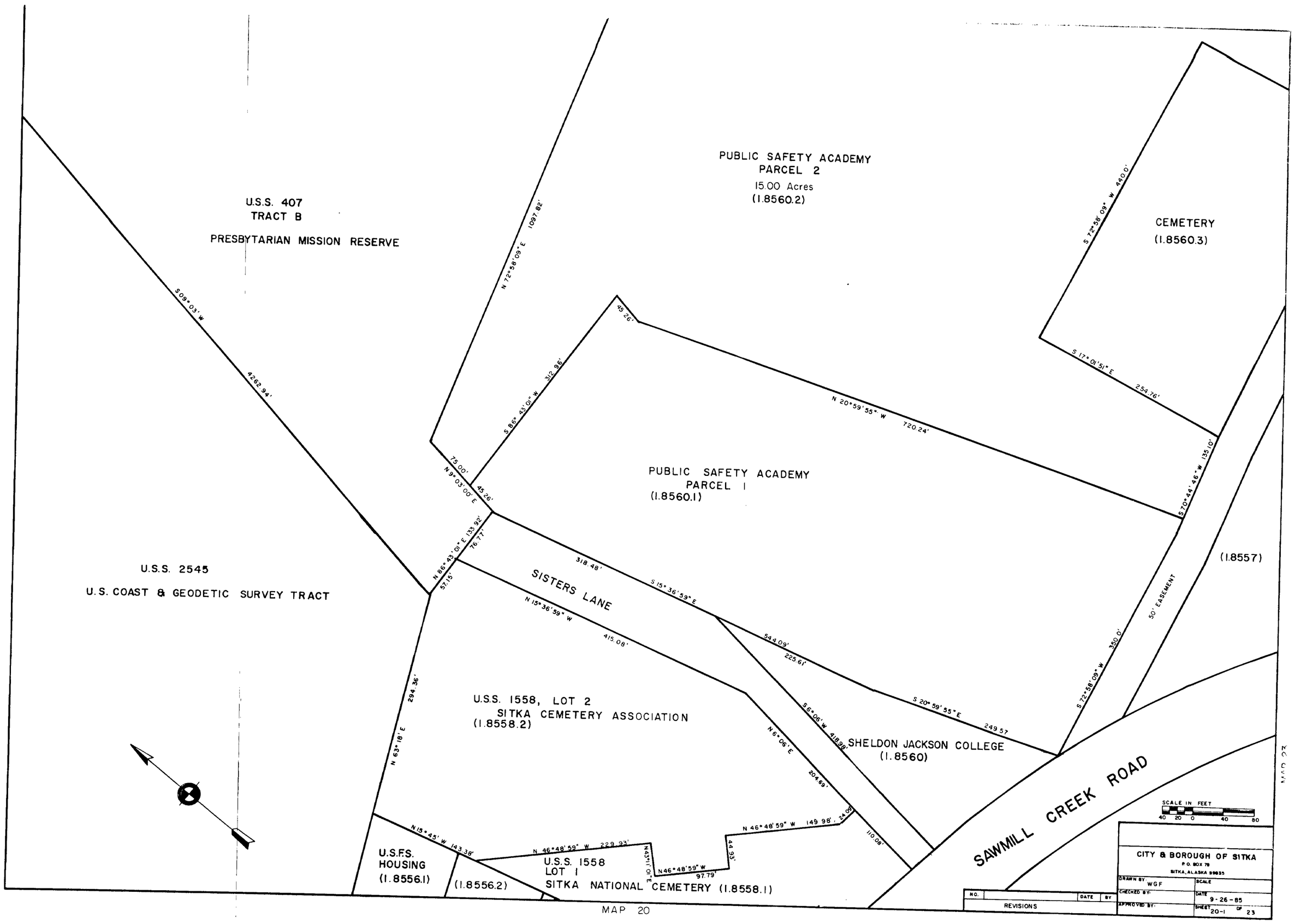
U.S.S. 407
TRACT B
PRESBYTARIAN MISSION RESERVE
PUBLIC SAFETY ACADEMY
PARCEL 2
15.00 Acres
(1.8560.2)
CEMETERY
(1.8560.3)
PUBLIC SAFETY ACADEMY
PARCEL 1
(1.8560.1)
U.S.S. 2545
U.S. COAST & GEODETIC SURVEY TRACT
SISTERS LANE
U.S.S. 1558, LOT 2
SITKA CEMETERY ASSOCIATION
(1.8558.2)
SHELDON JACKSON COLLEGE
(1.8560)
(1.8557)
50' EASEMENT
SAWMILL CREEK ROAD
U.S.F.S.
HOUSING
(1.8556.1)
(1.8556.2)
U.S.S. 1558
LOT 1
SITKA NATIONAL CEMETERY (1.8558.1)
SCALE IN FEET
CITY & BOROUGH OF SITKA
P.O. BOX 79
SITKA, ALASKA 99835
DRAWN BY WGF
SCALE
CHECKED BY
DATE 9-26-85
APPROVED BY
SHEET 20-1 OF 23
NO.
DATE
BY
REVISIONS
MAP 20
MAP 20-1
MAP 22

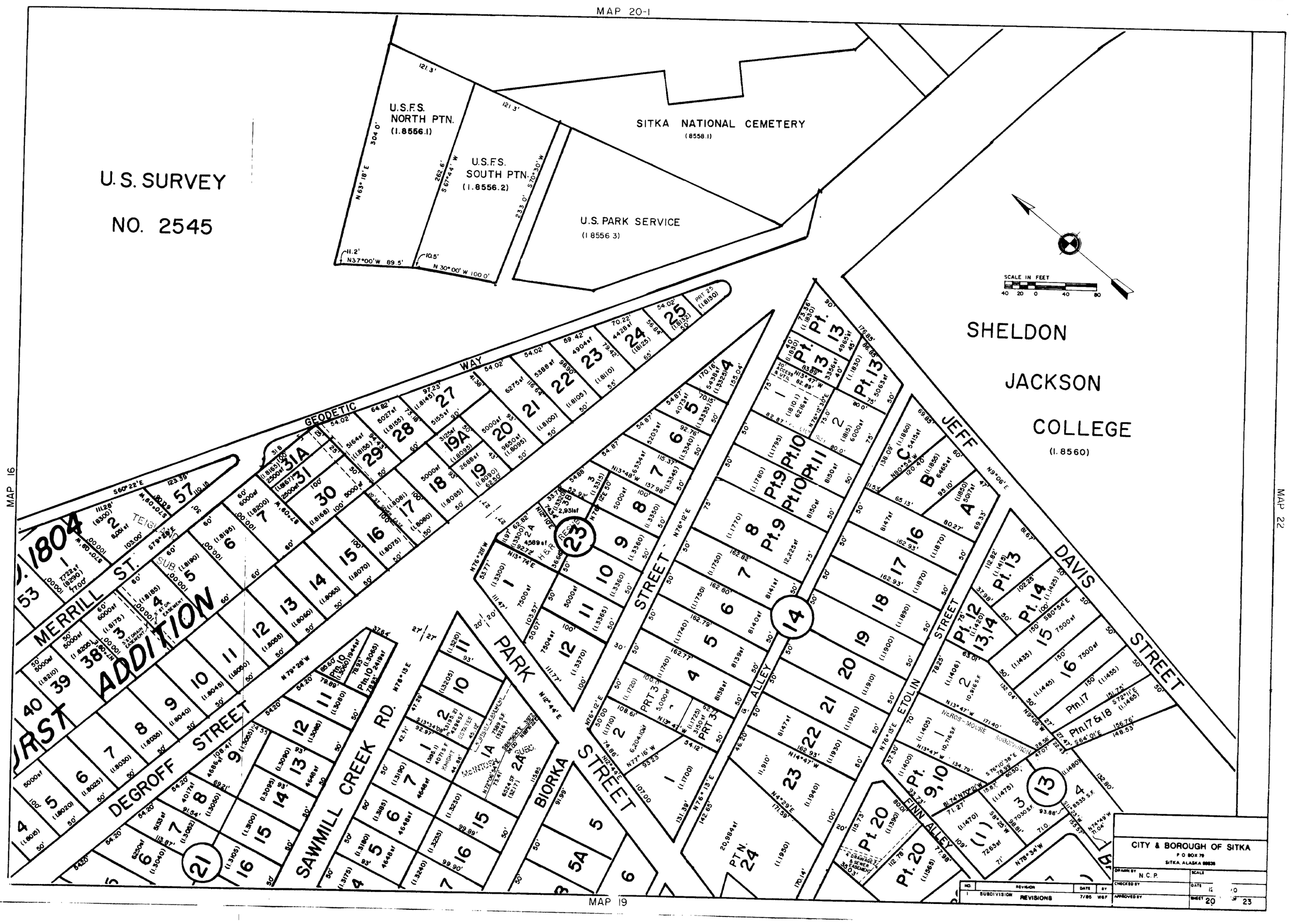
U.S. SURVEY
NO. 2545
U.S.F.S.
NORTH PTN.
(1.8556.1)
U.S.F.S.
SOUTH PTN.
(1.8556.2)
SITKA NATIONAL CEMETERY
(8558.1)
U.S. PARK SERVICE
(1.8556.3)
SCALE IN FEET
SHELDON
JACKSON
COLLEGE
(1.8560)
JEFF
DAVIS
STREET
MERRILL ST.
ADDITION
DEGROFF STREET
SAWMILL CREEK RD.
BIORKA
PARK
STREET
ETOLIN
STREET
FINN ALLEY
GEODETIC
WAY
CITY & BOROUGH OF SITKA
P.O. BOX 79
SITKA, ALASKA 99835
DRAWN BY N.C.P.
CHECKED BY
APPROVED BY
SHEET 20 OF 23
NO.
REVISION
DATE
BY
1
SUBDIVISION REVISIONS
7/85
WGF
MAP 16
MAP 19
MAP 22

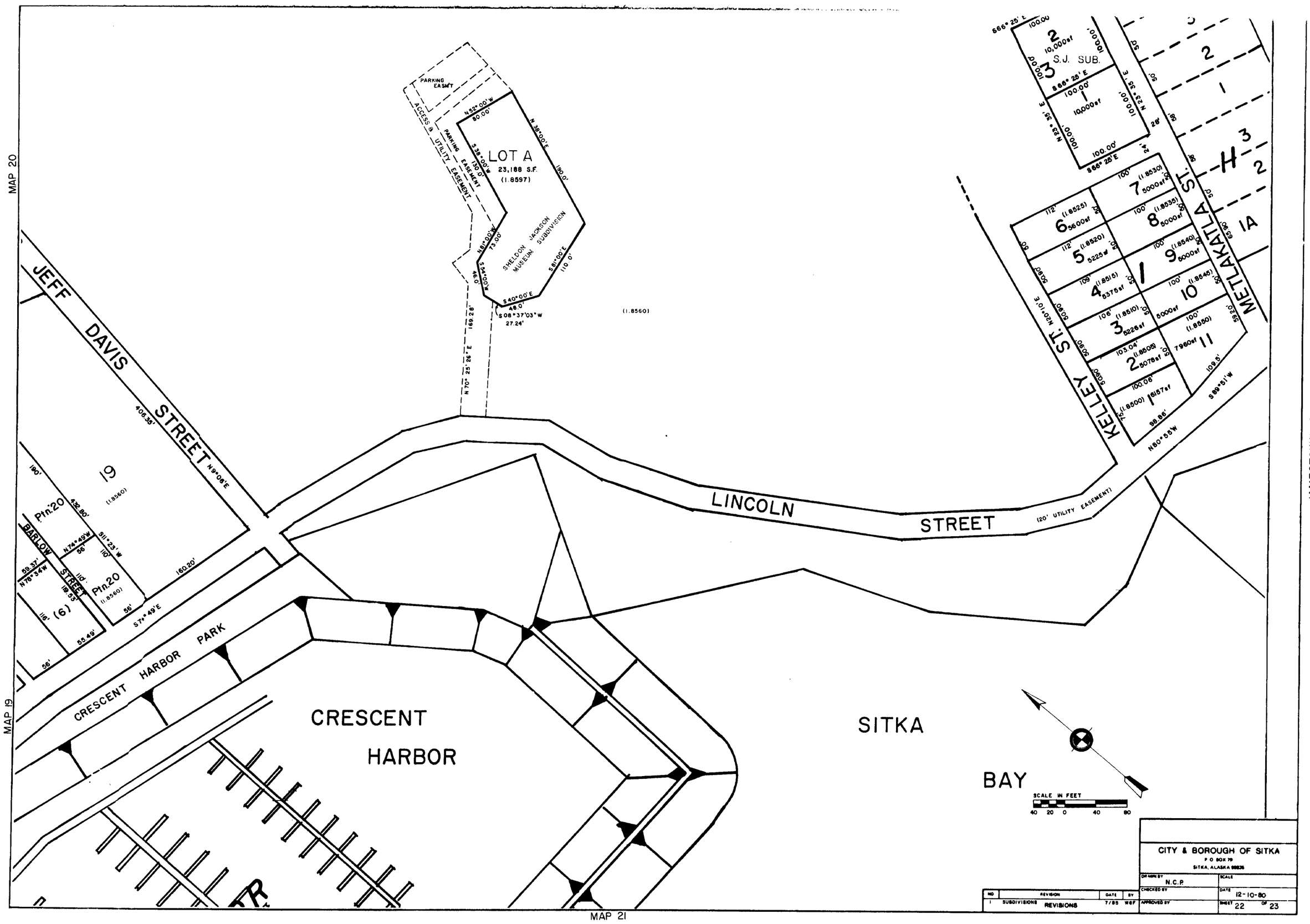
MAP 20
MAP 19
MAP 21
JEFF DAVIS STREET
N9°06'E
408.35'
PARKING EASM'T
ACCESS & UTILITY EASEMENT
PARKING EASEMENT
N52°00'W 80.00'
N38°00'E 190.0'
S38°00'W 130.0'
LOT A
23,188 S.F.
(1.8597)
SHELDON JACKSON MUSEUM SUBDIVISION
N81°00'W 75.00'
S54°00'W 46.0'
S81°00'E 110.0'
S40°00'E 48.0'
S08°37'03"W 27.24'
N70°25'26"E 169.28'
(1.8560)
LINCOLN STREET
(20' UTILITY EASEMENT)
KELLEY ST.
METLAKATLA ST.
S.J. SUB.
N20°10'E
S89°51'W
N80°56'W
19
(1.8560)
Ptn.20
432.80'
BARLOW STREET
N74°49'W 56'
S11°23'W 110'
59.37'
N78°34'W
110'
18.53'
Ptn.20
(1.8560)
160.20'
S74°49'E
116'
(6)
55.49'
56'
CRESCENT HARBOR PARK
CRESCENT HARBOR
SITKA BAY
SCALE IN FEET
40 20 0 40 80
CITY & BOROUGH OF SITKA
P O BOX 79
SITKA, ALASKA 99835
DRAWN BY N.C.P.
SCALE
CHECKED BY
DATE 12-10-80
APPROVED BY
SHEET 22 OF 23
NO REVISION DATE BY
1 SUBDIVISIONS REVISIONS 7/85 WEF
JAMESTOWN BAY MAPS

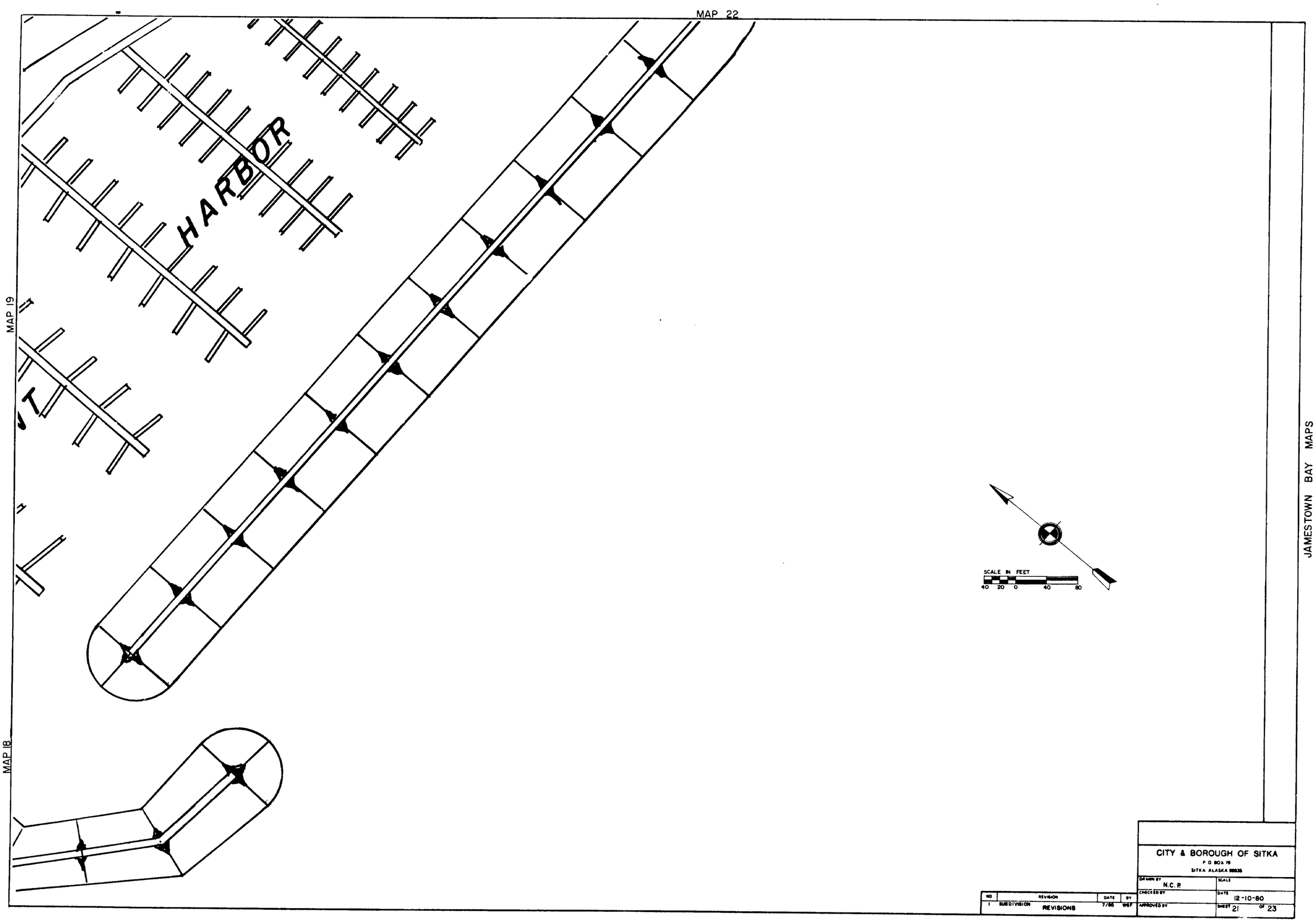
MAP 22
MAP 19
MAP 18
HARBOR
SCALE IN FEET
40 20 0 40 80
CITY & BOROUGH OF SITKA
P O BOX 79
SITKA ALASKA 99835
DRAWN BY N.C.P.
SCALE
CHECKED BY
DATE 12-10-80
APPROVED BY
SHEET 21 OF 23
NO REVISION DATE BY
1 SUBDIVISION REVISIONS 7/85 WEF
JAMESTOWN BAY MAPS

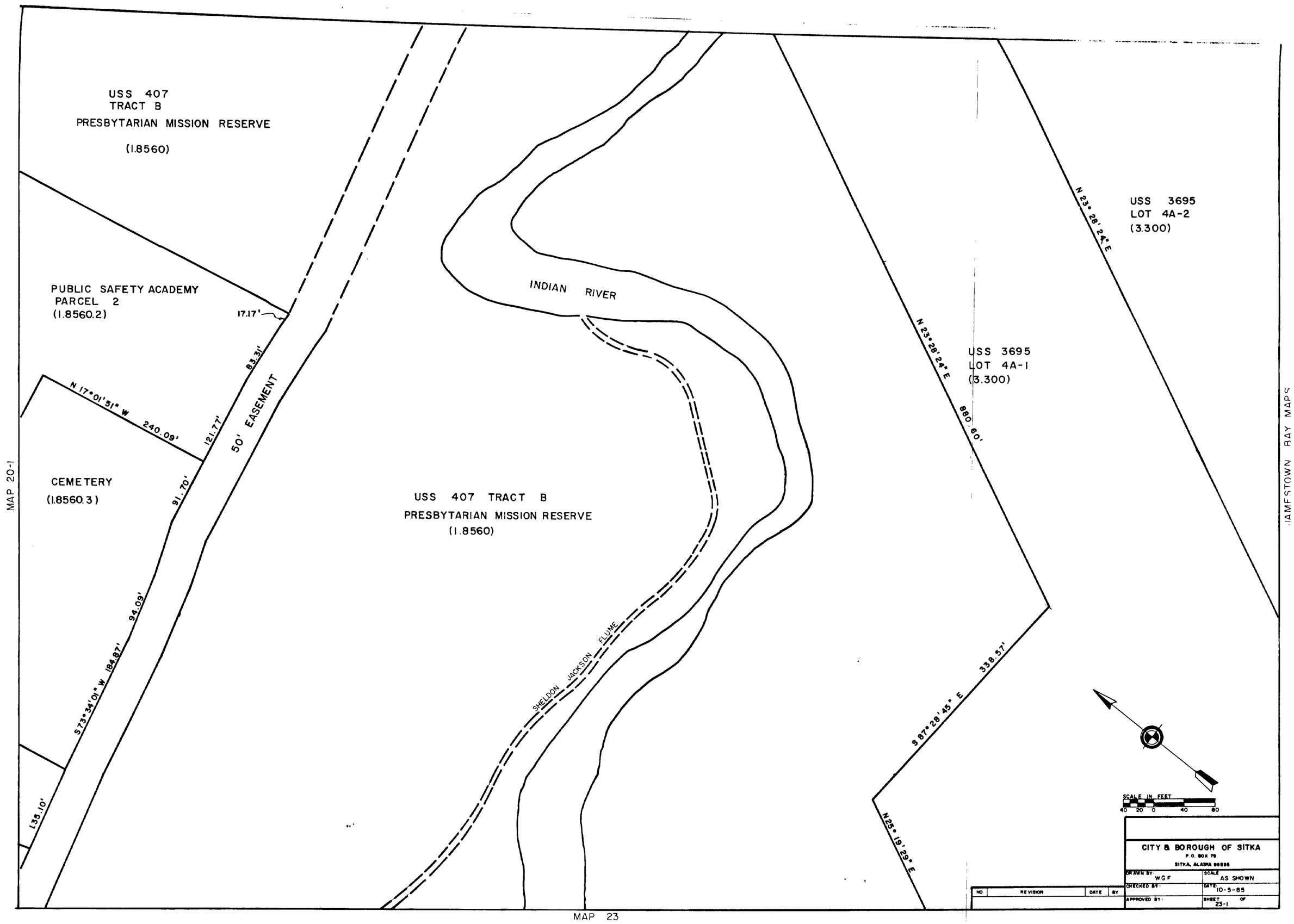
USS 407
TRACT B
PRESBYTARIAN MISSION RESERVE
(1.8560)
PUBLIC SAFETY ACADEMY
PARCEL 2
(1.8560.2)
CEMETERY
(1.8560.3)
17.17'
83.31'
121.77'
50' EASEMENT
N 17°01'51" W 240.09'
91.70'
S 73°34'01" W 184.87'
94.09'
135.10'
INDIAN RIVER
USS 407 TRACT B
PRESBYTARIAN MISSION RESERVE
(1.8560)
SHELDON JACKSON FLUME
N 23°28'24" E
880.60'
USS 3695
LOT 4A-1
(3.300)
USS 3695
LOT 4A-2
(3.300)
S 87°28'45" E 338.57'
N25°19'29" E
SCALE IN FEET
40 20 0 40 80
CITY & BOROUGH OF SITKA
P.O. BOX 79
SITKA, ALASKA 99835
DRAWN BY: W G F
SCALE: AS SHOWN
CHECKED BY:
DATE: 10-5-85
APPROVED BY:
SHEET 23-1 OF
NO REVISION DATE BY
MAP 20-1
JAMESTOWN BAY MAPS

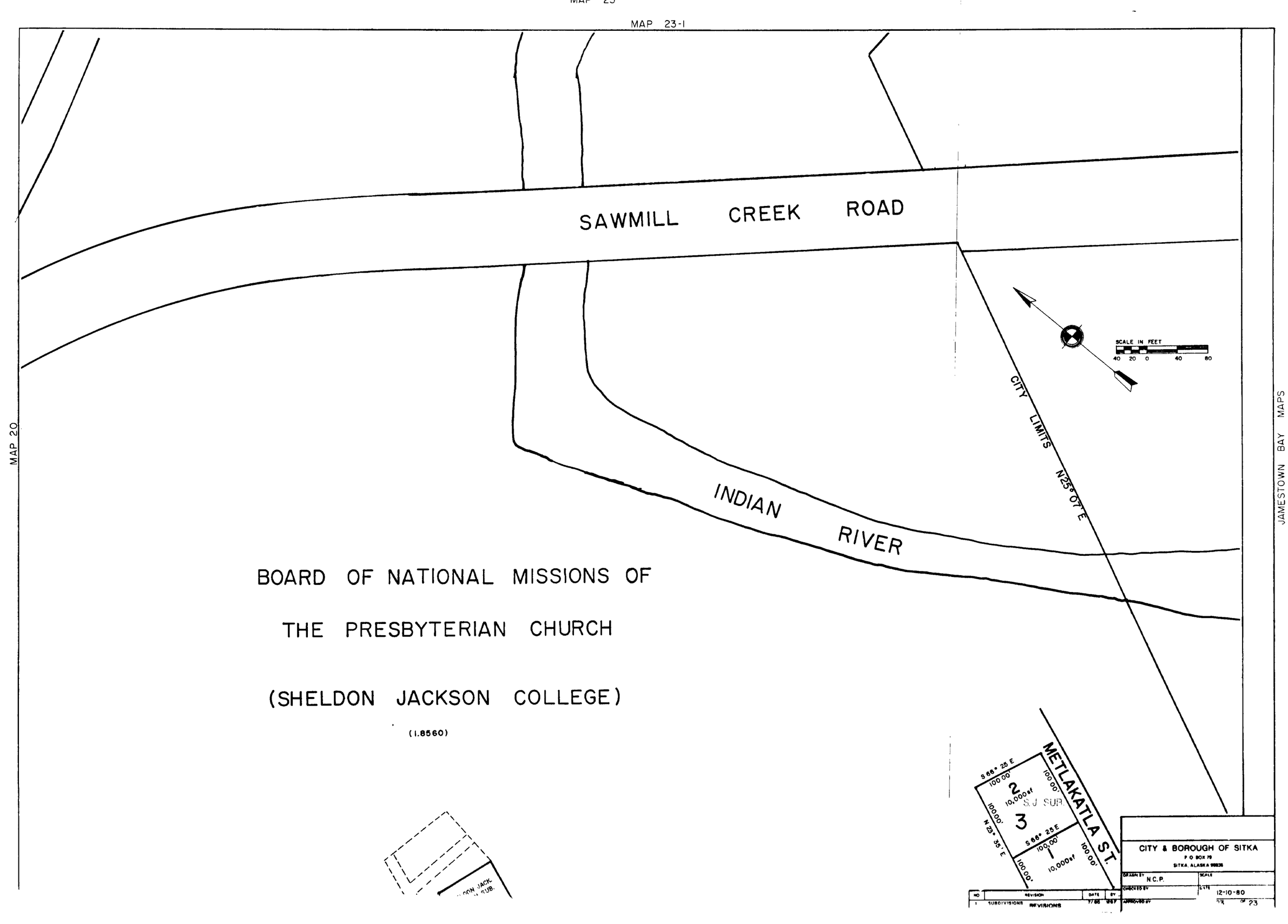
MAP 23-1
SAWMILL CREEK ROAD
INDIAN RIVER
CITY LIMITS N25°07'E
BOARD OF NATIONAL MISSIONS OF
THE PRESBYTERIAN CHURCH
(SHELDON JACKSON COLLEGE)
(1.8560)
METLAKATLA ST.
S 66° 25 E
100.00'
2
10,000 sf
S.J. SUB.
3
N 23° 35' E
S 66° 25 E
100.00
1
10,000 sf
SCALE IN FEET
40 20 0 40 80
CITY & BOROUGH OF SITKA
P O BOX 79
SITKA, ALASKA 99835
DRAWN BY N.C.P.
DATE 12-10-80
SUBDIVISIONS REVISIONS
MAP 20
JAMESTOWN BAY MAPS

DATE	REVISIONS	
12-22-80	SUBDIVISIONS	N.C.P.
7/85	SUBDIVISIONS	WGF

CITY & BOROUGH OF SITKA
P. O. BOX 79
SITKA, ALASKA 99835

DRAWN BY: J.D.S.	SCALE 1" = 100'
	DATE 3-80
	SHEET 1 OF 4

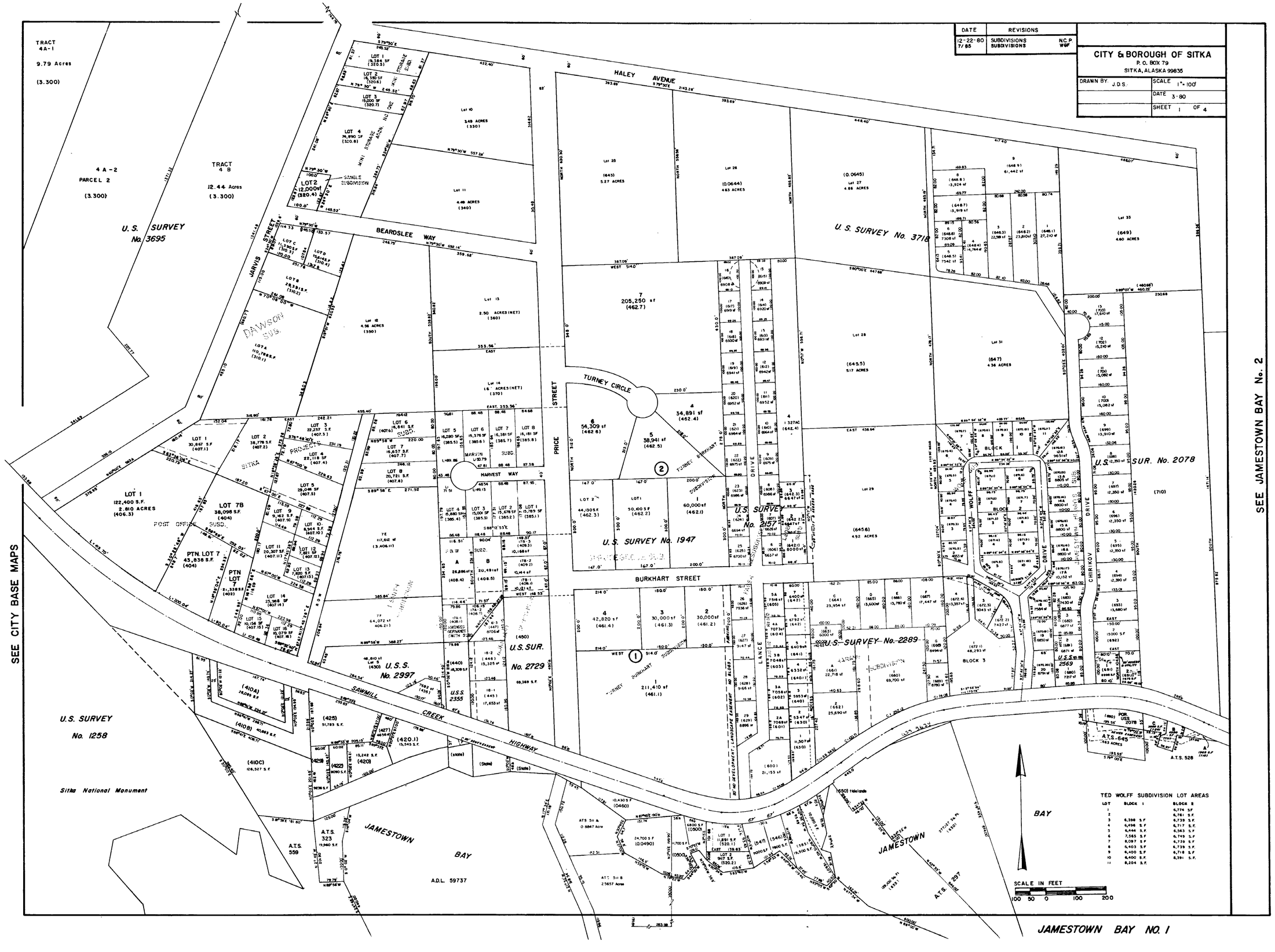

TED WOLFF SUBDIVISION LOT AREAS

LOT	BLOCK 1	BLOCK 2
1		6,774 S.F.
2		6,761 S.F.
3	6,398 S.F.	6,739 S.F.
4	6,496 S.F.	6,717 S.F.
5	6,444 S.F.	6,563 S.F.
6	7,585 S.F.	6,749 S.F.
7	8,097 S.F.	6,739 S.F.
8	5,403 S.F.	6,739 S.F.
9	6,400 S.F.	6,718 S.F.
10	6,400 S.F.	8,191 S.F.
11	8,204 S.F.	

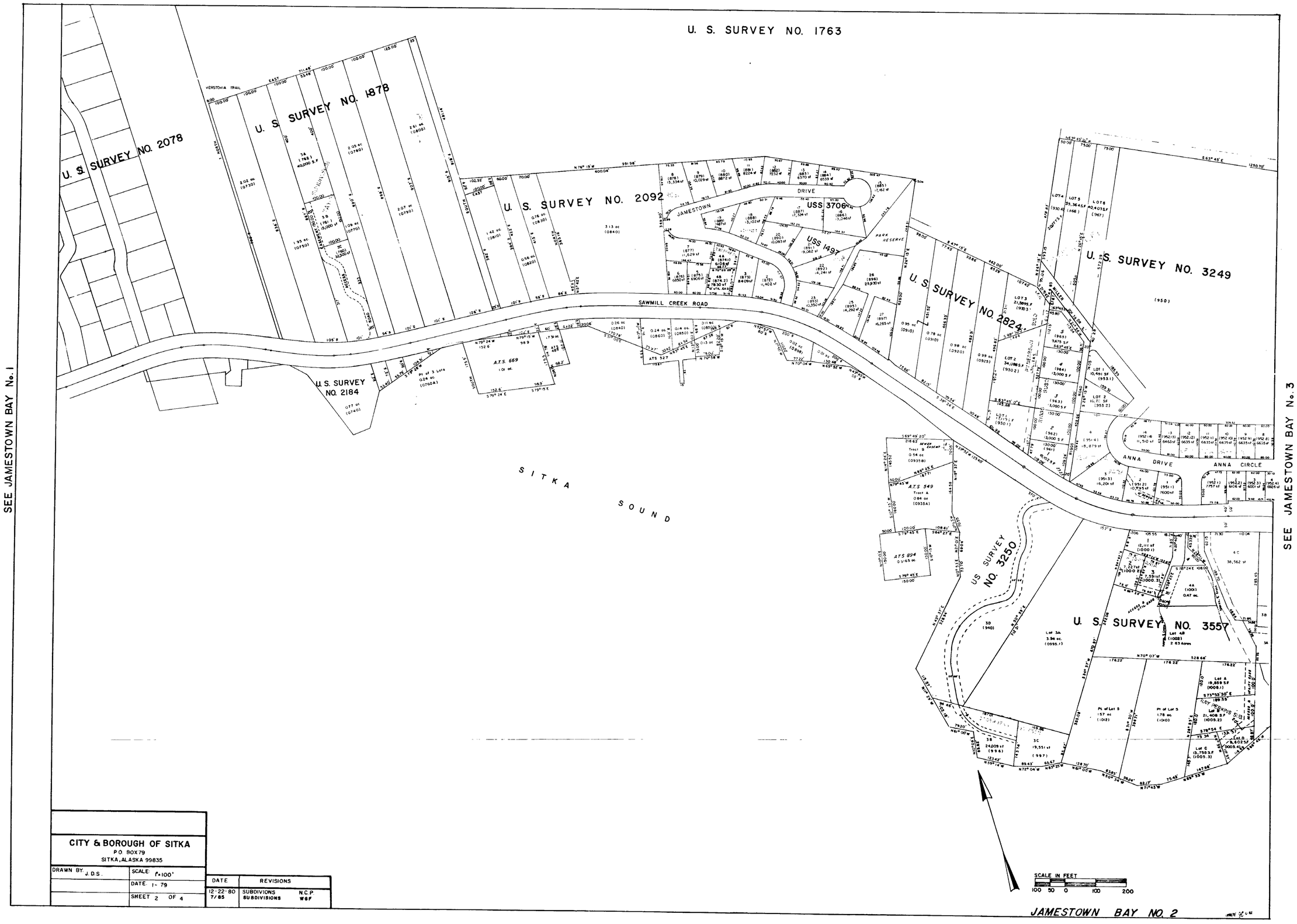

JAMESTOWN BAY NO. 2

CITY & BOROUGH OF SITKA
P.O. BOX 79
SITKA, ALASKA 99835

DRAWN BY J.D.S.	SCALE 1"=100'
	DATE 1-79
	SHEET 2 OF 4

DATE	REVISIONS	
12-22-80	SUBDIVIONS	N.C.P.
7/85	SUBDIVISIONS	WGF

SEE JAMESTOWN BAY No. 4

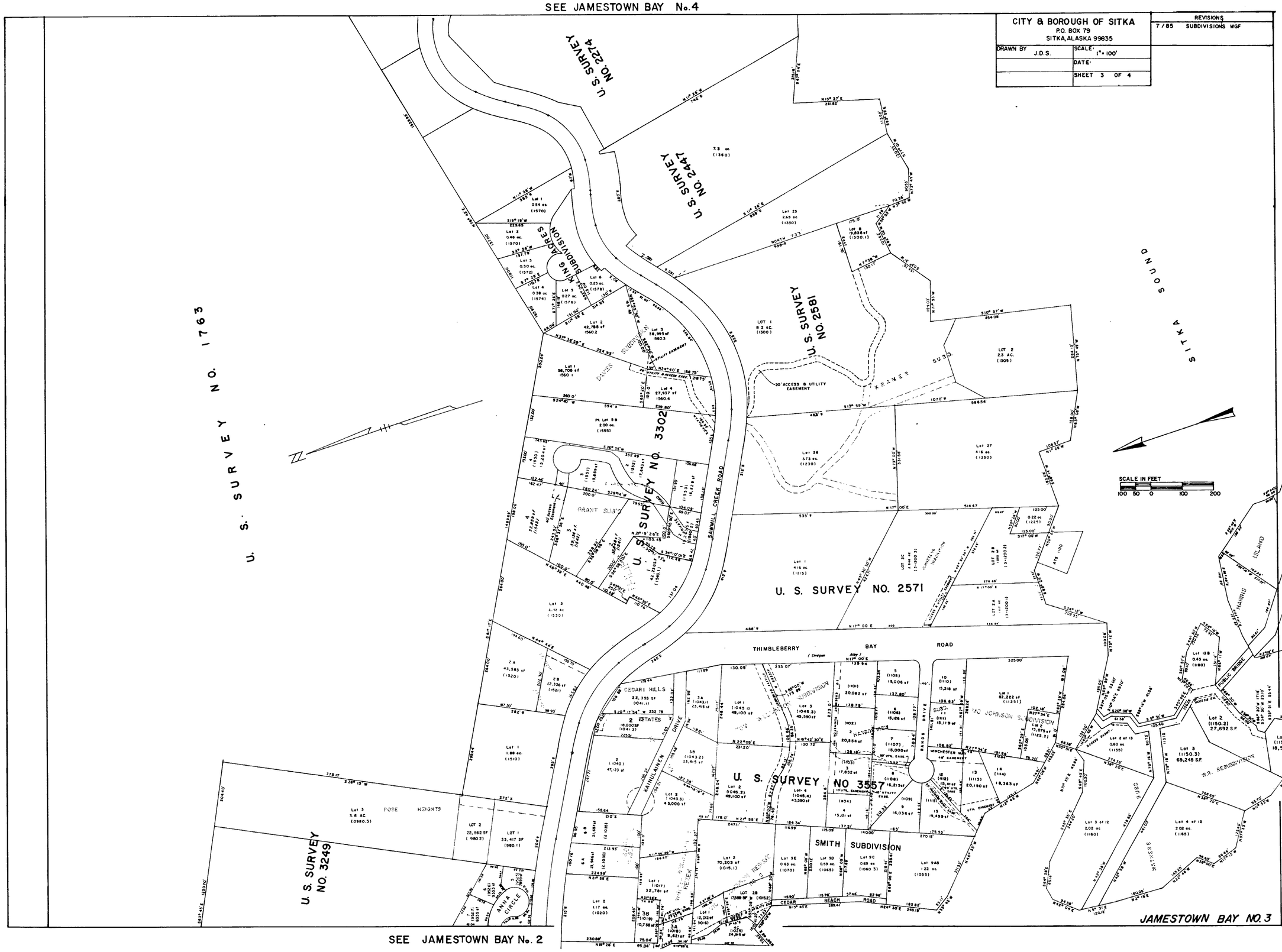

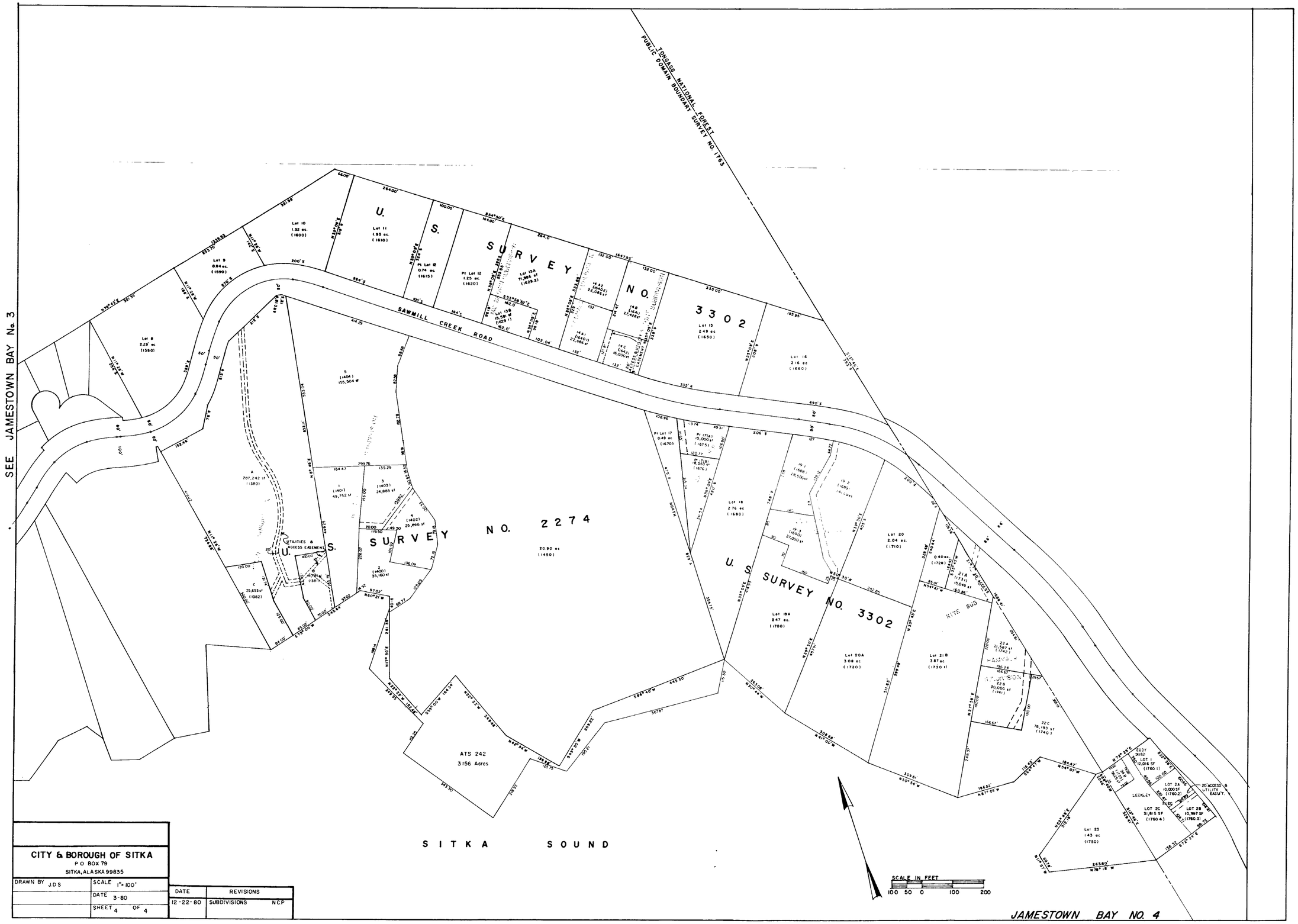

CITY & BOROUGH OF SITKA P O BOX 79 SITKA, ALASKA 99835			
DRAWN BY J.D.S	SCALE 1" = 100'	DATE	REVISIONS
	DATE 3-80	12-22-80	SUBDIVISIONS NCP
	SHEET 4 OF 4		

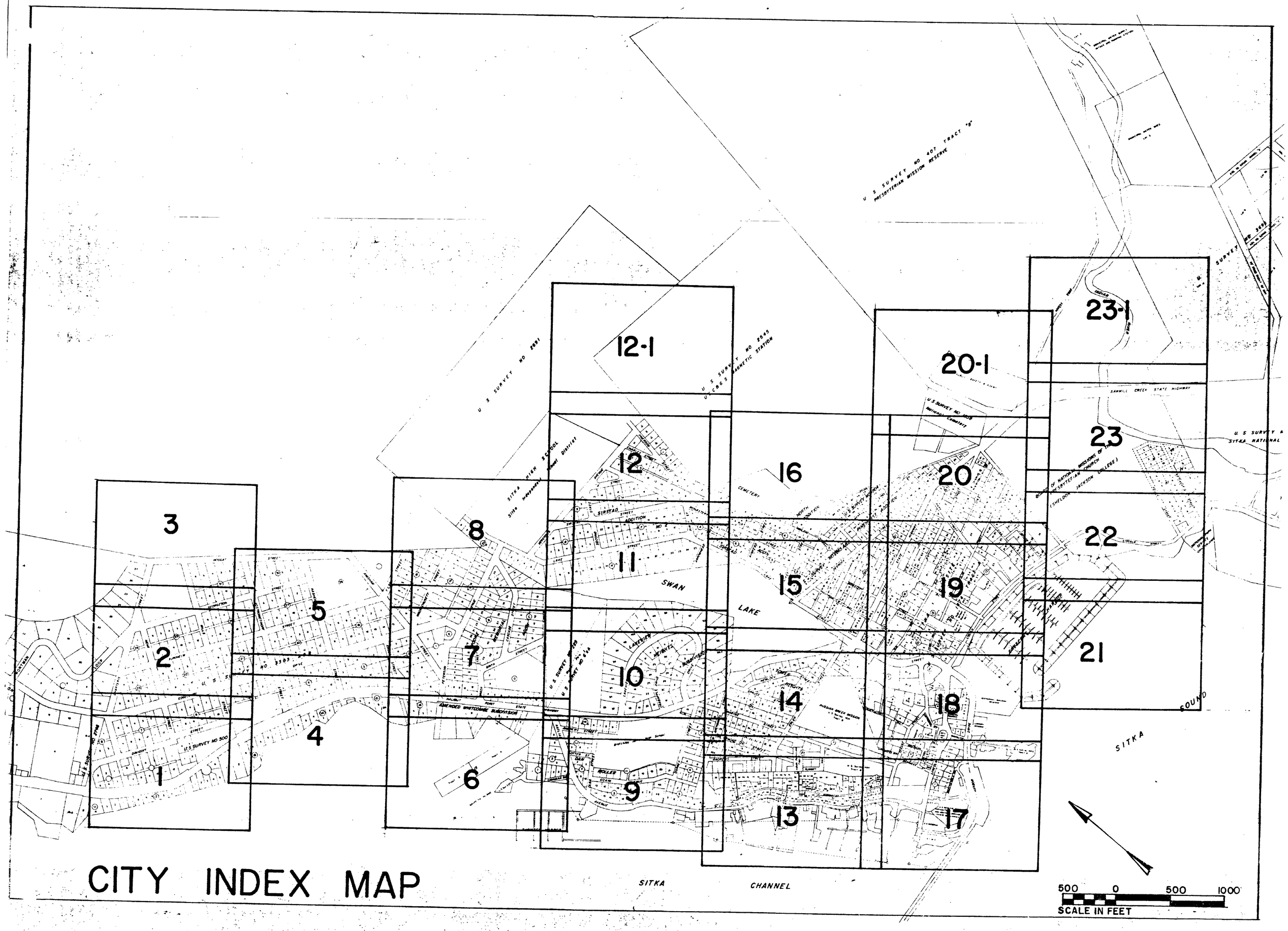
CITY INDEX MAP
1
2
3
4
5
6
7
8
9
10
11
12
12-1
13
14
15
16
17
18
19
20
20-1
21
22
23
23-1
SWAN LAKE
SITKA CHANNEL
SITKA SOUND
SITKA HIGH SCHOOL
U S SURVEY NO 407 TRACT "B"
PRESBYTERIAN MISSION RESERVE
U S SURVEY NO 2891
U S SURVEY NO 2545
U.S. C&G S. MAGNETIC STATION
U.S. SURVEY NO 500
SIRSTAD ADDITION
AMENDED WHITCOMB SUBDIVISION
LAKEVIEW HEIGHTS
SAWMILL CREEK STATE HIGHWAY
(SHELDON JACKSON COLLEGE)
500 0 500 1000
SCALE IN FEET

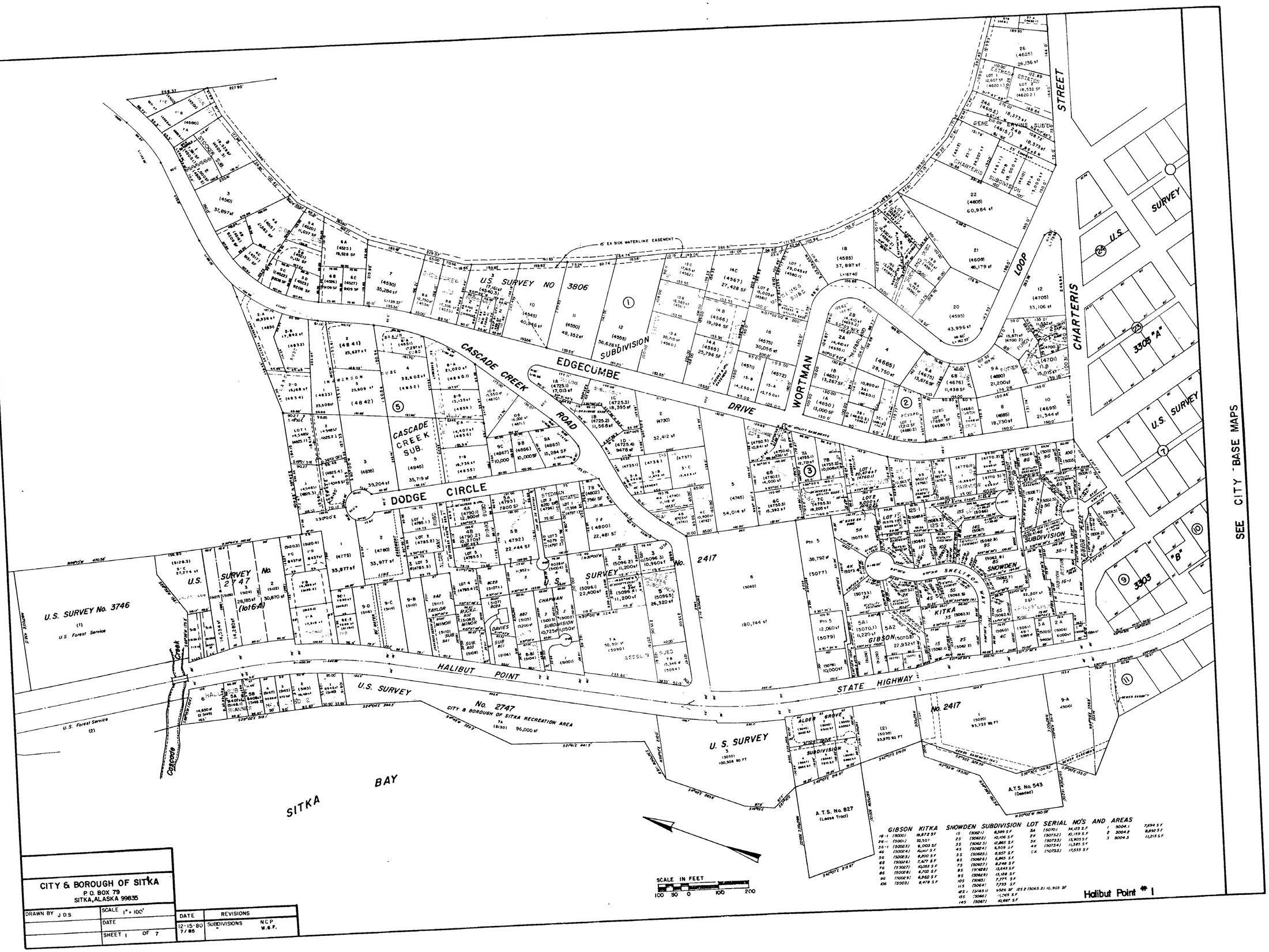

GIBSON KITKA SNOWDEN SUBDIVISION LOT SERIAL NO'S AND AREAS

16-1	(5000)	18,872 SF	1S	(5062.1)	8,389 S.F.	5A	(5070)	34,123 S.F.	1	5004.1	7,694 S.F.
26-1	(5001)	22,507	2S	(5062.2)	10,106 S.F.	2K	(5073.2)	10,159 S.F.	2	5004.2	8,892 S.F.
36-1	(5002.3)	6,003 S.F.	3S	(5062.3)	12,865 S.F.	3K	(5073.3)	13,905 S.F.	3	5004.3	11,213 S.F.
46	(5002.4)	10,917 S.F.	4S	(5062.4)	6,509 S.F.	4K	(5073.4)	11,385 S.F.			
56	(5002.5)	8,200 S.F.	5S	(5062.5)	8,657 S.F.	5K	(5073.5)	17,533 S.F.			
66	(5002.6)	7,677 S.F.	6S	(5062.6)	6,865 S.F.						
76	(5002.7)	10,053 S.F.	7S	(5062.7)	8,248 S.F.						
86	(5002.8)	6,703 S.F.	8S	(5062.8)	13,645 S.F.						
96	(5002.9)	6,960 S.F.	9S	(5062.9)	13,128 S.F.						
106	(5003)	8,478 S.F.	10S	(5063)	7,775 S.F.						
			11S	(5064)	7,733 S.F.						
			12S-1	(5065.1)	6526 SF	12S-2 (5065.2)	10,903 SF				
			13S	(5066)	11,065 S.F.						
			14S	(5067)	10,667 S.F.						

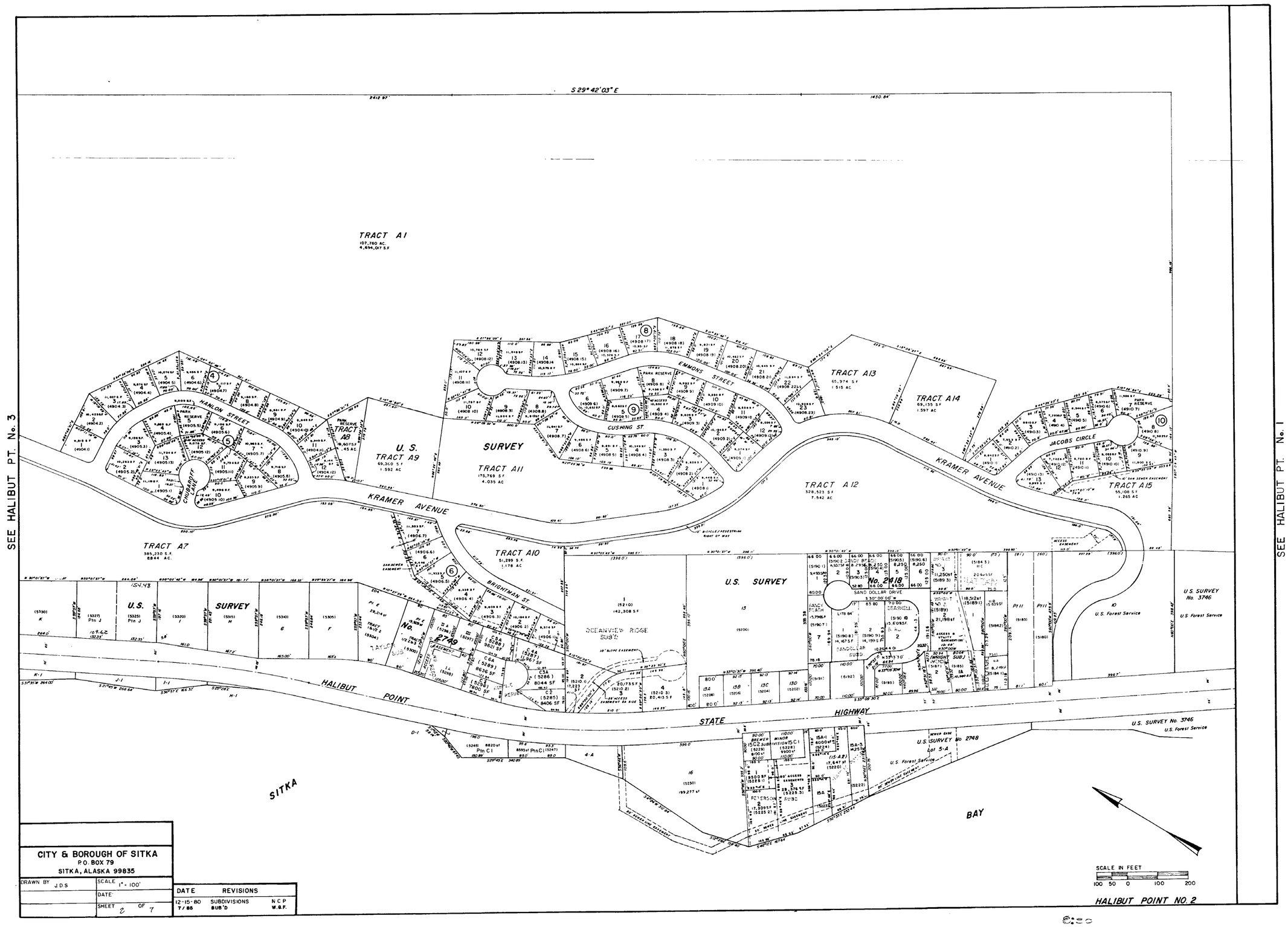

CITY & BOROUGH OF SITKA
P.O. BOX 79
SITKA, ALASKA 99835

DRAWN BY J.D.S	SCALE 1" = 100'	
	DATE	
	SHEET 2 OF 7	

DATE	REVISIONS	
12-15-80	SUBDIVISIONS	N.C.P.
7/85	SUB'D	W.G.F.

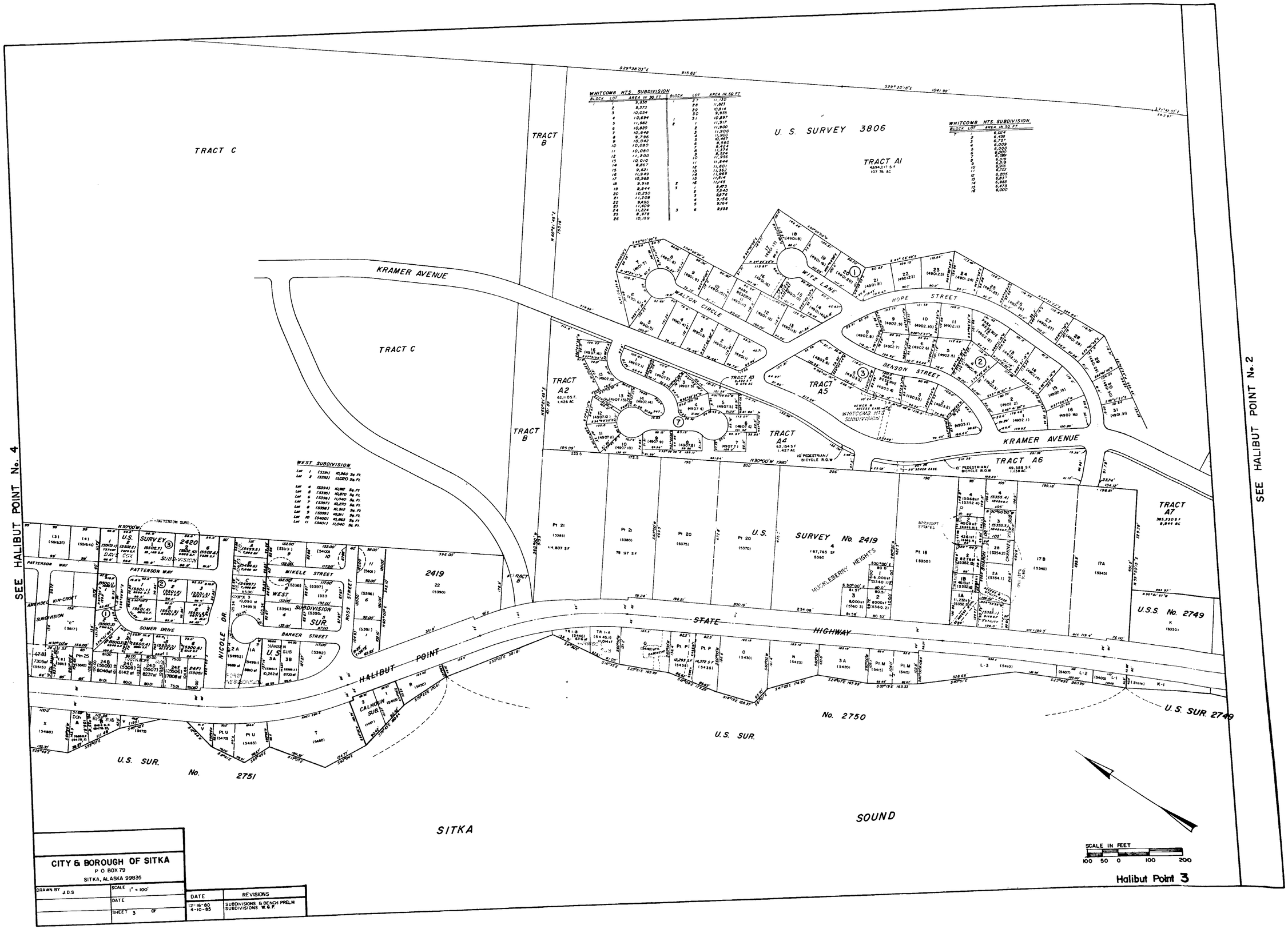

CITY & BOROUGH OF SITKA
P O BOX 79
SITKA, ALASKA 99835

DRAWN BY J.D.S	SCALE 1" = 100'	DATE	REVISIONS
	DATE	12-16-80	SUBDIVISIONS & BENCH PRELM
	SHEET 3 OF	4-10-85	SUBDIVISIONS W.O.F.

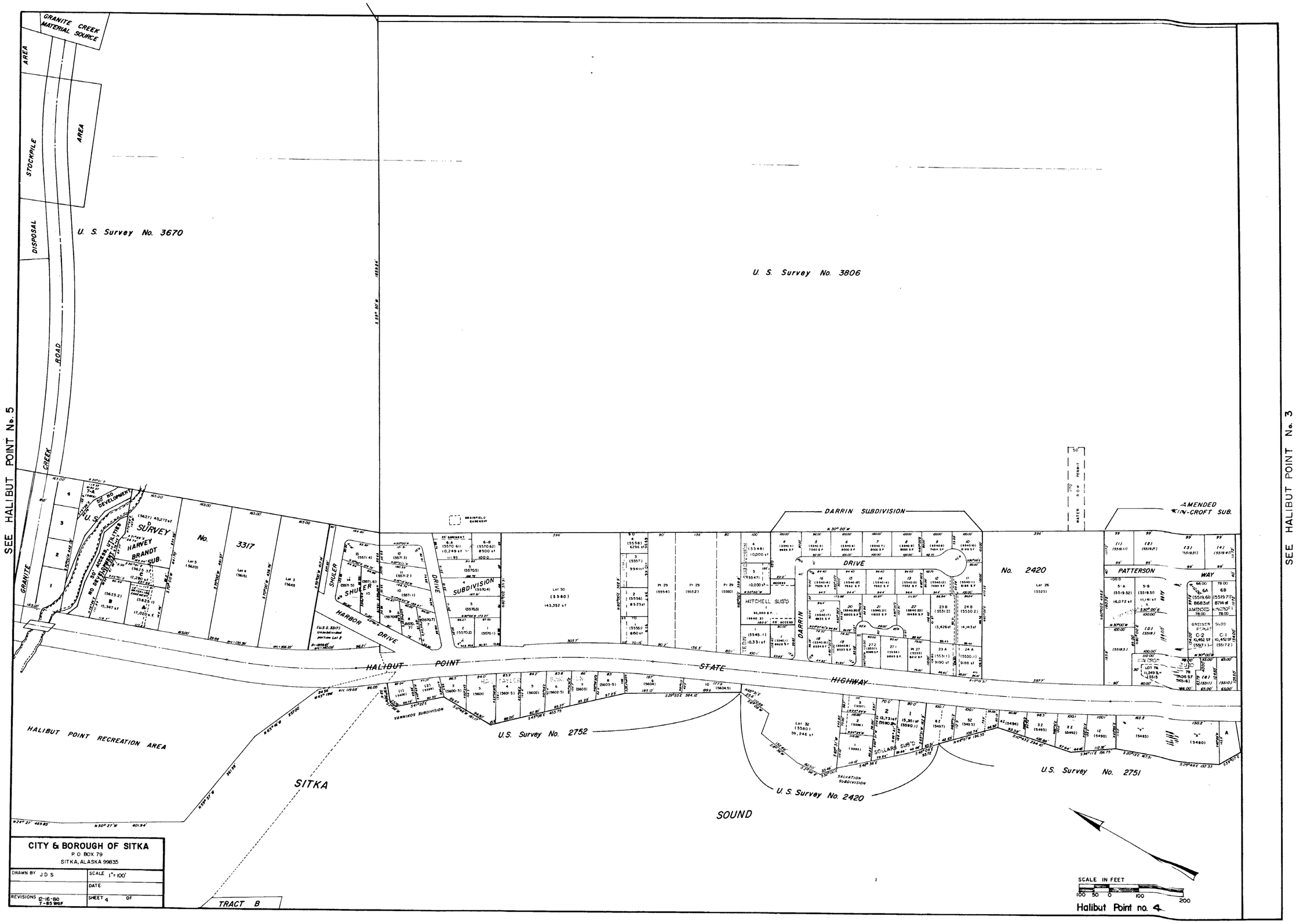

Halibut Point no. 4

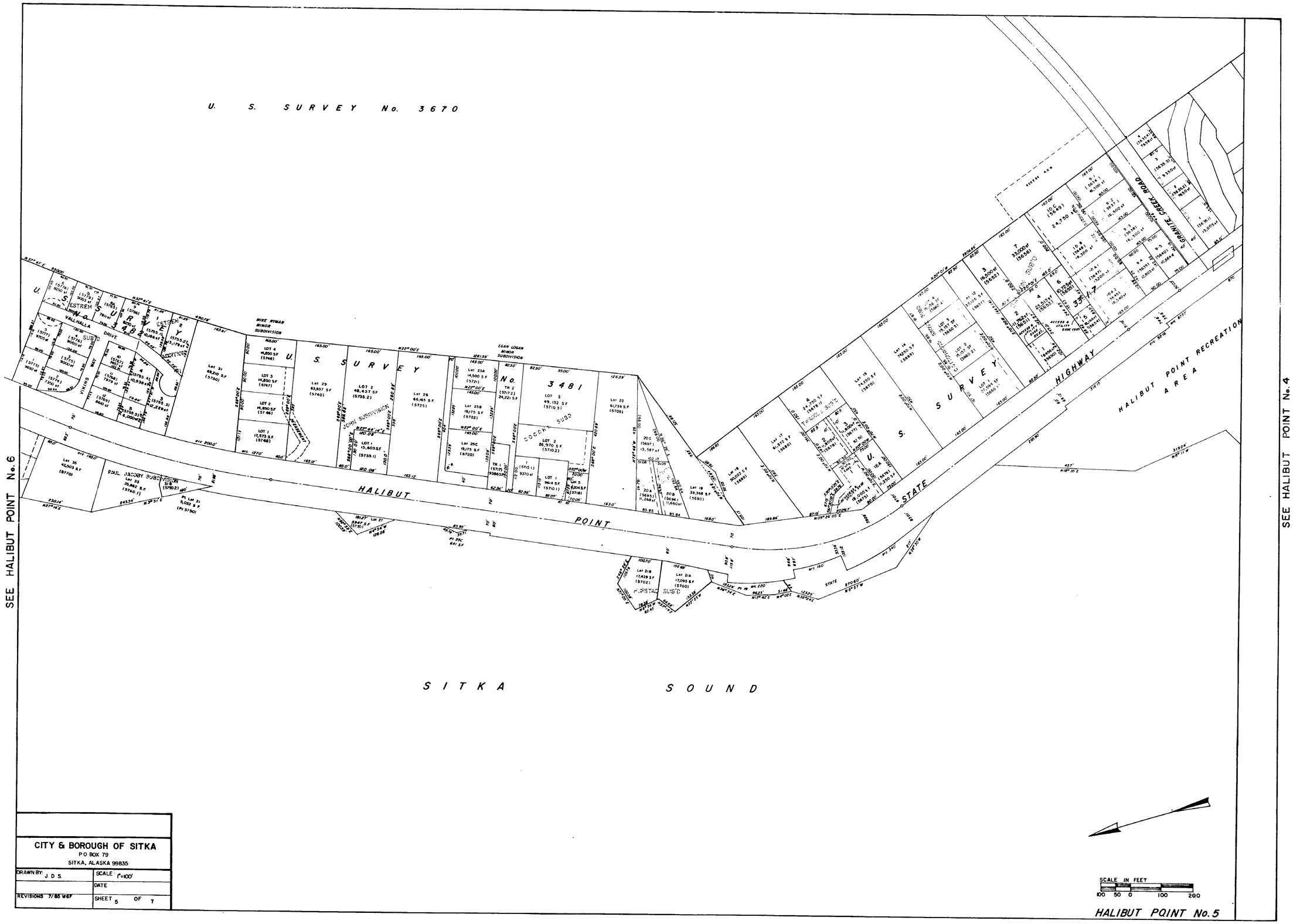

CITY & BOROUGH OF SITKA P O BOX 79 SITKA, ALASKA 99835	
DRAWN BY: J D S	SCALE: 1"=100'
	DATE
REVISIONS 7/85 WGF	SHEET 5 OF 7

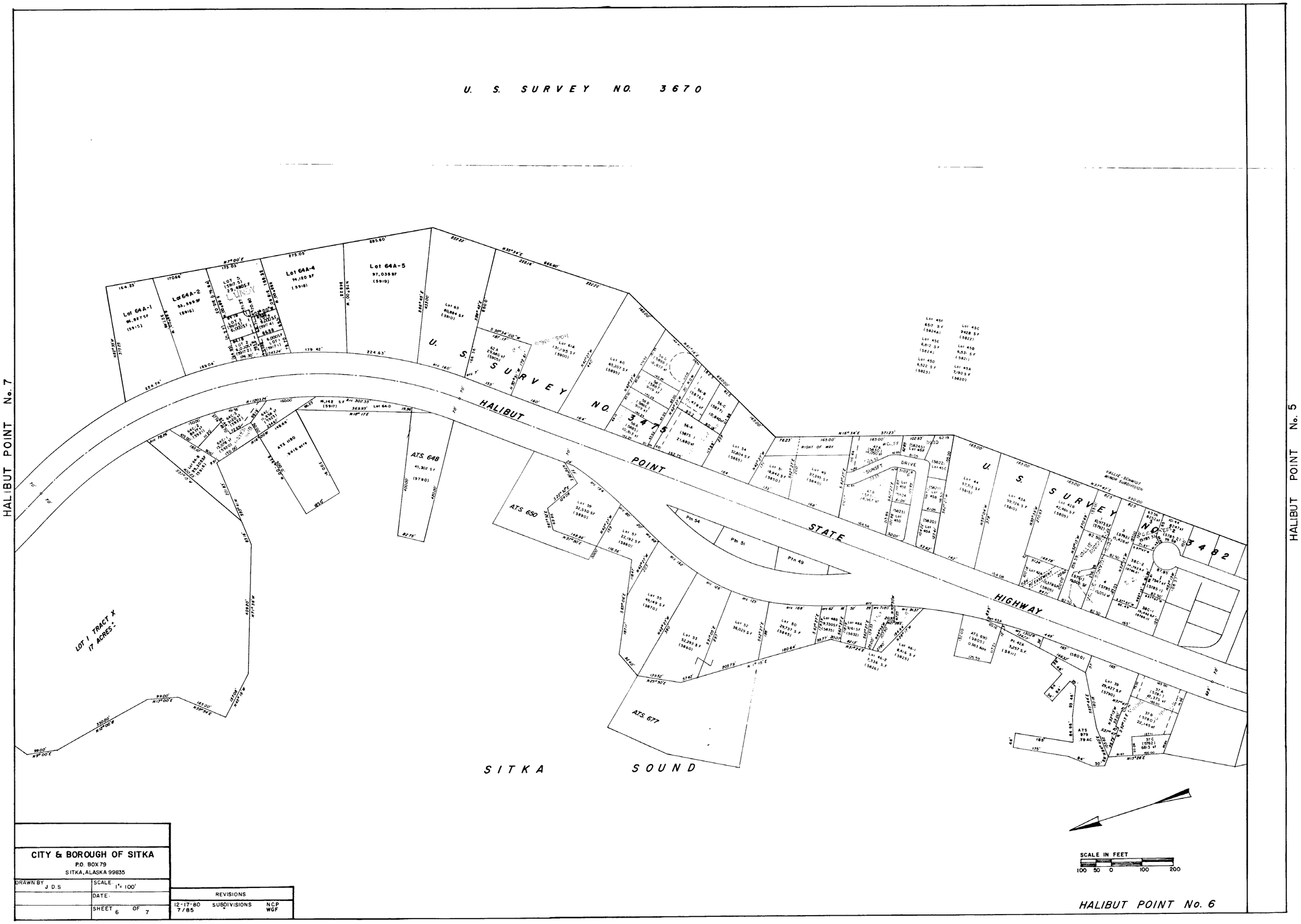

CITY & BOROUGH OF SITKA P.O. BOX 79 SITKA, ALASKA 99835		
DRAWN BY J.D.S	SCALE 1" = 100'	
	DATE	
	SHEET 6 OF 7	

REVISIONS		
12-17-80 7/85	SUBDIVISIONS	NCP WGF

HALIBUT POINT No. 6

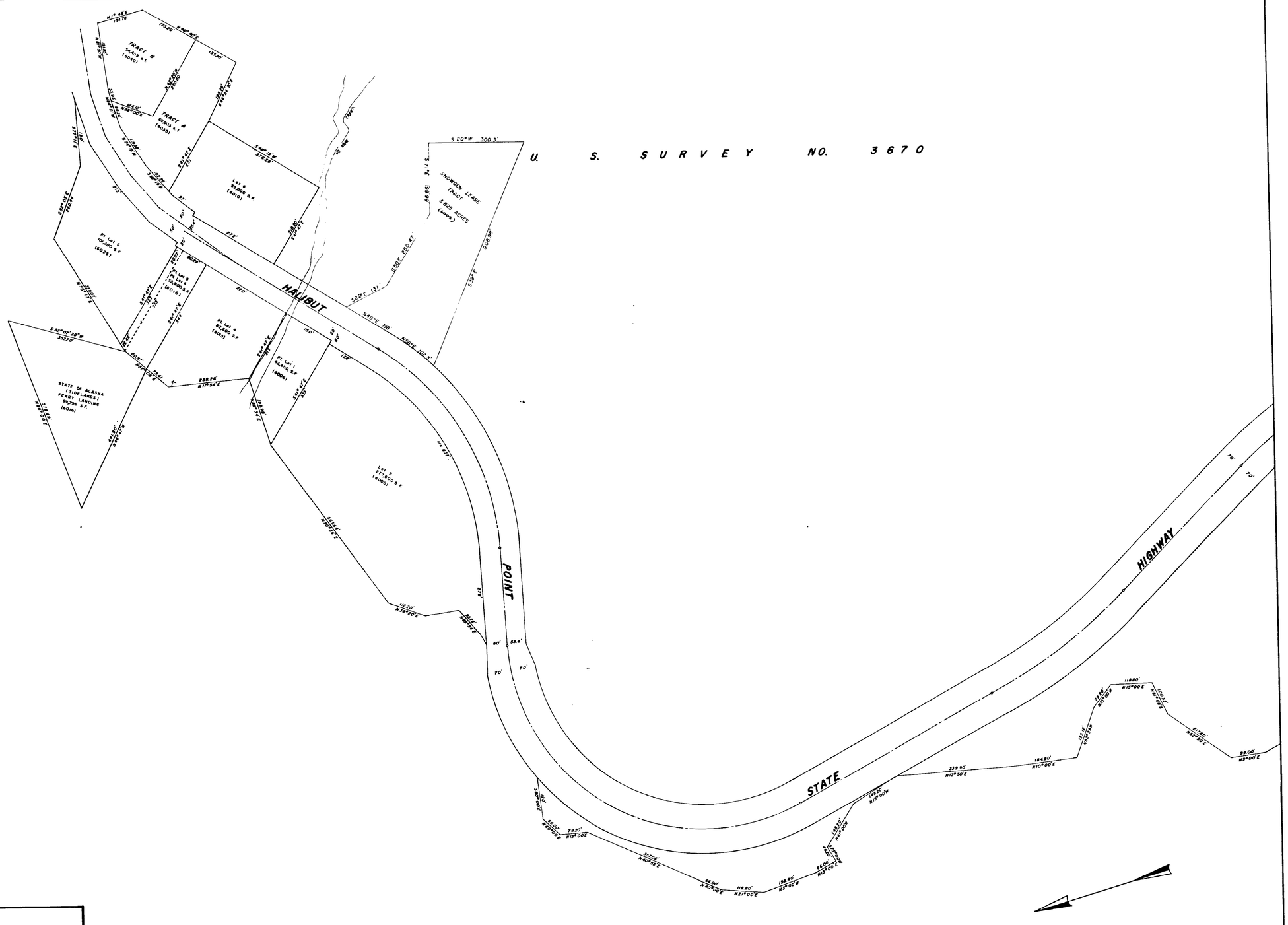

CITY & BOROUGH OF SITKA P O BOX 79 SITKA, ALASKA 99835	
DRAWN BY J D S	SCALE 1"=100'
	DATE
REVISIONS- 7/85 WGF	SHEET 7 OF 7

HALIBUT POINT Nº 6

Halibut Point No. 7

SEE HALIBUT POINT MAPS
MAP 5
MAP 4
MAP 1
MAP 2
GEORGESON STREET
MILLS STREET
KOSTROMETINOFF
NEVA STREET
FURUHELM STREET
CHARTERIS STREET
EDGECUMBE DRIVE
U.S. SURVEY
MUNICIPAL RESERVE
SCALE IN FEET
CITY & BOROUGH OF SITKA
P O BOX 79
SITKA ALASKA 99835
DRAWN BY N.C.P.
CHECKED BY
APPROVED BY
SCALE
DATE 12-10-80
SHEET 2 OF 23
REVISIONS 7/85 WGF
EDGECUMBE DR.
NEVA STREET
CHARTERIS ST.
DAVIDOFF STREET
HALIBUT POINT
SITKA SOUND
U.S. SURVEY NO. 500
STATE OF ALASKA & CITY OF SITKA
ROAD
GIBSON PLACE
HILL SUBDIVISION
TRUMAN WILCOX SUBDIVISION
HORHAUER SUB
SHEET 1 OF 23

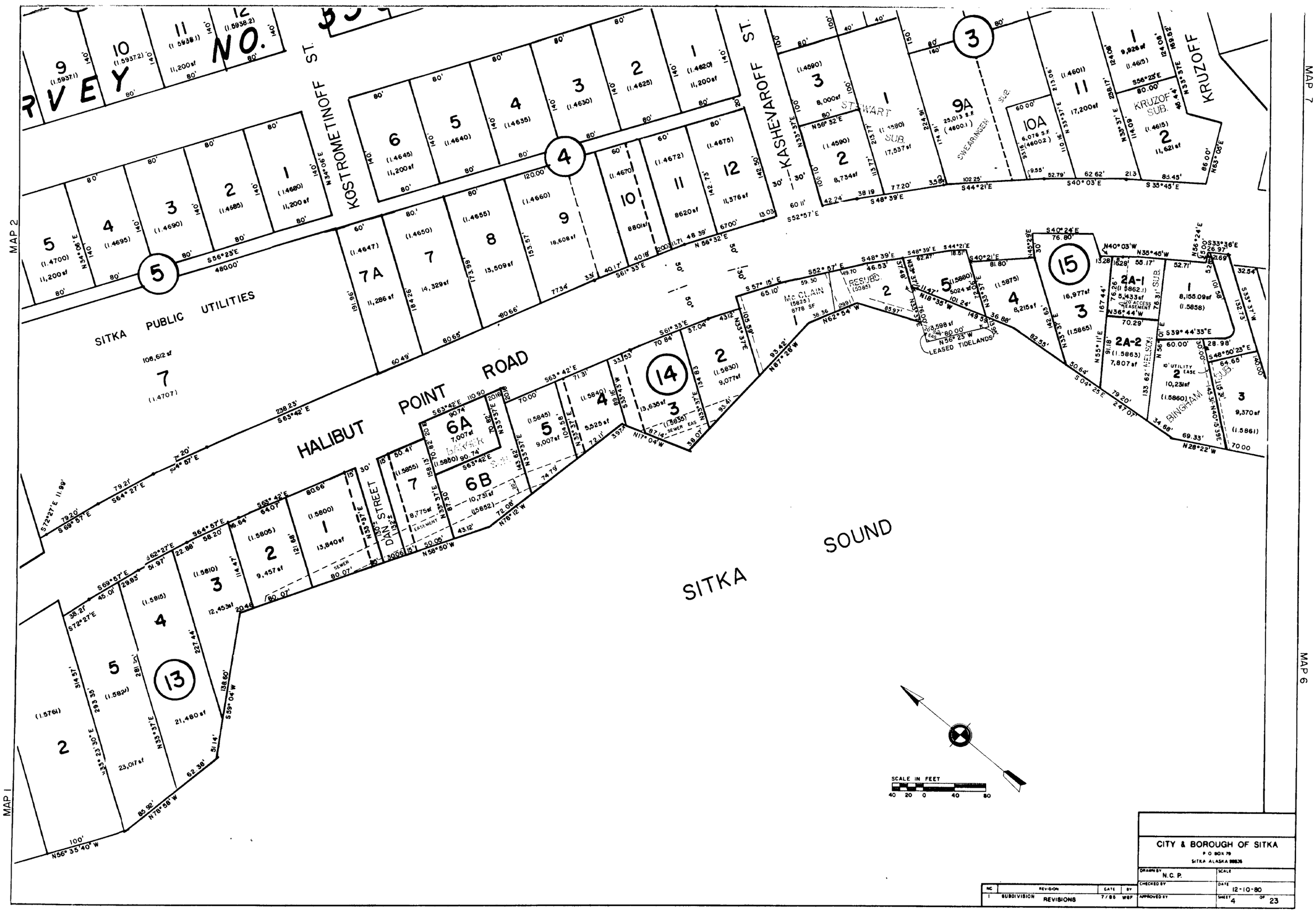
MAP 2
MAP 7
MAP 6
MAP 1
KOSTROMETINOFF ST.
KASHEVAROFF ST.
KRUZOFF
SITKA PUBLIC UTILITIES
HALIBUT POINT ROAD
SITKA SOUND
DAN STREET
RESUB. (5985)
Mc CLAIN (5625)
LEASED TIDELANDS
KRUZOFF SUB.
NELSON
RINGHAM SUB.
SCALE IN FEET
40 20 0 40 80
CITY & BOROUGH OF SITKA
P O BOX 79
SITKA ALASKA 99835
DRAWN BY N.C.P.
CHECKED BY
APPROVED BY
SCALE
DATE 12-10-80
SHEET 4 OF 23
NO REVISION DATE BY
1 SUBDIVISION REVISIONS 7/85 WGF

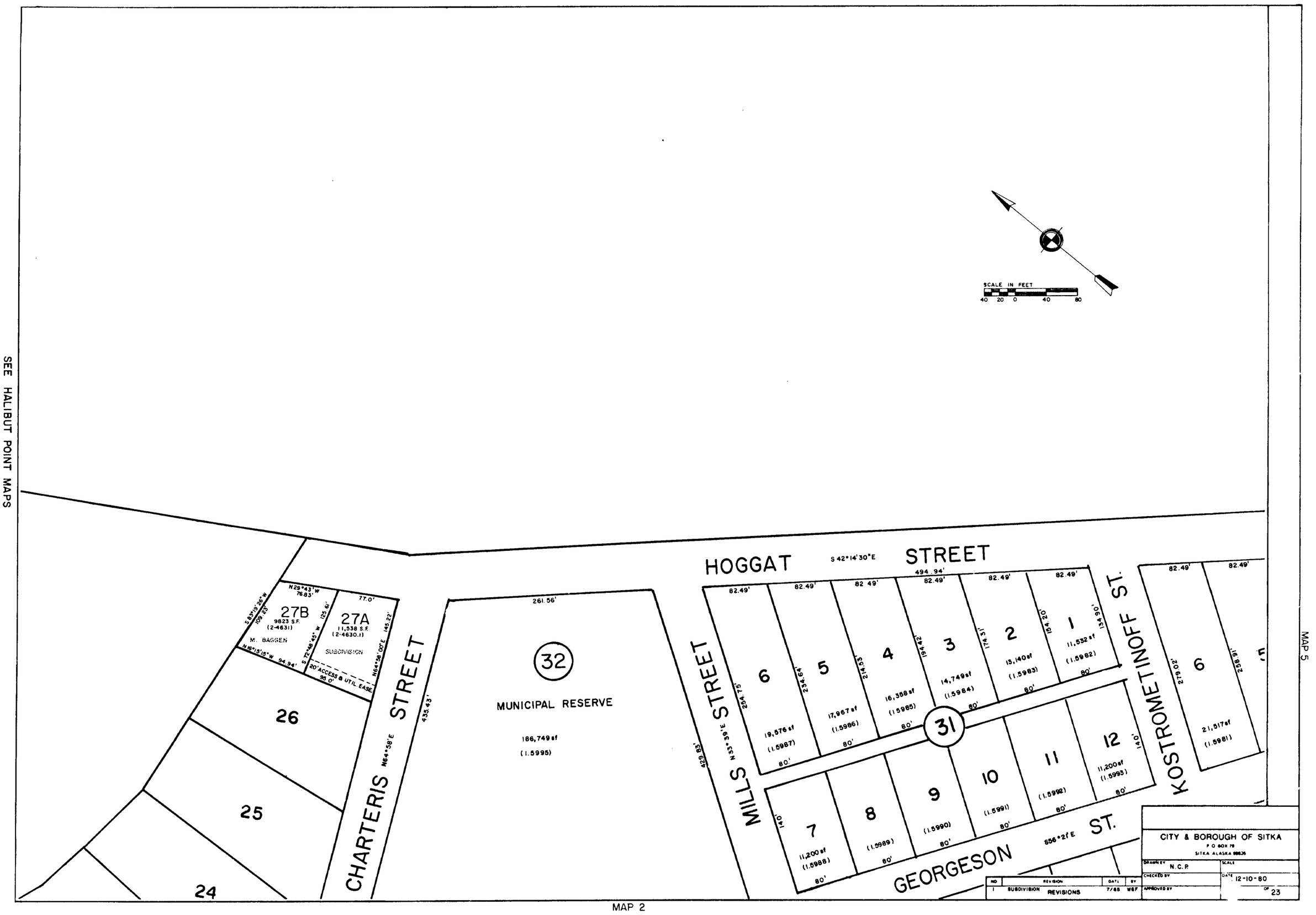
SEE HALIBUT POINT MAPS
HOGGAT STREET
S 42°14'30"E
CHARTERIS STREET
MILLS STREET
KOSTROMETINOFF ST.
GEORGESON ST.
MUNICIPAL RESERVE
186,749 sf
(1.5995)
M. BAGGEN
SUBDIVISION
20' ACCESS & UTIL EASE
SCALE IN FEET
40 20 0 40 80
CITY & BOROUGH OF SITKA
P O BOX 79
SITKA ALASKA 99835
DRAWN BY N.C.P.
CHECKED BY
APPROVED BY
SCALE
DATE 12-10-80
SHEET OF 23
NO REVISION DATE BY
1 SUBDIVISION REVISIONS 7/85 WGF
MAP 2

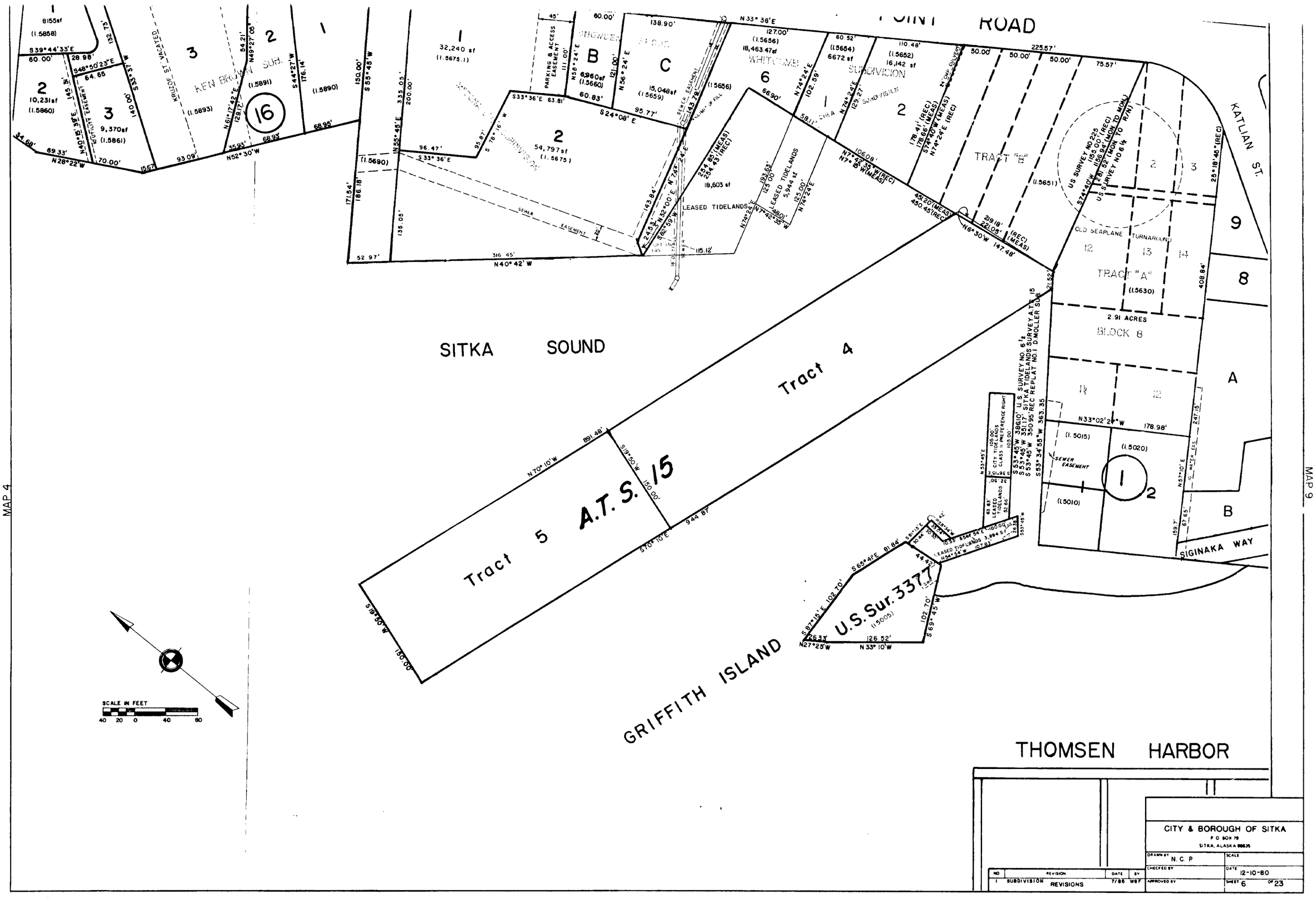
POINT ROAD
KATLIAN ST.
KEN BROWN SUB.
WHITCOMB SUBDIVISION
TRACT "B"
TRACT "A"
BLOCK 8
OLD SEAPLANE TURNAROUND
SITKA SOUND
Tract 4
Tract 5
A.T.S. 15
GRIFFITH ISLAND
U.S. Sur. 3377
THOMSEN HARBOR
SIGINAKA WAY
SCALE IN FEET
MAP 4
MAP 9
CITY & BOROUGH OF SITKA
P O BOX 79
SITKA, ALASKA 99835
DRAWN BY N. C. P.
CHECKED BY
APPROVED BY
SCALE
DATE 12-10-80
SHEET 6 OF 23
NO REVISION DATE BY
1 SUBDIVISION REVISIONS 7/85 WGF

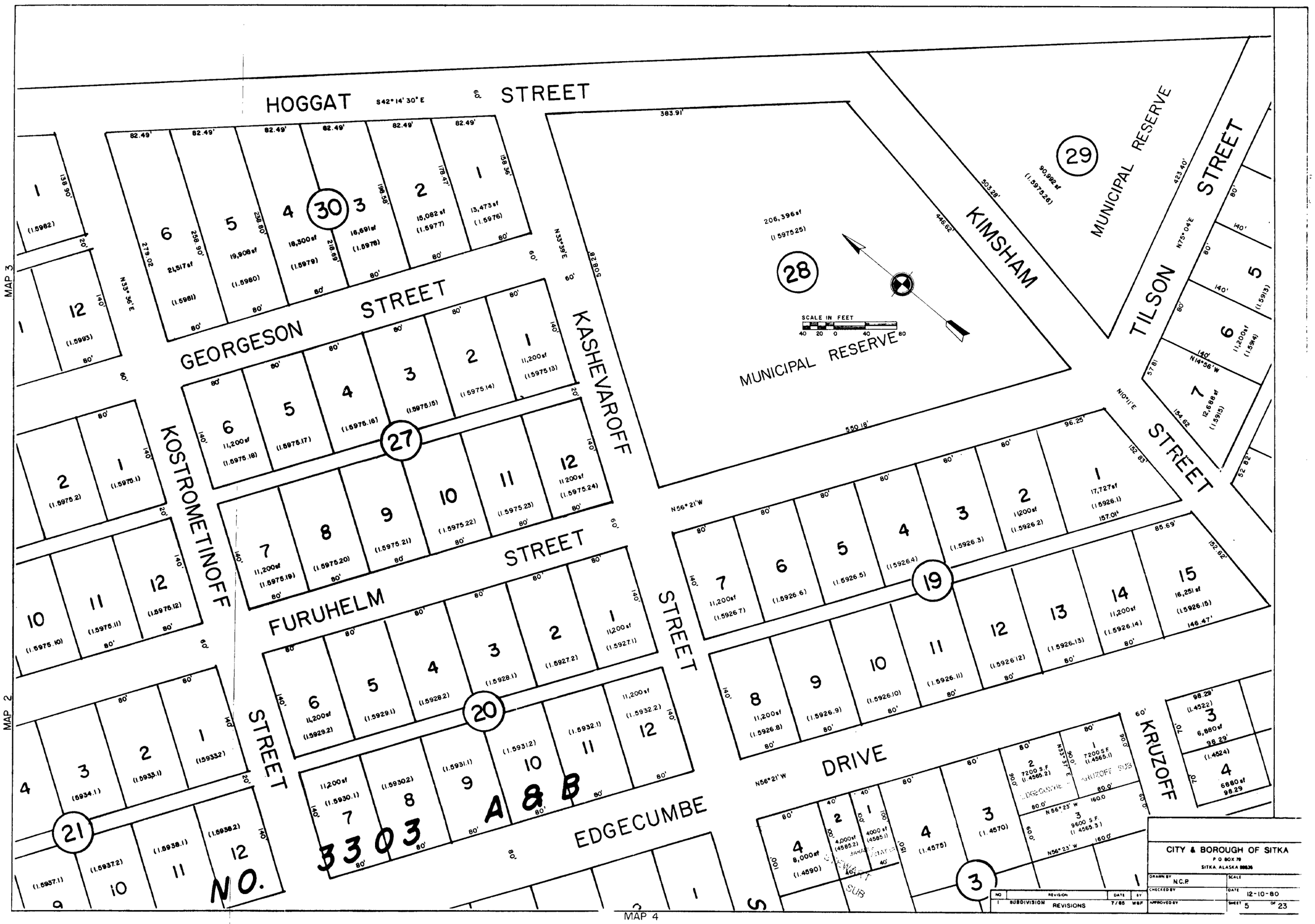
HOGGAT STREET
GEORGESON STREET
KASHEVAROFF
KOSTROMETINOFF
FURUHELM STREET
EDGECUMBE DRIVE
KIMSHAM
TILSON STREET
KRUZOFF
MUNICIPAL RESERVE
MAP 3
MAP 2
MAP 4
SCALE IN FEET
CITY & BOROUGH OF SITKA
P O BOX 79
SITKA, ALASKA 99835
DRAWN BY N.C.P.
CHECKED BY
APPROVED BY
SCALE
DATE 12-10-80
SHEET 5 OF 23
NO REVISION DATE BY
1 SUBDIVISION REVISIONS 7/85 WGF

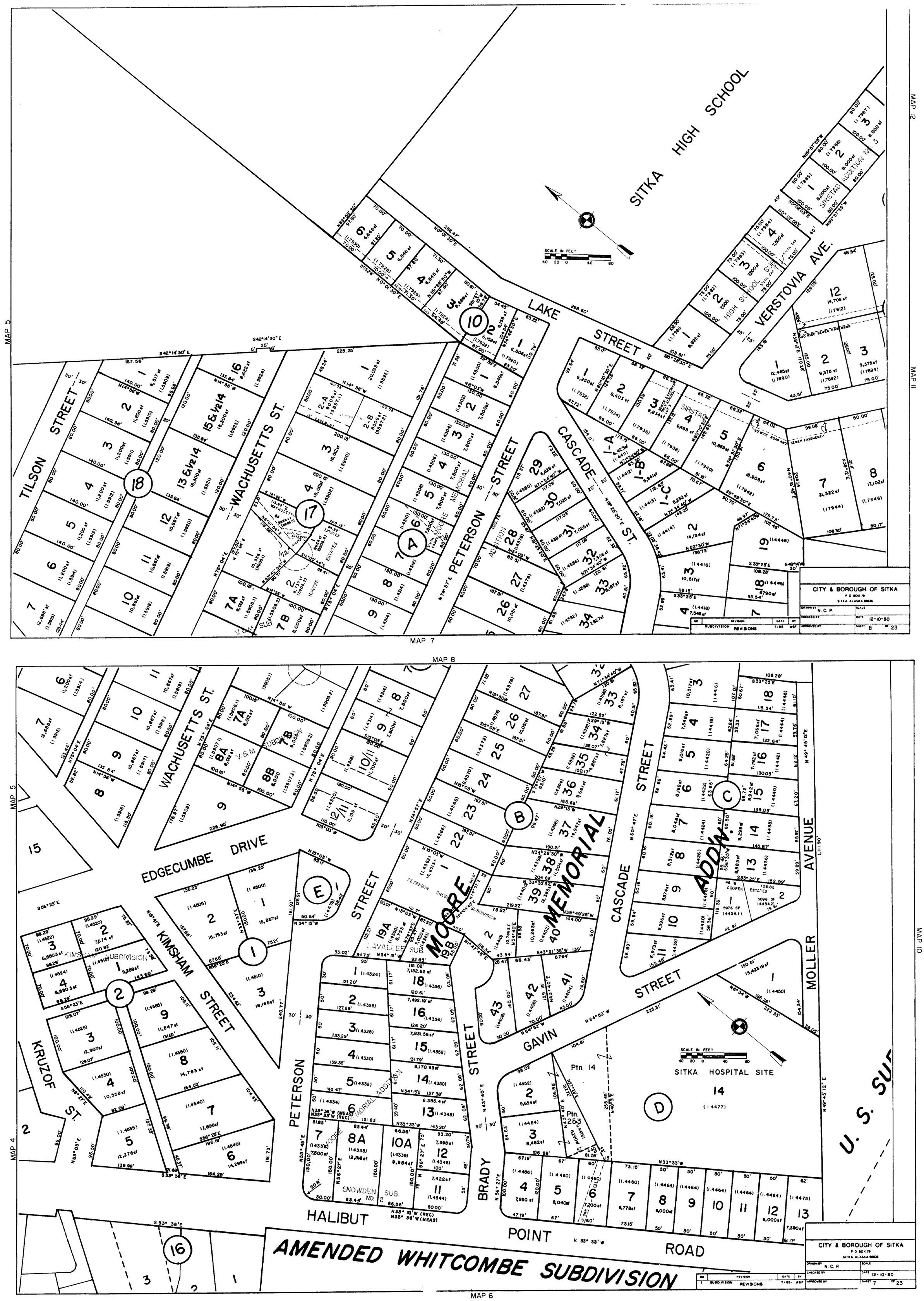
SITKA HIGH SCHOOL
LAKE STREET
VERSTOVIA AVE.
TILSON STREET
WACHUSETTS ST.
PETERSON STREET
CASCADE ST.
MOORE MEMORIAL ADDN.
EDGECUMBE DRIVE
KIMSHAM STREET
KRUZOF ST.
GAVIN
BRADY
HALIBUT
POINT
ROAD
MOLLER AVENUE
SITKA HOSPITAL SITE
AMENDED WHITCOMBE SUBDIVISION
CITY & BOROUGH OF SITKA
P O BOX 79
SITKA ALASKA 99835
DRAWN BY N. C. P.
SCALE
CHECKED BY
DATE 12-10-80
APPROVED BY
SHEET 8 OF 23
SHEET 7 OF 23
NO REVISION DATE BY
1 SUBDIVISION REVISIONS 7/85 WGF
MAP 5
MAP 11
MAP 7
MAP 8
MAP 10
MAP 4
MAP 6

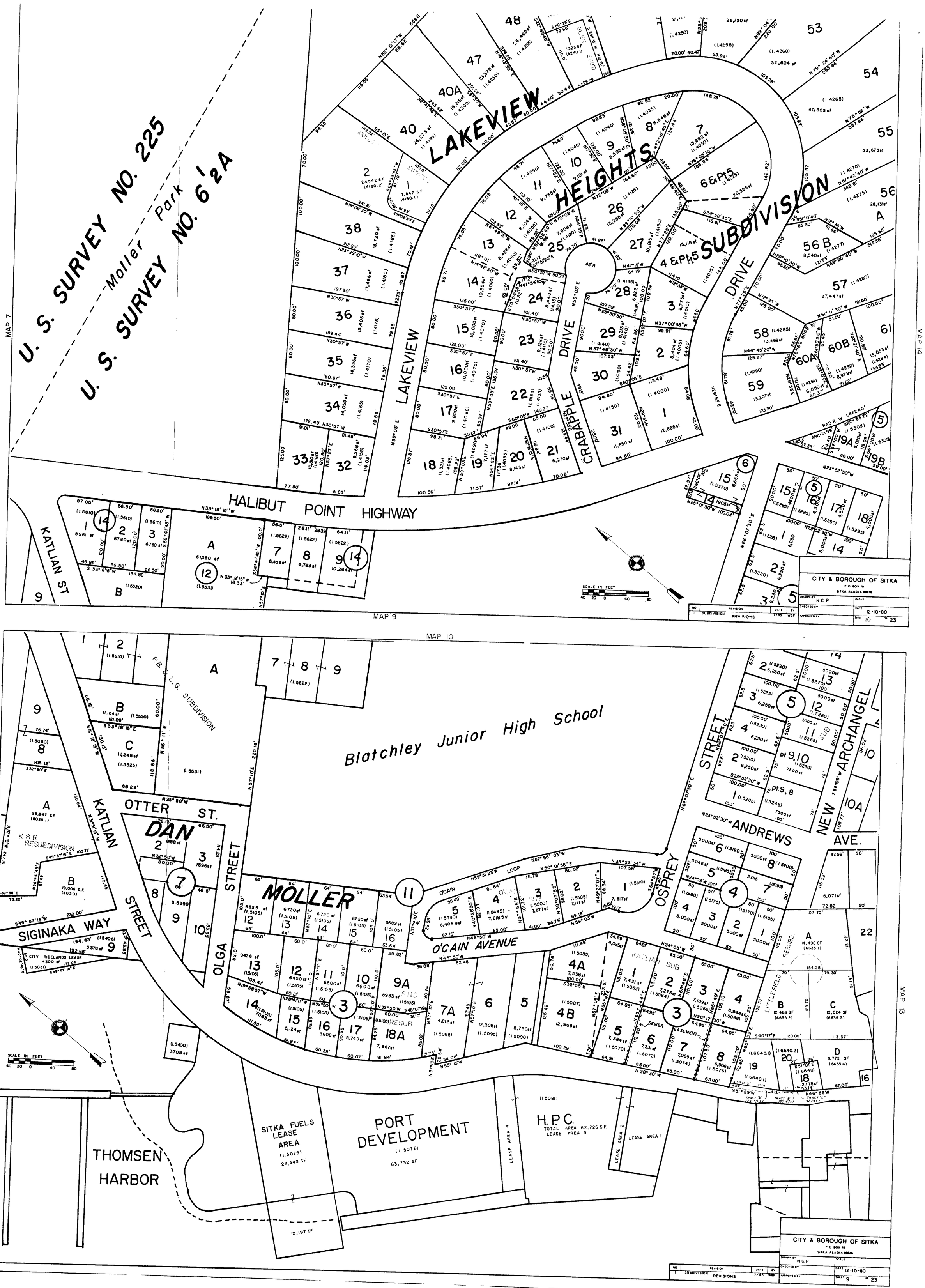
U. S. SURVEY NO. 225
U. S. SURVEY NO. 6 & 2A
Moller Park
LAKEVIEW HEIGHTS SUBDIVISION
LAKEVIEW DRIVE
CRABAPPLE DRIVE
HALIBUT POINT HIGHWAY
KATLIAN ST
MAP 7
MAP 9
MAP 10
MAP 14
Blatchley Junior High School
DAN MOLLER
OTTER ST.
KATLIAN STREET
OLGA STREET
SIGINAKA WAY
O'CAIN AVENUE
OSPREY
NEW ARCHANGEL STREET
ANDREWS AVE.
THOMSEN HARBOR
SITKA FUELS LEASE AREA
PORT DEVELOPMENT
H.P.C.
LEASE AREA 1
LEASE AREA 2
LEASE AREA 3
LEASE AREA 4
SCALE IN FEET
CITY & BOROUGH OF SITKA
P O BOX 79
SITKA ALASKA 99835
DRAWN BY N.C.P.
CHECKED BY
APPROVED BY
DATE 12-10-80
SHEET 10 OF 23
SHEET 9 OF 23
NO REVISION DATE BY
1 SUBDIVISION REVISIONS 7/85 WGF

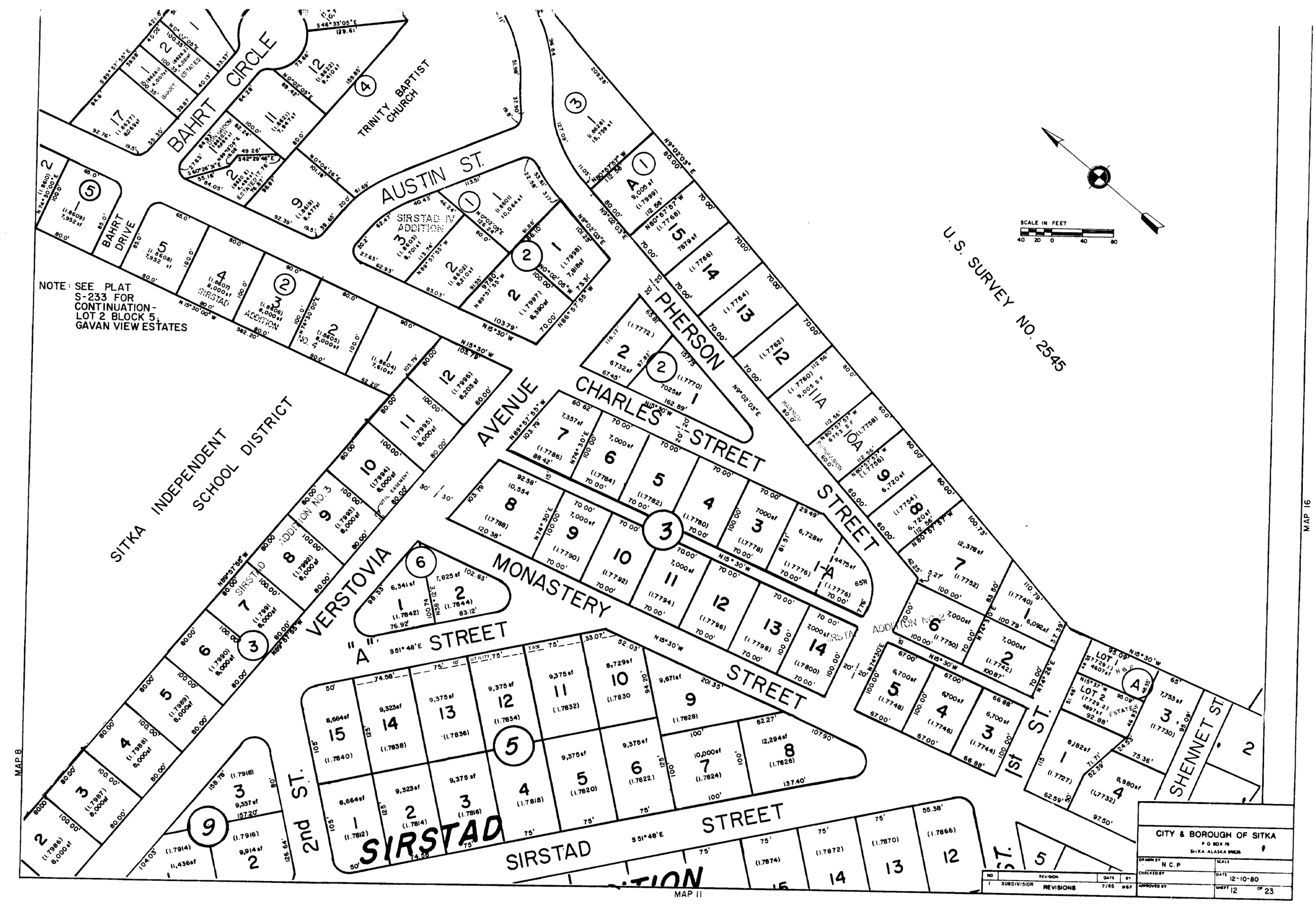
BAHRT CIRCLE
TRINITY BAPTIST CHURCH
AUSTIN ST.
SIRSTAD IV ADDITION
BAHRT DRIVE
NOTE: SEE PLAT S-233 FOR CONTINUATION - LOT 2 BLOCK 5, GAVAN VIEW ESTATES
SITKA INDEPENDENT SCHOOL DISTRICT
AVENUE
CHARLES STREET
PHERSON
U.S. SURVEY NO. 2545
SCALE IN FEET
VERSTOVIA
MONASTERY STREET
"A" STREET
SIRSTAD STREET
2nd ST.
1st ST.
SHENNET ST.
MAP 8
MAP 11
CITY & BOROUGH OF SITKA
P O BOX 79
SITKA ALASKA 99835
DRAWN BY N.C.P.
CHECKED BY
APPROVED BY
SCALE
DATE 12-10-80
SHEET 12 OF 23
NO. REVISION DATE BY
1 SUBDIVISION REVISIONS 7/85 WGF

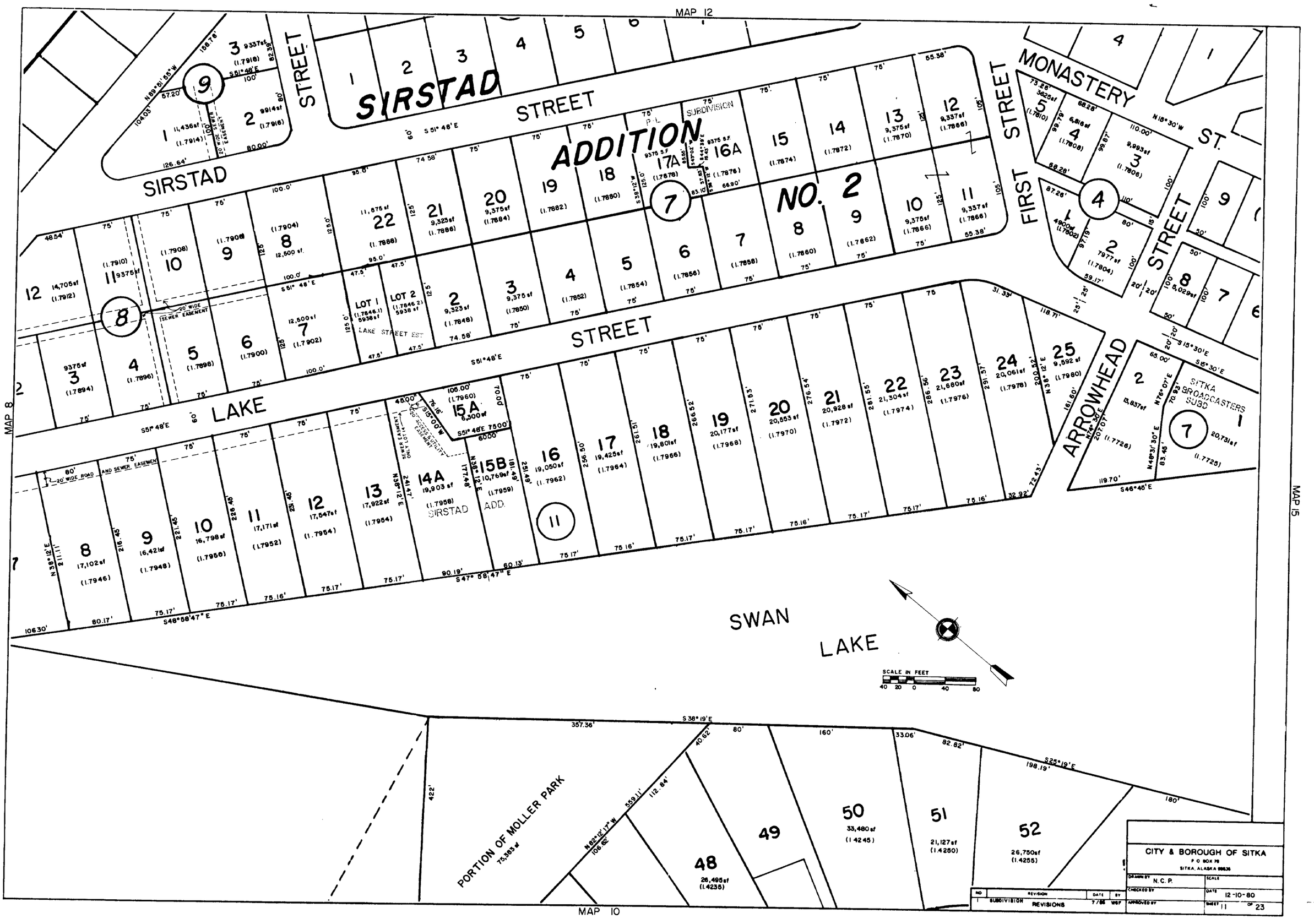
MAP 12
SIRSTAD STREET
SIRSTAD ADDITION NO. 2
MONASTERY ST.
FIRST STREET
LAKE STREET
ARROWHEAD
SITKA BROADCASTERS SUBD.
SWAN LAKE
SCALE IN FEET
MAP 8
MAP 15
CITY & BOROUGH OF SITKA
P O BOX 79
SITKA, ALASKA 99835
DRAWN BY N.C.P.
CHECKED BY
APPROVED BY
SCALE
DATE 12-10-80
SHEET 11 OF 23
NO. REVISION DATE BY
1 SUBDIVISION REVISIONS 7/85 WGF

PORTION OF MOLLER PARK
MAP 10

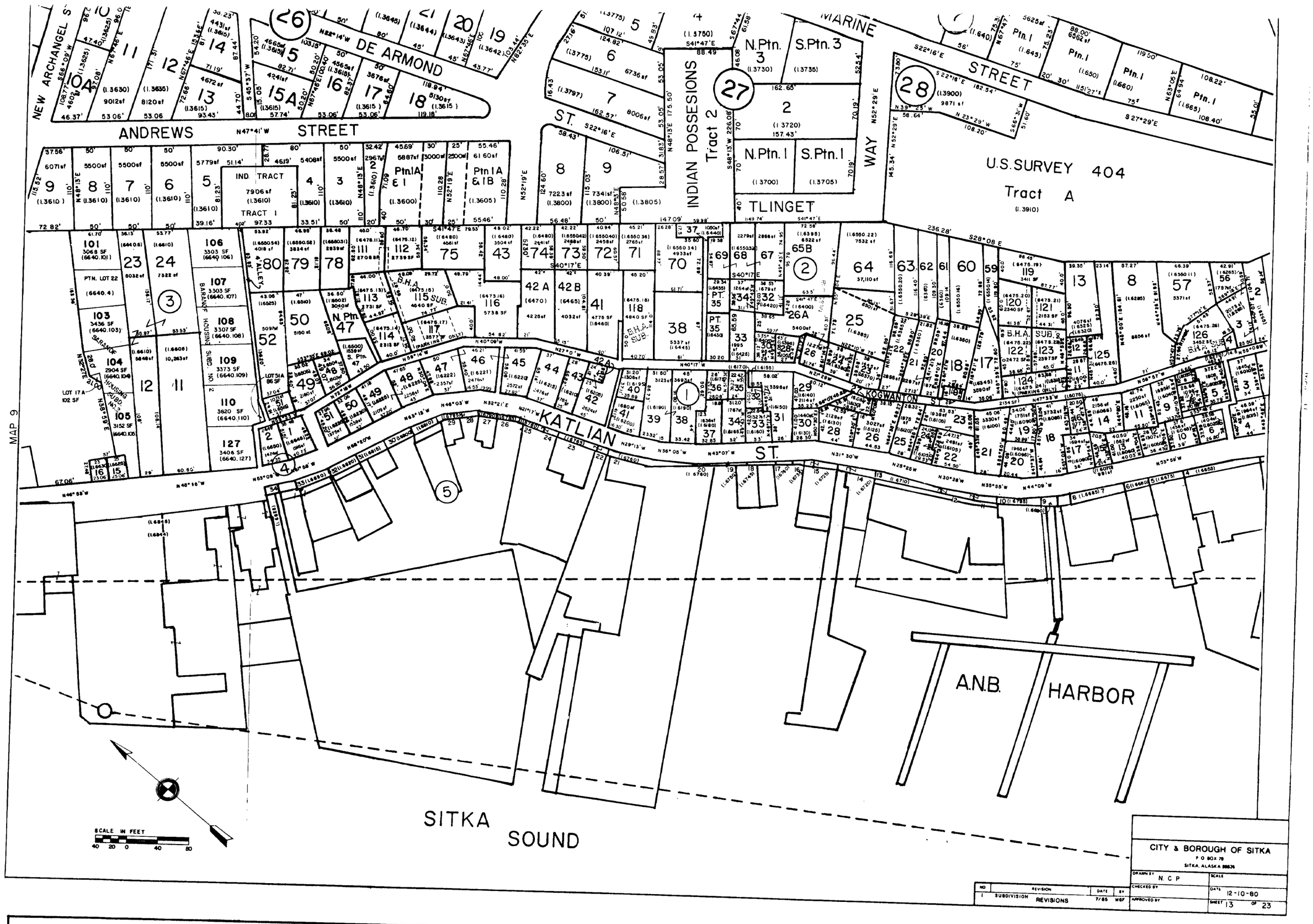
NEW ARCHANGEL ST.
DE ARMOND
ANDREWS STREET
MARINE STREET
INDIAN POSSESSIONS Tract 2
TLINGET WAY
U.S. SURVEY 404 Tract A
KATLIAN ST.
KOGWANTON
A.N.B. HARBOR
SITKA SOUND
MAP 9
SCALE IN FEET
CITY & BOROUGH OF SITKA
P O BOX 79
SITKA, ALASKA 99835
DRAWN BY N. C. P
SCALE
CHECKED BY
DATE 12-10-80
APPROVED BY
SHEET 13 OF 23
NO REVISION DATE BY
1 SUBDIVISION REVISIONS 7/85 WGF

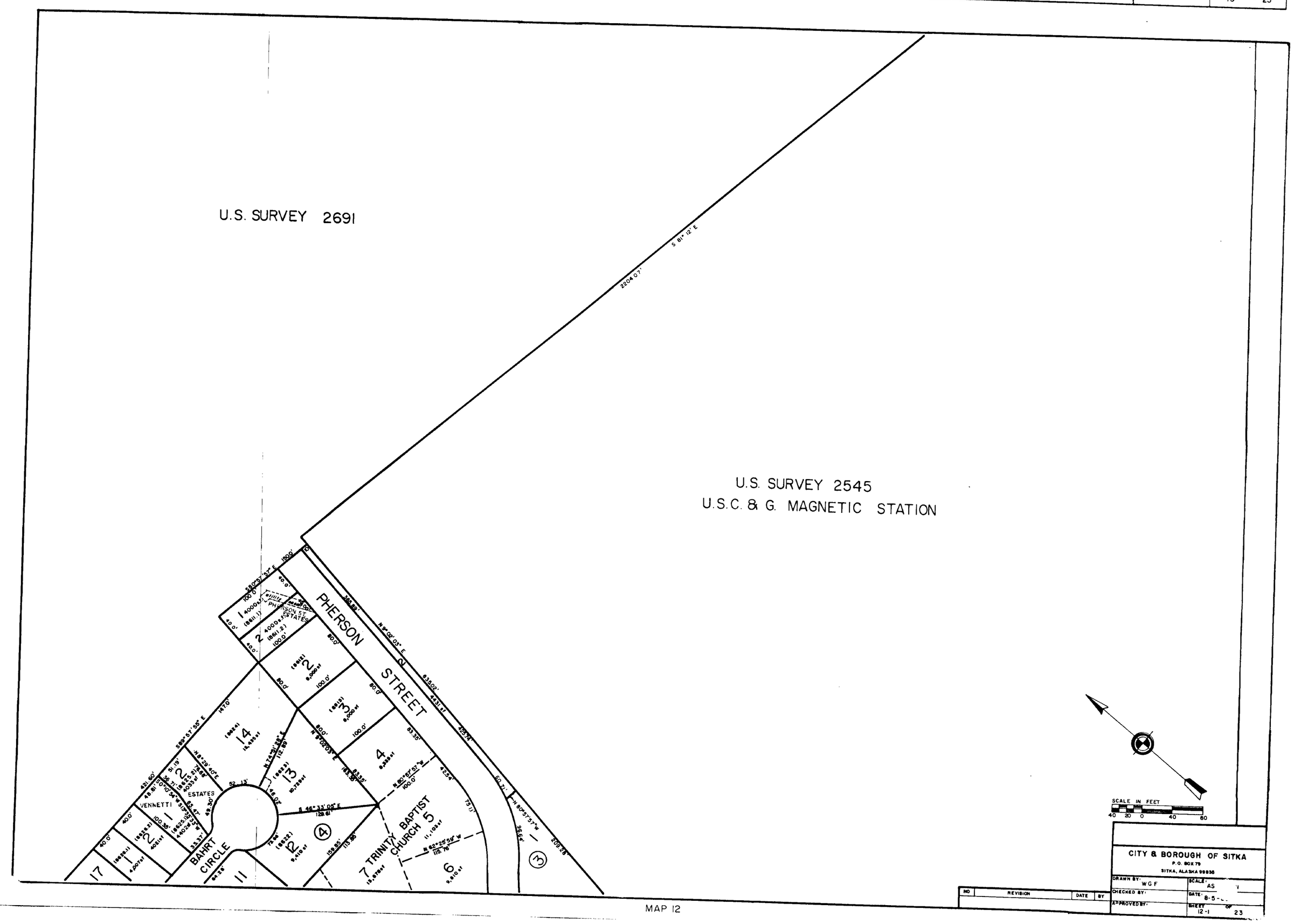
U.S. SURVEY 2691
S 81° 12' E
2204.07'
U.S. SURVEY 2545
U.S.C. & G. MAGNETIC STATION
PHERSON STREET
BAHRT CIRCLE
VENNETTI ESTATES
TRINITY BAPTIST CHURCH
MAP 12
SCALE IN FEET
CITY & BOROUGH OF SITKA
P.O. BOX 79
SITKA, ALASKA 99835
DRAWN BY: WGF
SCALE: AS
CHECKED BY:
DATE: 8-5-
APPROVED BY:
SHEET 12-1 OF 23
NO REVISION DATE BY