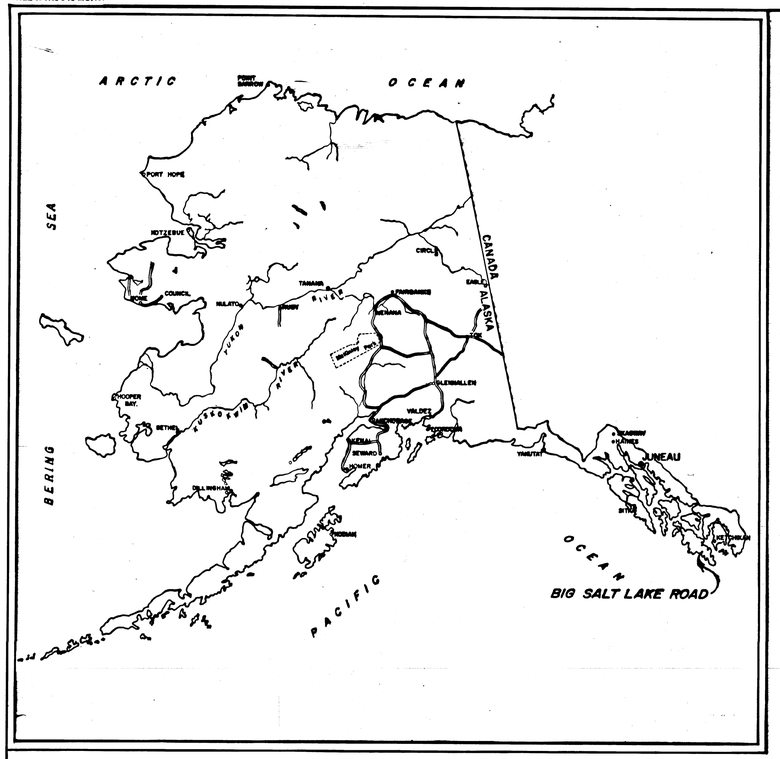

STATE OF ALASKA

DEPARTMENT OF HIGHWAYS

RIGHT OF WAY MAP

ALASKA PROJECT

S-0924

BIG SALT LAKE ROAD

SOUTH TONGASS NATIONAL FOREST
and KLAWOCK AIRPORT ACCESS RD.

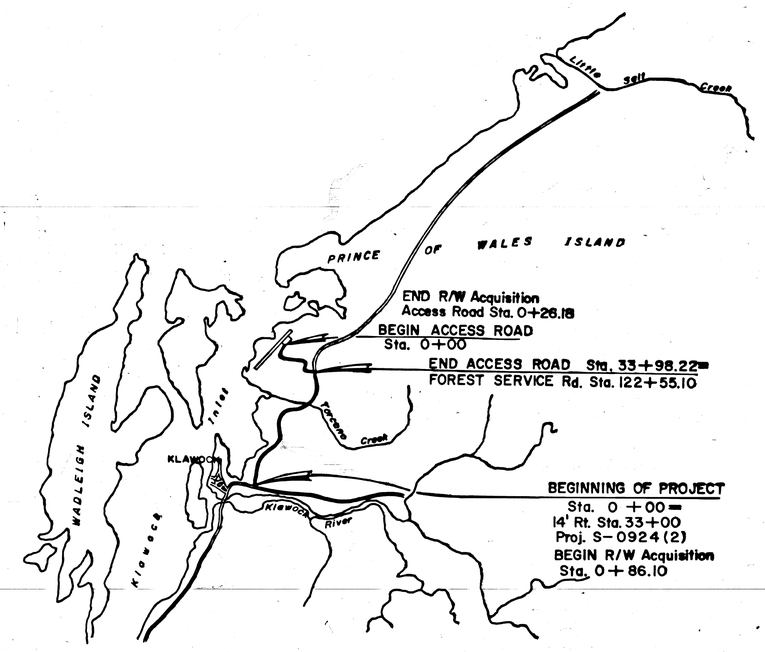

PROJECT LENGTH 3.007 MI.

SCALE: 1" = 1 Mile

0 1/2 1 2 3 4 5

DEPARTMENT OF HIGHWAYS

APPROVED Feb. 24, 19 75
Date

for COMMISSIONER

DEPARTMENT OF TRANSPORTATION
FEDERAL HIGHWAY ADMINISTRATION

APPROVED _____, 19____
Date

DIVISION ENGINEER

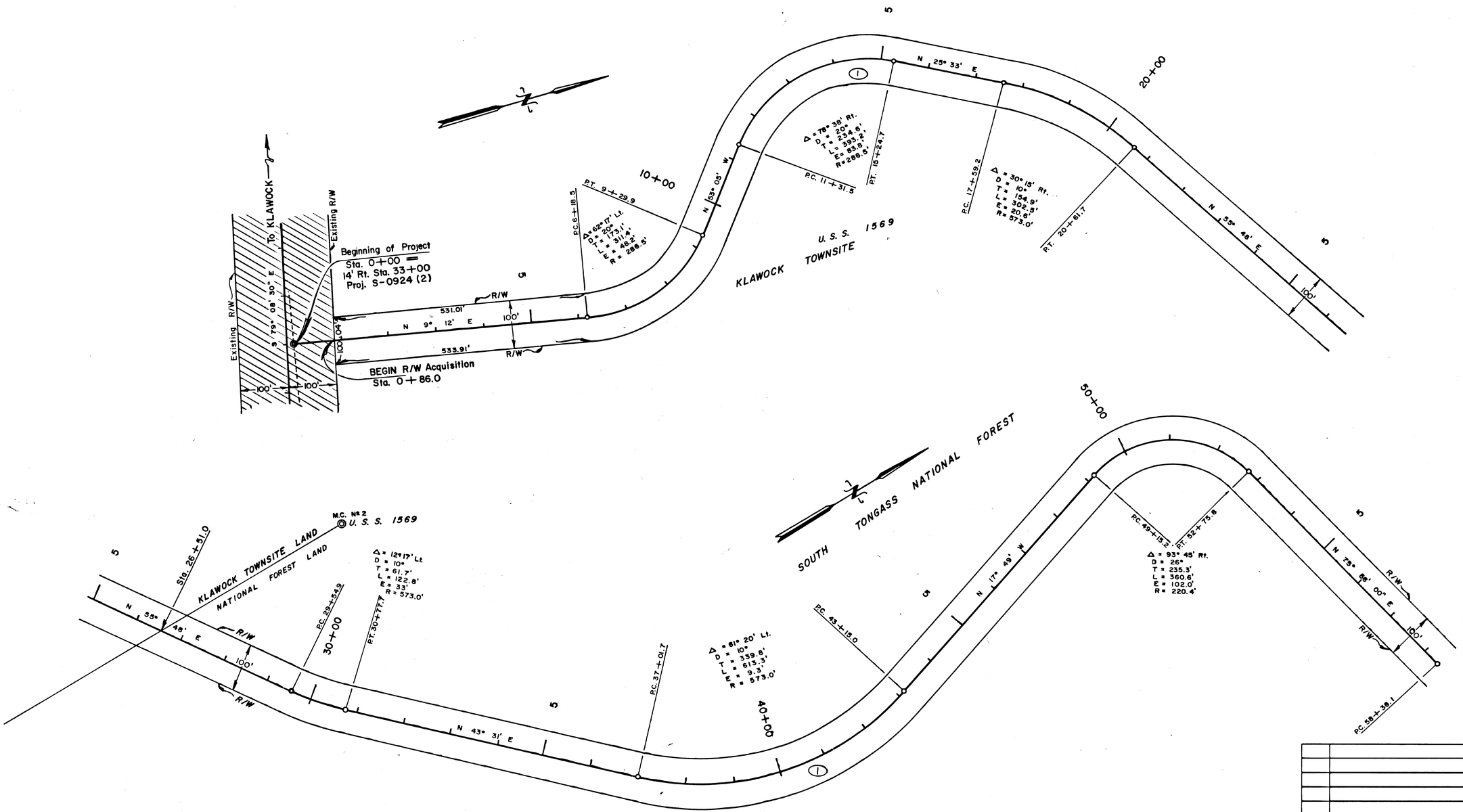

PARCEL	OWNER	TAKE	REMAIN
1	U.S. Forest Service	36.337 Ac.	Large

DATE	REVISIONS	BY

STATE OF ALASKA

DEPARTMENT OF HIGHWAYS

RIGHT OF WAY MAP

ALASKA PROJECT NO.

BIG SALT LAKE ROAD

S-0924

DRAWN G.E.P	DATE 1/75	SCALE 1" = 100'
CHECKED	DATE	SHEET 2 OF 4

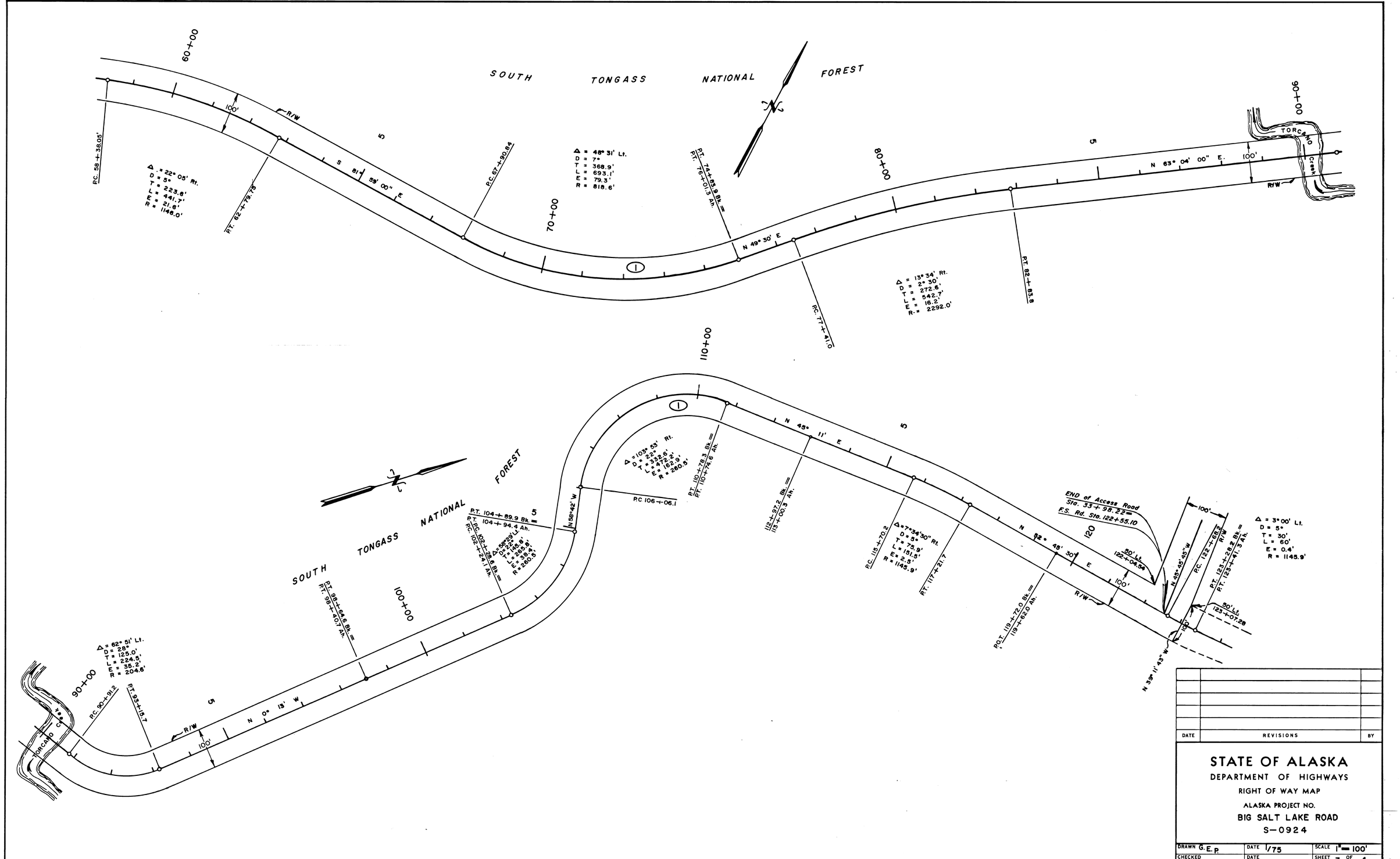

DATE	REVISIONS	BY

STATE OF ALASKA

DEPARTMENT OF HIGHWAYS

RIGHT OF WAY MAP

ALASKA PROJECT NO.

BIG SALT LAKE ROAD

S-0924

DRAWN G. E. P.	DATE 1/75	SCALE 1" = 100'
CHECKED	DATE	SHEET 3 OF 4

NORTHERN TRADING ASSOC. 12843

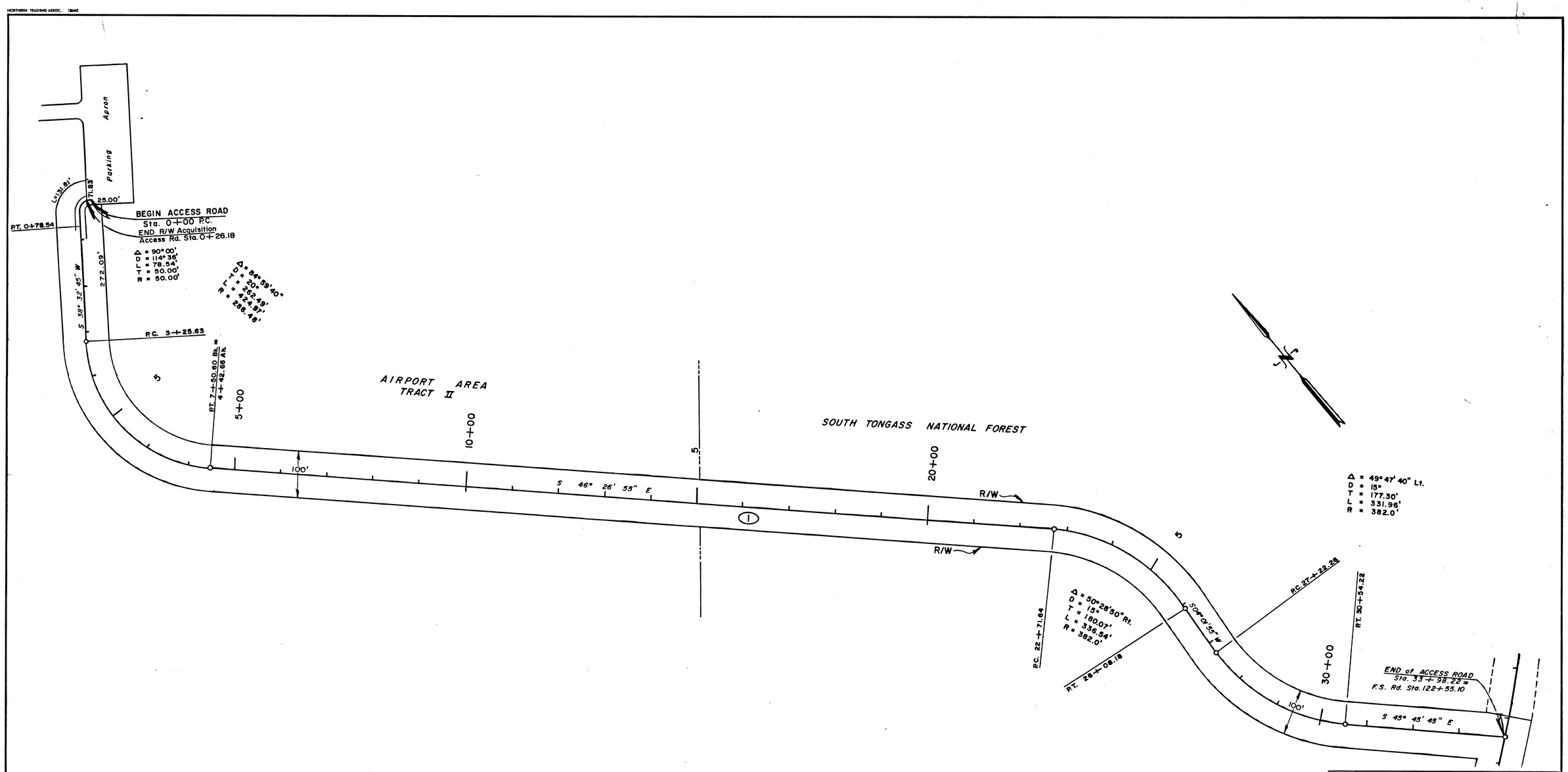

DATE	REVISIONS	BY

STATE OF ALASKA

DEPARTMENT OF HIGHWAYS

RIGHT OF WAY MAP

ALASKA PROJECT NO.

BIG SALT LAKE ROAD

S-0924

DRAWN G.E.P.	DATE 1/74	SCALE 1" = 100'
CHECKED	DATE	SHEET 4 OF 4