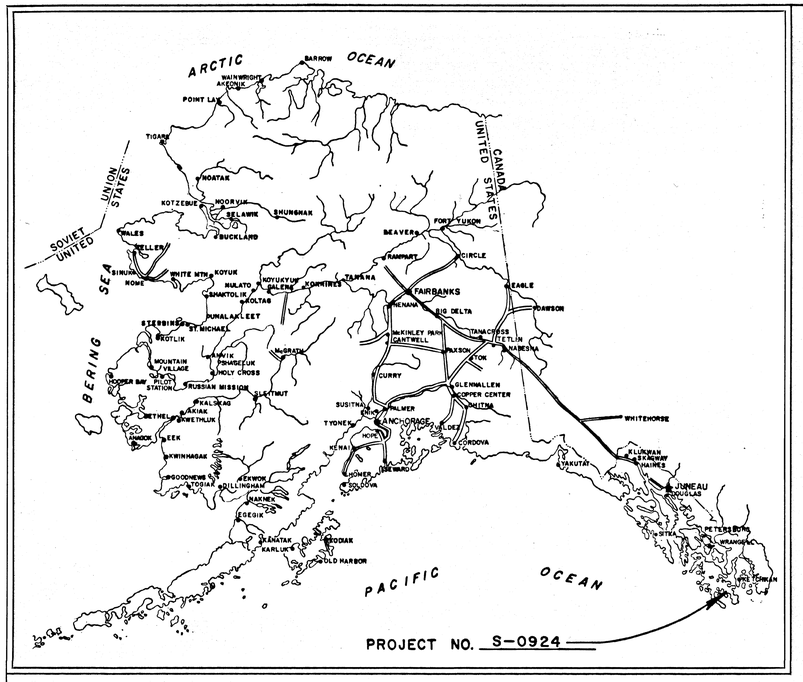

STATE OF ALASKA

DEPARTMENT OF HIGHWAYS

RIGHT OF WAY MAP

ALASKA PROJECT

S-0924

HARRIS RIVER TO HOLLIS

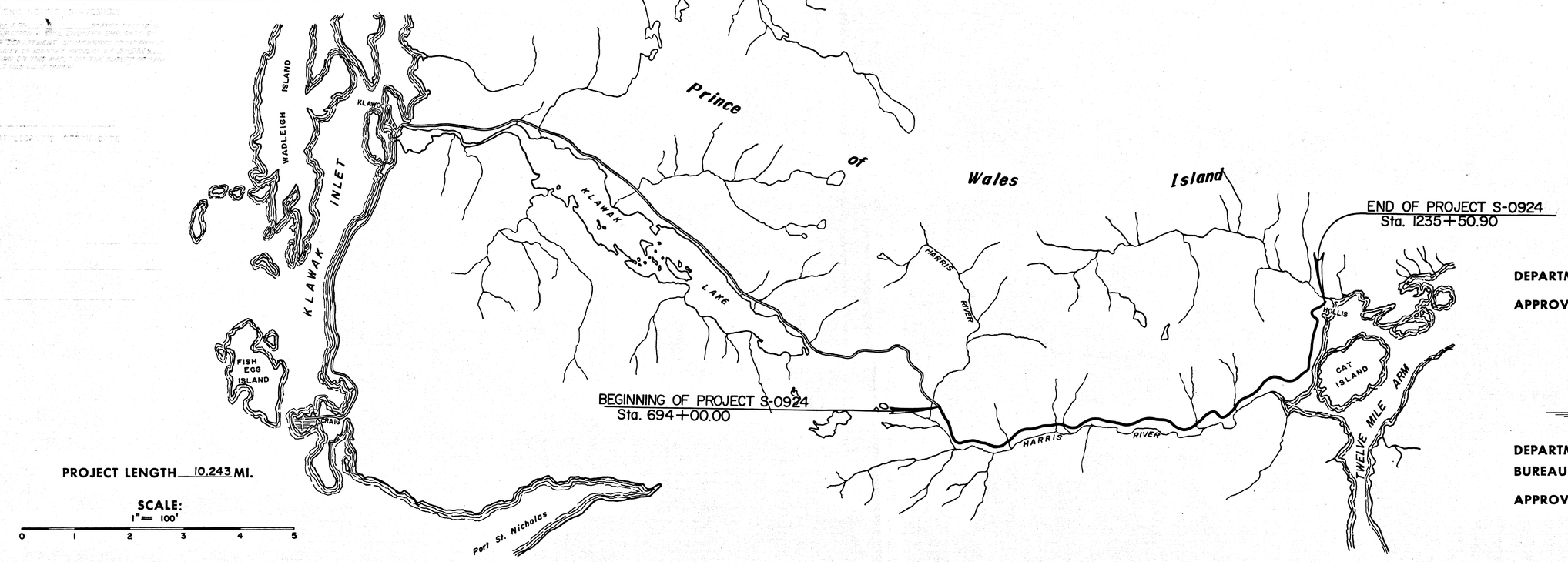

PROJECT LENGTH 10.243 MI.

SCALE:
1" = 100'
0 1 2 3 4 5

DEPARTMENT OF HIGHWAYS

APPROVED 10/10, 1972
Date

B. Campbell
COMMISSIONER

DEPARTMENT OF COMMERCE
BUREAU OF PUBLIC ROADS

APPROVED _____, 19__
Date

REGIONAL ENGINEER
REGION TEN

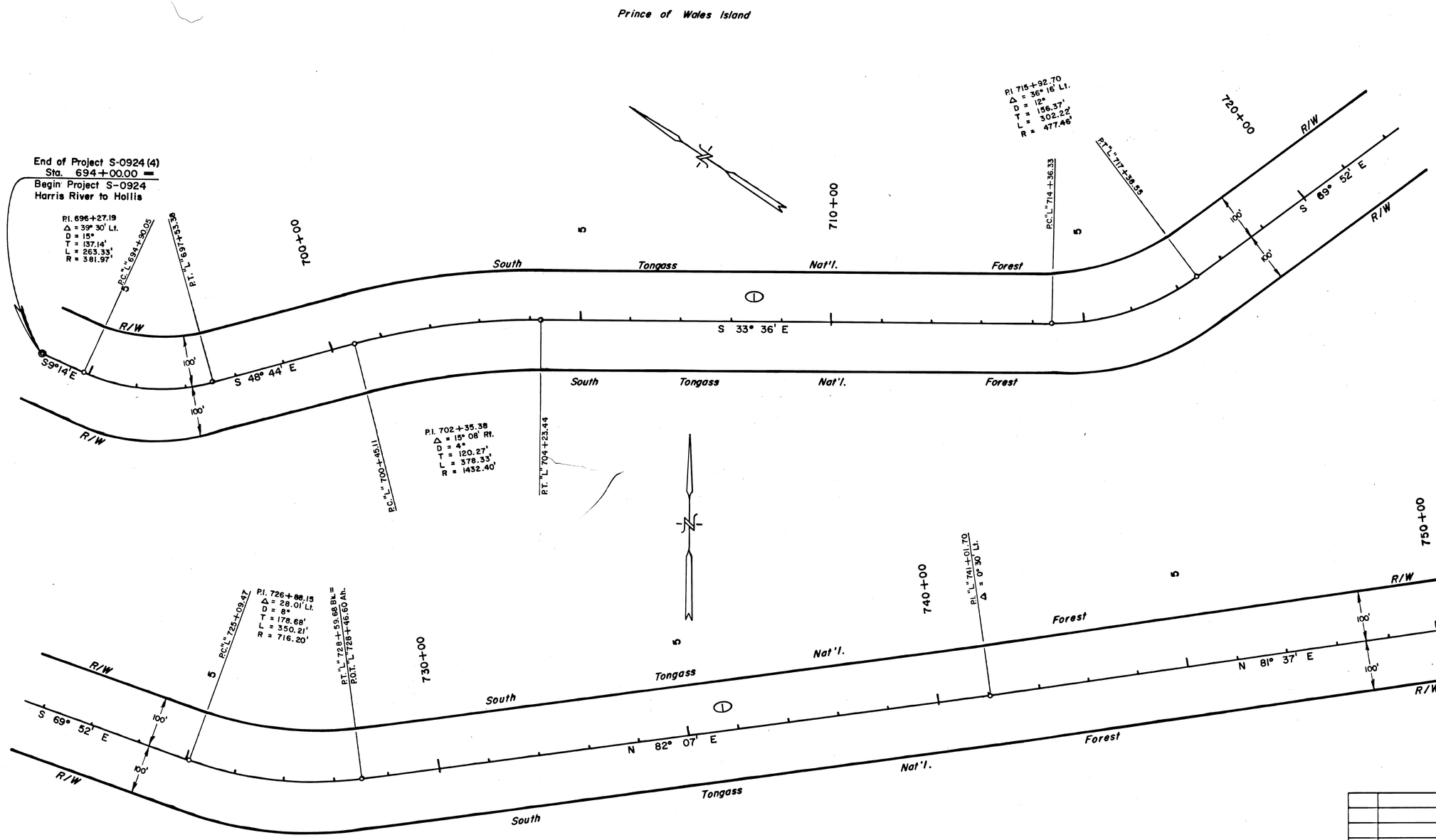

PARCEL	OWNER	TAKE	REMAIN
1	U.S. Forest Service	248.303 Ac.	Large

DATE	REVISIONS	BY

STATE OF ALASKA
DEPARTMENT OF HIGHWAYS
RIGHT OF WAY MAP
ALASKA PROJECT NO.
S-0924

DRAWN G.E.P.	DATE 9/72	SCALE 1" = 100'
CHECKED	DATE	SHEET 2 OF 11

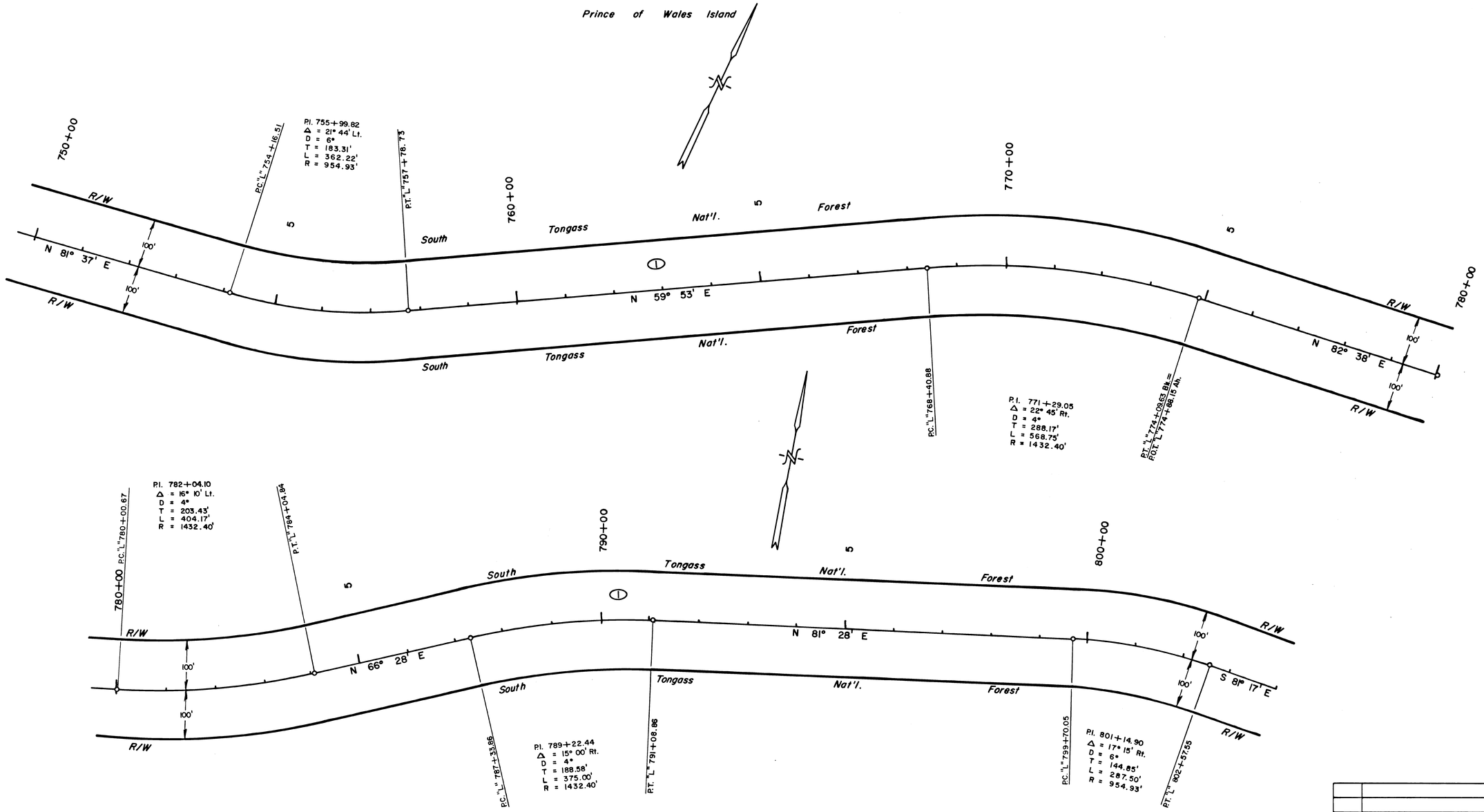

PARCEL	OWNER	TAKE	REMAIN
1	U.S. Forest Service	248.303 Ac.	Large

DATE	REVISIONS	BY

STATE OF ALASKA

DEPARTMENT OF HIGHWAYS

RIGHT OF WAY MAP

ALASKA PROJECT NO.

S-0924

DRAWN G.E.P	DATE 9/72	SCALE 1" = 100'
CHECKED	DATE	SHEET 3 OF 11

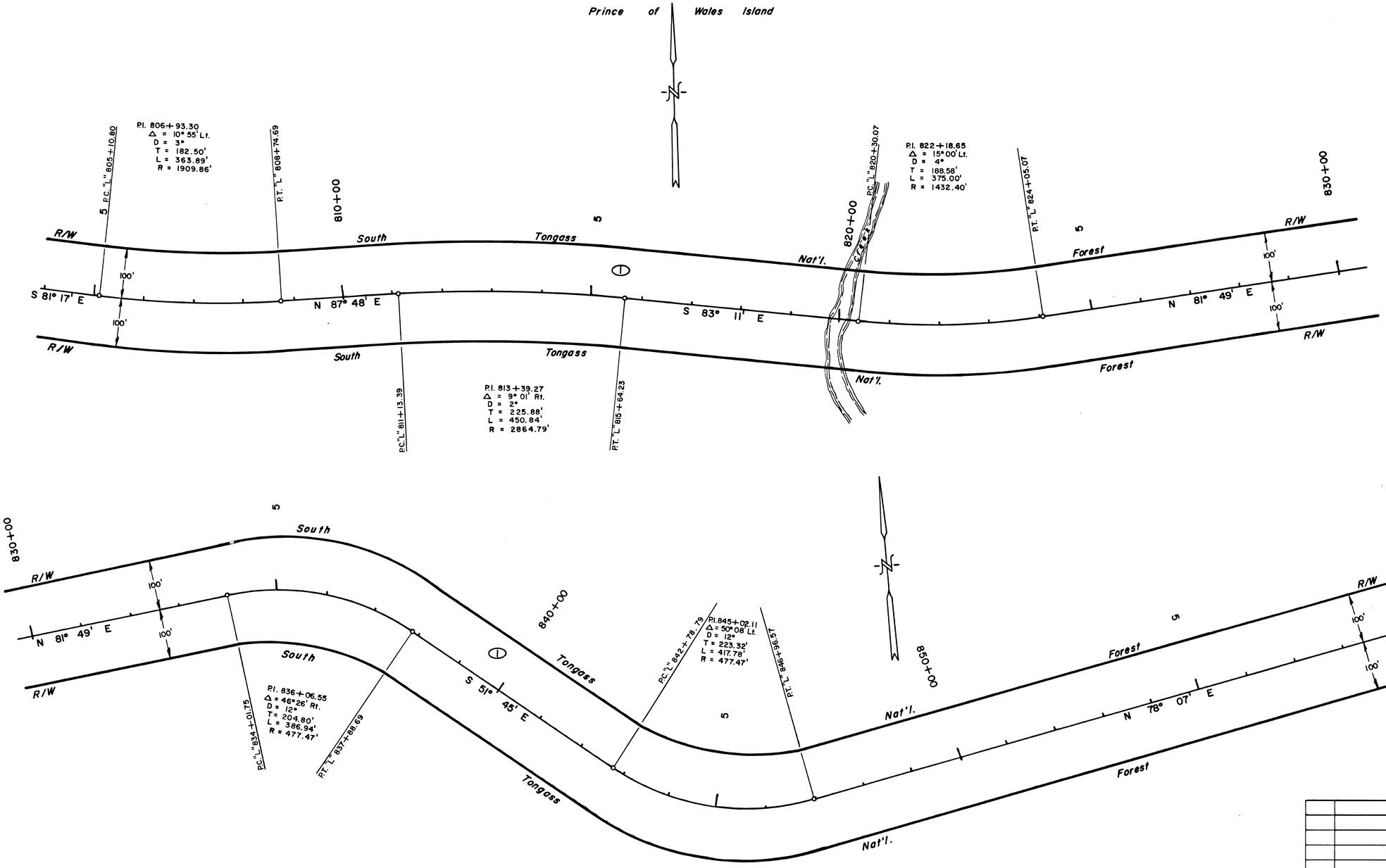

PARCEL	OWNER	TAKE	REMAIN
1	U.S. Forest Service	248.303 Ac.	Large

DATE	REVISIONS	BY

STATE OF ALASKA

DEPARTMENT OF HIGHWAYS

RIGHT OF WAY MAP

ALASKA PROJECT NO.

S-0924

DRAWN G.E.P.	DATE 9/72	SCALE 1" = 100'
CHECKED	DATE	SHEET 4 OF 11

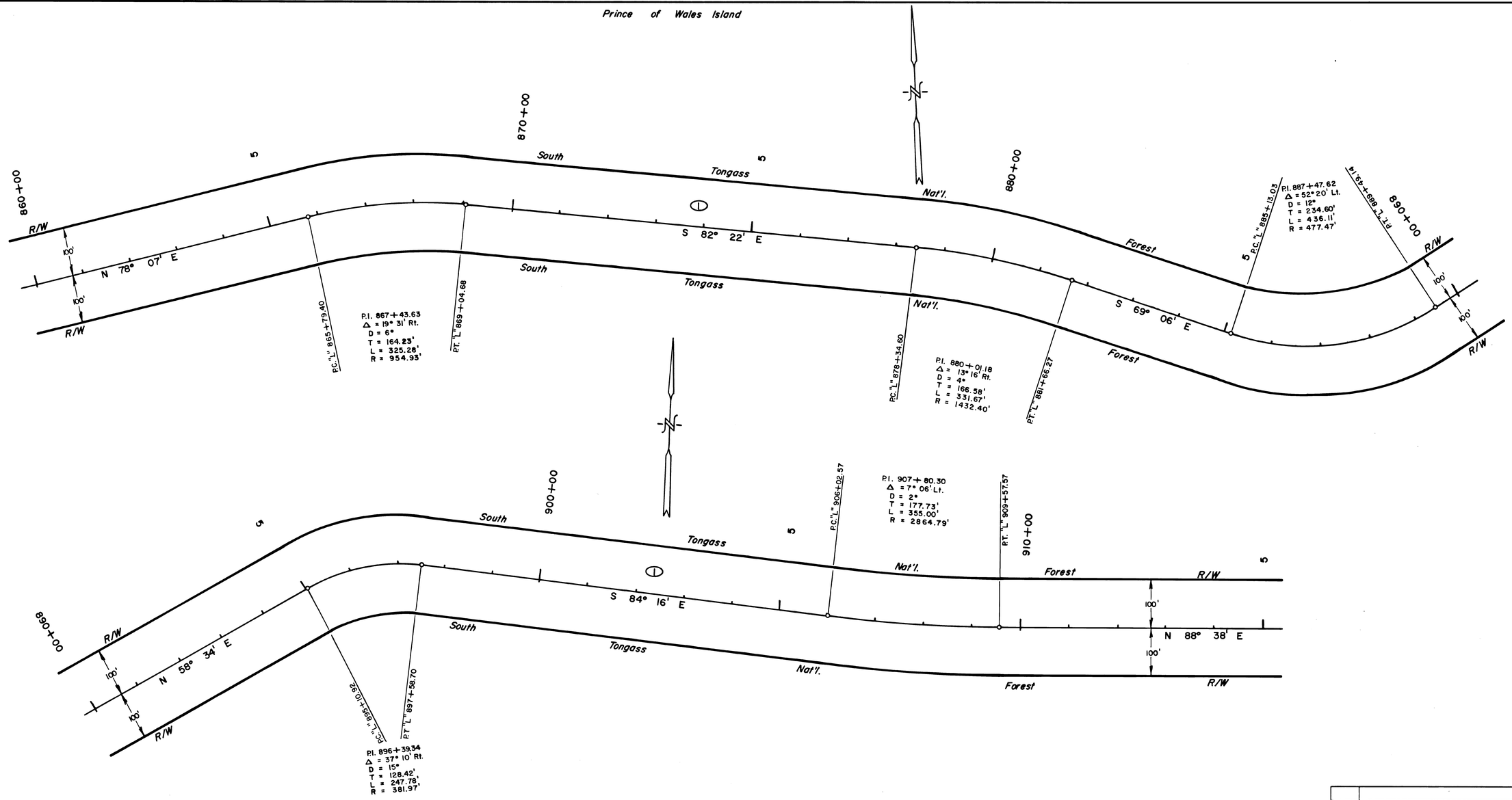

PARCEL	OWNER	TAKE	REMAIN
1	U.S. Forest Service	248.303 Ac.	Large

DATE	REVISIONS	BY

STATE OF ALASKA

DEPARTMENT OF HIGHWAYS

RIGHT OF WAY MAP

ALASKA PROJECT NO.

S-0924

DRAWN G.E.P.	DATE 9/72	SCALE 1" = 100'
CHECKED	DATE	SHEET 5 OF 11

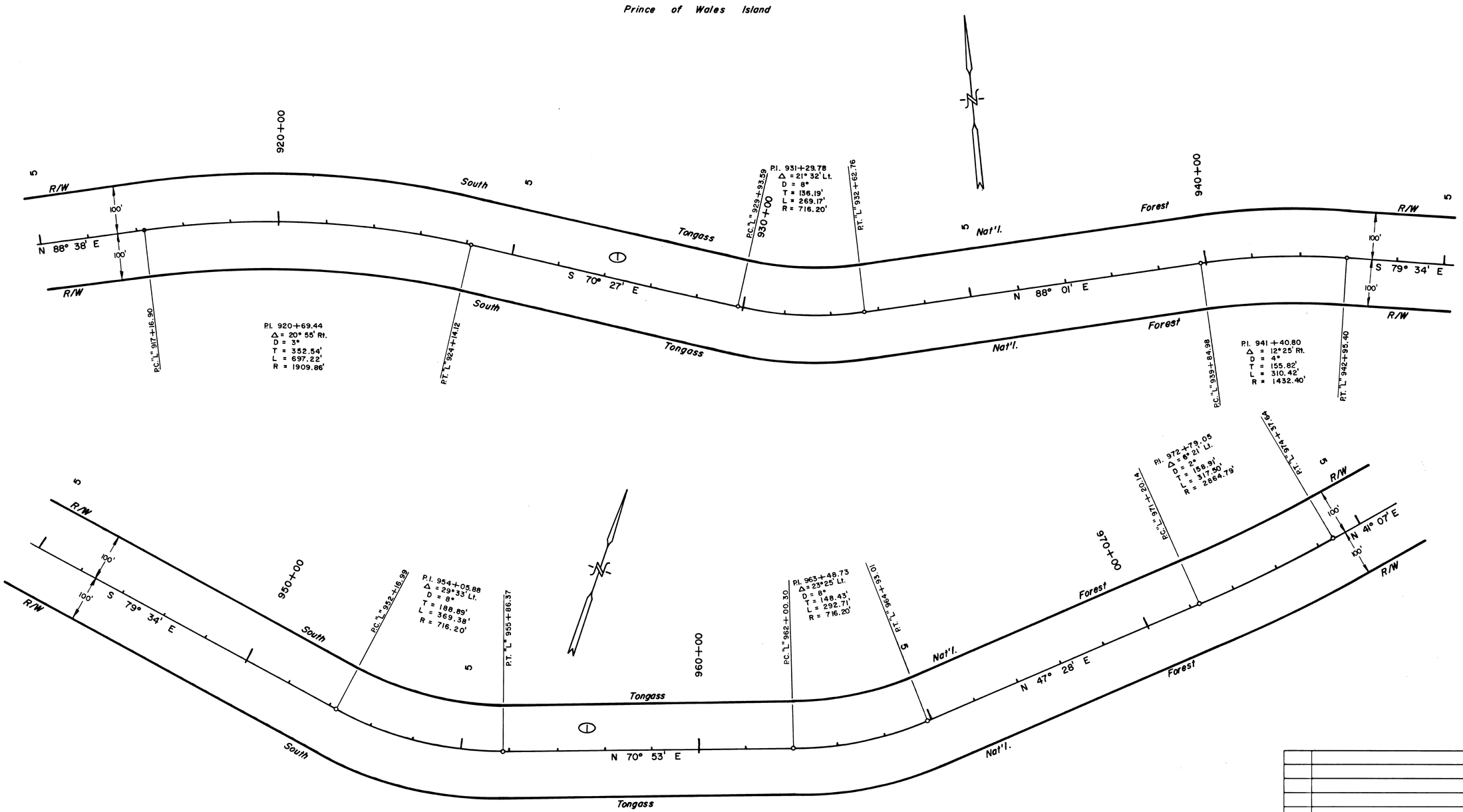

PARCEL	OWNER	TAKE	REMAIN
1	U.S. Forest Service	248.303 Ac.	Large

DATE	REVISIONS	BY

STATE OF ALASKA

DEPARTMENT OF HIGHWAYS

RIGHT OF WAY MAP

ALASKA PROJECT NO.

S-0924

DRAWN G.E.P.	DATE 9/72	SCALE 1" = 100'
CHECKED	DATE	SHEET 6 OF 11

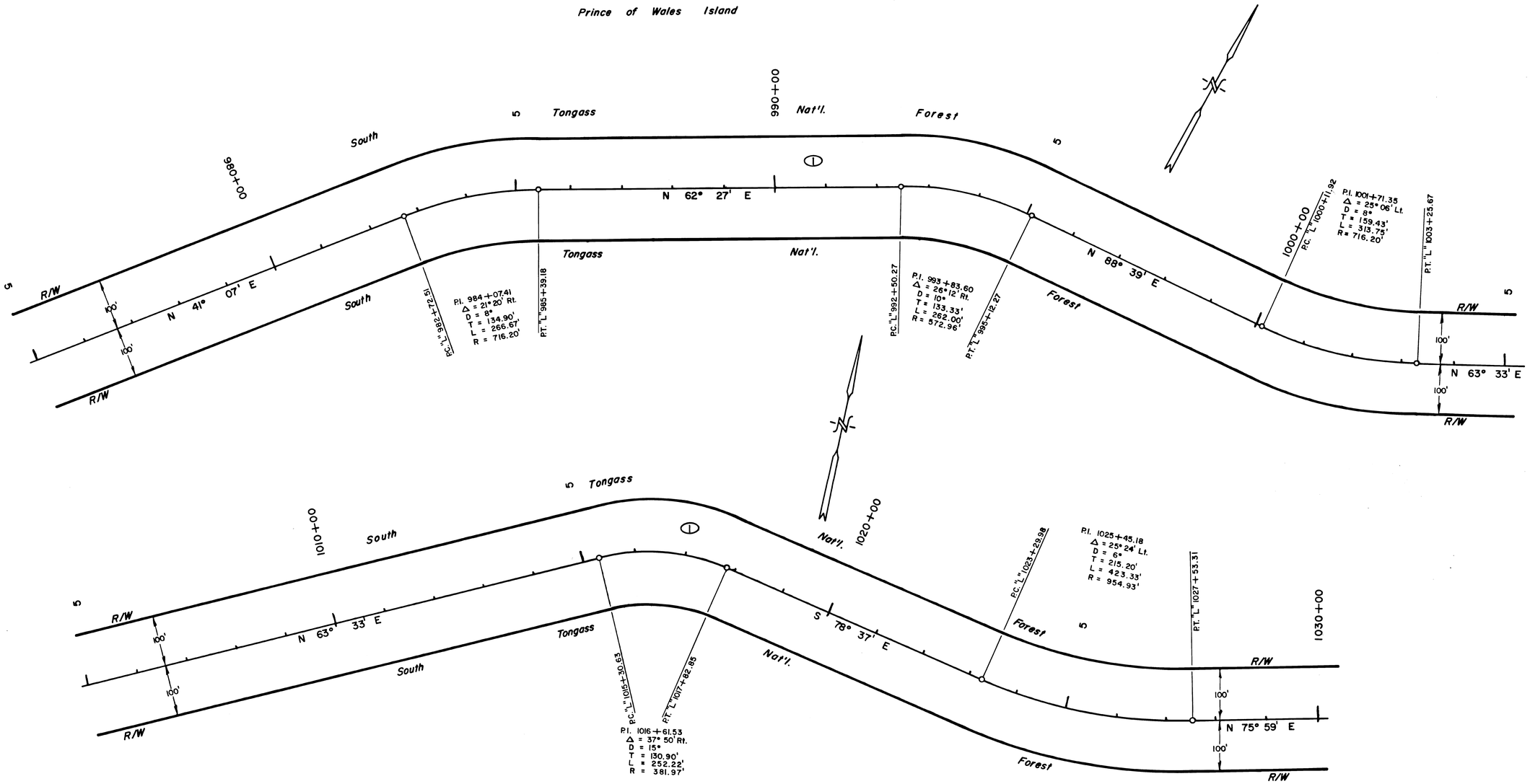

PARCEL	OWNER	TAKE	REMAIN
1	U.S. Forest Service	248.303 Ac.	Large

DATE	REVISIONS	BY

STATE OF ALASKA

DEPARTMENT OF HIGHWAYS

RIGHT OF WAY MAP

ALASKA PROJECT NO.

S-0924

DRAWN G.E.P.	DATE 9/72	SCALE 1" = 100'
CHECKED	DATE	SHEET 7 OF 11

NORTHERN TRADING ASSOC. 12640

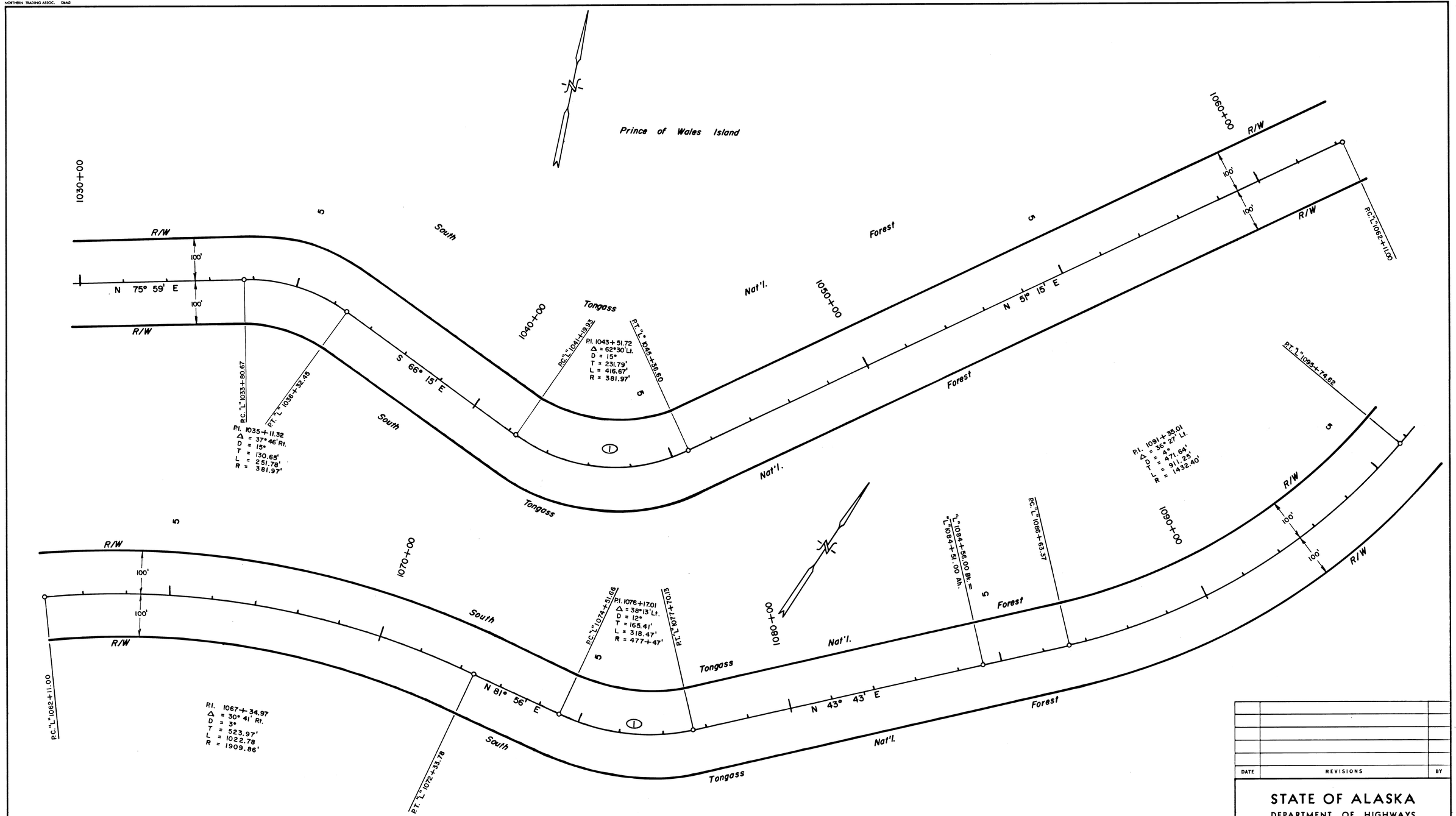

PARCEL	OWNER	TAKE	REMAIN
1	U.S. Forest Service	248.303 Ac.	Large

DATE	REVISIONS	BY

STATE OF ALASKA
DEPARTMENT OF HIGHWAYS
RIGHT OF WAY MAP
ALASKA PROJECT NO.
S-0924

DRAWN G.E.P.	DATE 9/72	SCALE 1" = 100'
CHECKED	DATE	SHEET 8 OF 11

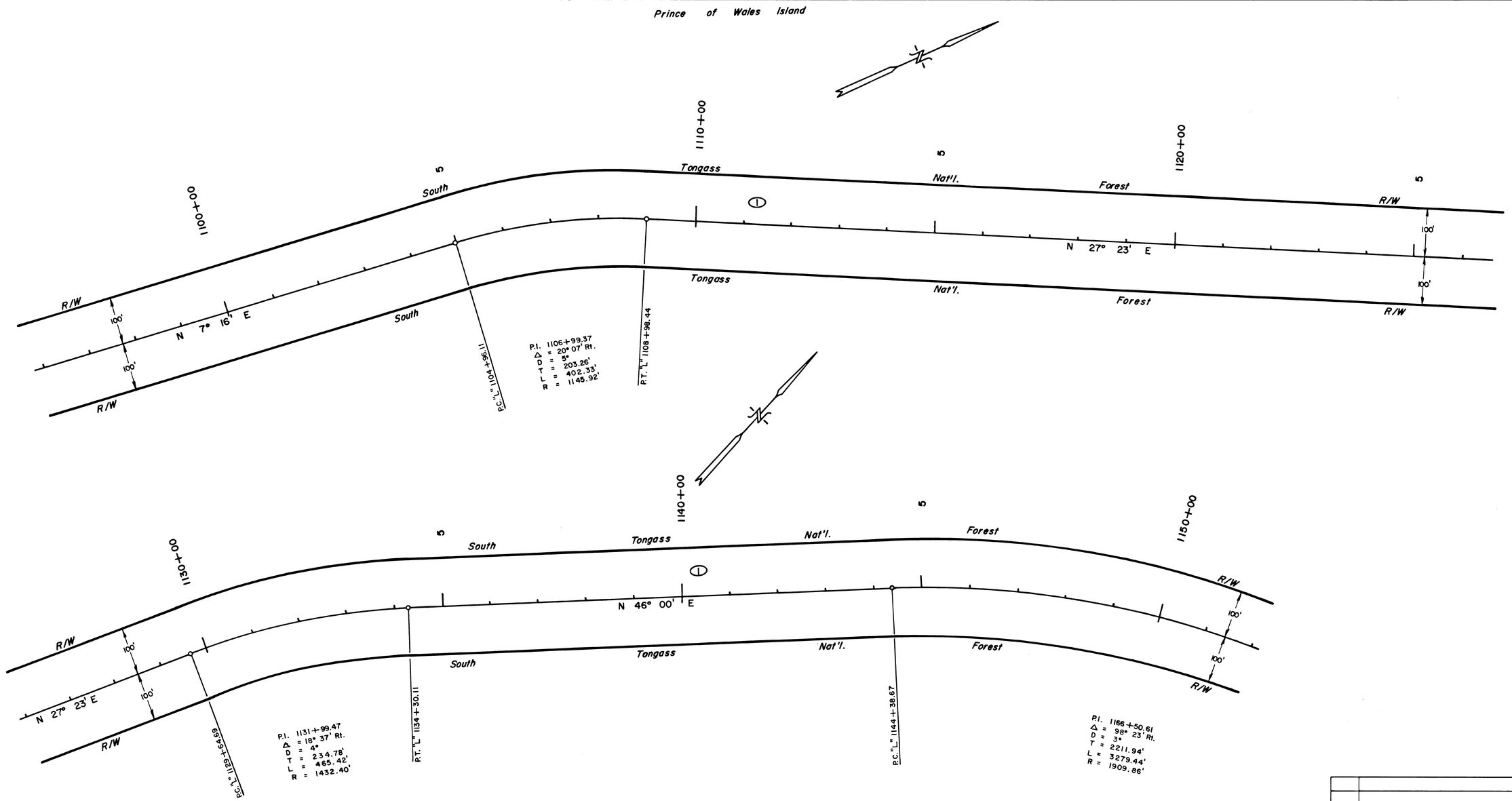

PARCEL	OWNER	TAKE	REMAIN
1	U.S. Forest Service	248.303 Ac.	Large

DATE	REVISIONS	BY

STATE OF ALASKA

DEPARTMENT OF HIGHWAYS

RIGHT OF WAY MAP

ALASKA PROJECT NO.

S-0924

DRAWN G.E.P.	DATE 9/72	SCALE 1" = 100'
CHECKED	DATE	SHEET 9 OF 11

NORTHERN TRADING ASSOC. 126M3

Prince of Wales Island

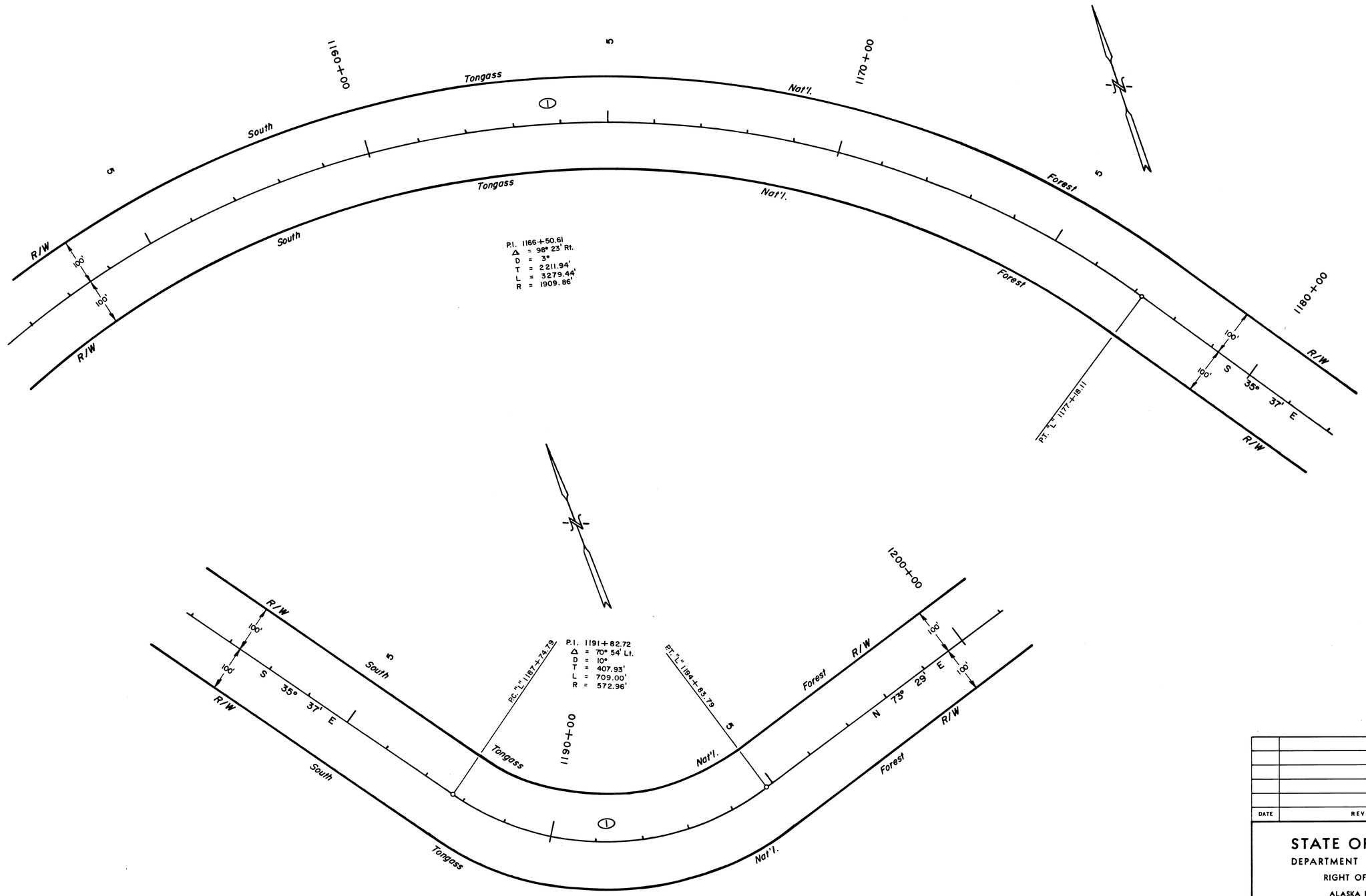

PARCEL	OWNER	TAKE	REMAIN
1	U.S. Forest Service	248.303 Ac.	Large

DATE	REVISIONS	BY

STATE OF ALASKA

DEPARTMENT OF HIGHWAYS

RIGHT OF WAY MAP

ALASKA PROJECT NO.

S-0924

DRAWN G.E.P.	DATE 9/72	SCALE 1" = 100'
CHECKED	DATE	SHEET 10 OF 11

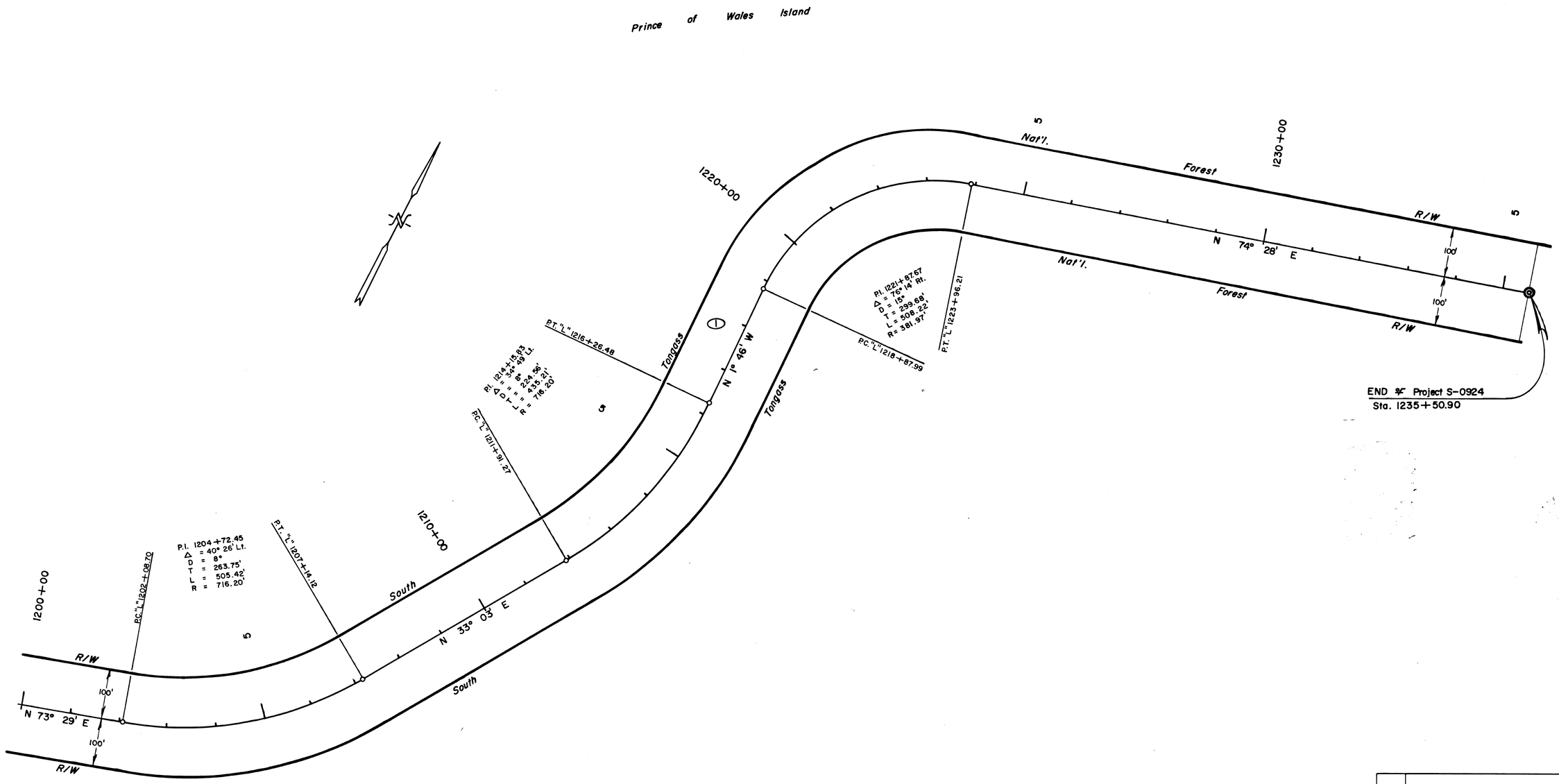

PARCEL	OWNER	TAKE	REMAIN
1	U.S. Forest Service	248.303 Ac.	Large

DATE	REVISIONS	BY

STATE OF ALASKA

DEPARTMENT OF HIGHWAYS

RIGHT OF WAY MAP

ALASKA PROJECT NO.

S-0924

DRAWN G.E.P.	DATE 9/72	SCALE 1" = 100'
CHECKED	DATE	SHEET 11 OF 11