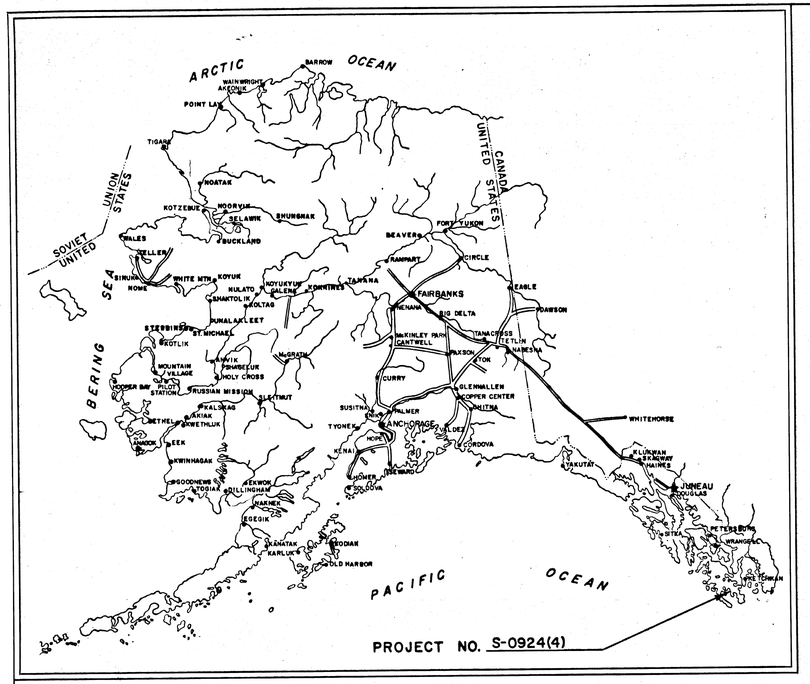

STATE OF ALASKA

DEPARTMENT OF HIGHWAYS

RIGHT OF WAY MAP

ALASKA PROJECT

S-0924(4)

HALFMILE CREEK TO HARRIS RIVER

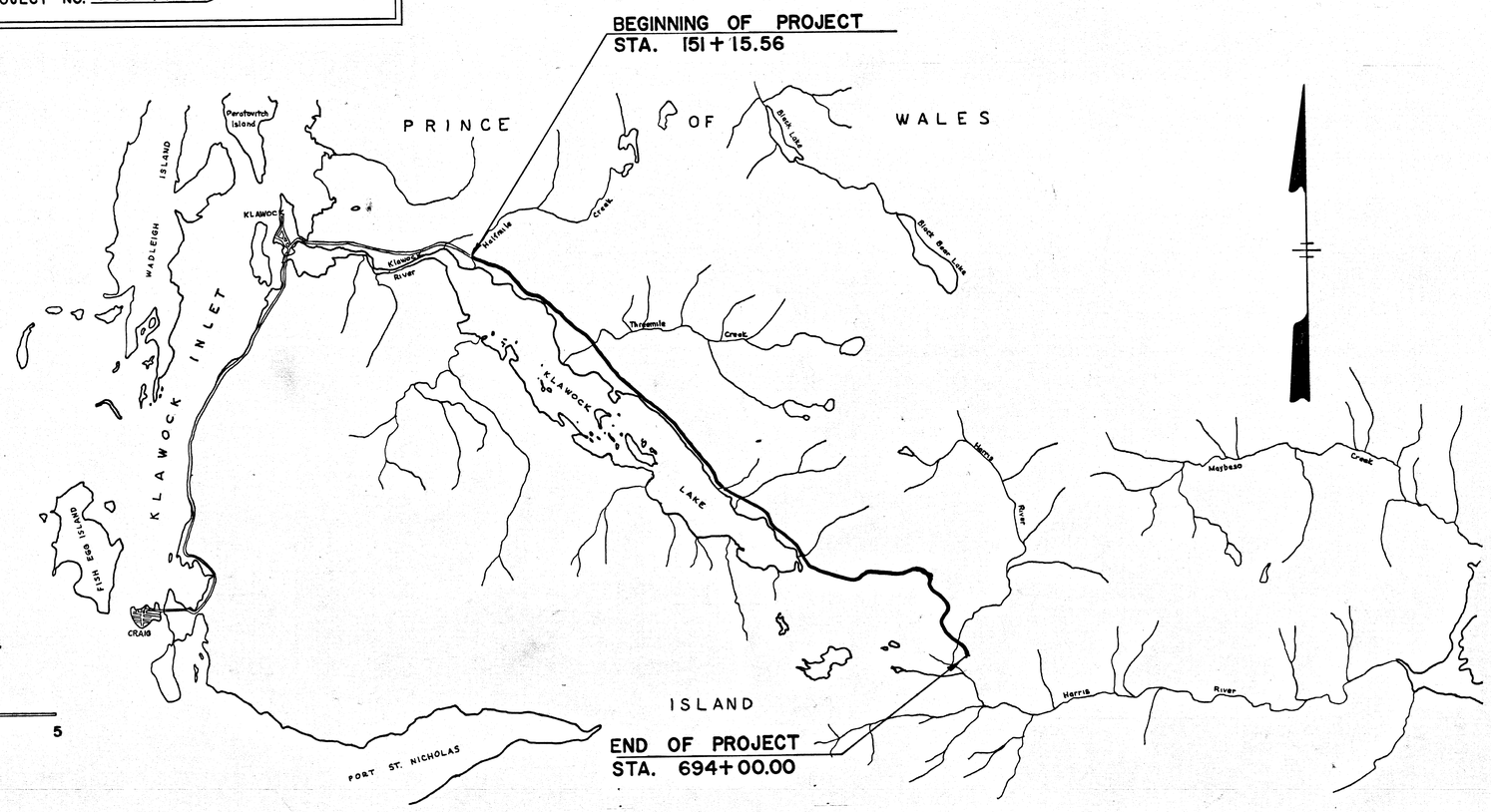

PROJECT LENGTH 10.283 MI.

SCALE

0 1 2 3 4 5

DEPARTMENT OF HIGHWAYS

APPROVED 25 Jan, 19 67
Date

M C Jonnason
COMMISSIONER

DEPARTMENT OF COMMERCE
BUREAU OF PUBLIC ROADS

APPROVED _____, 19__
Date

REGIONAL ENGINEER
REGION TEN

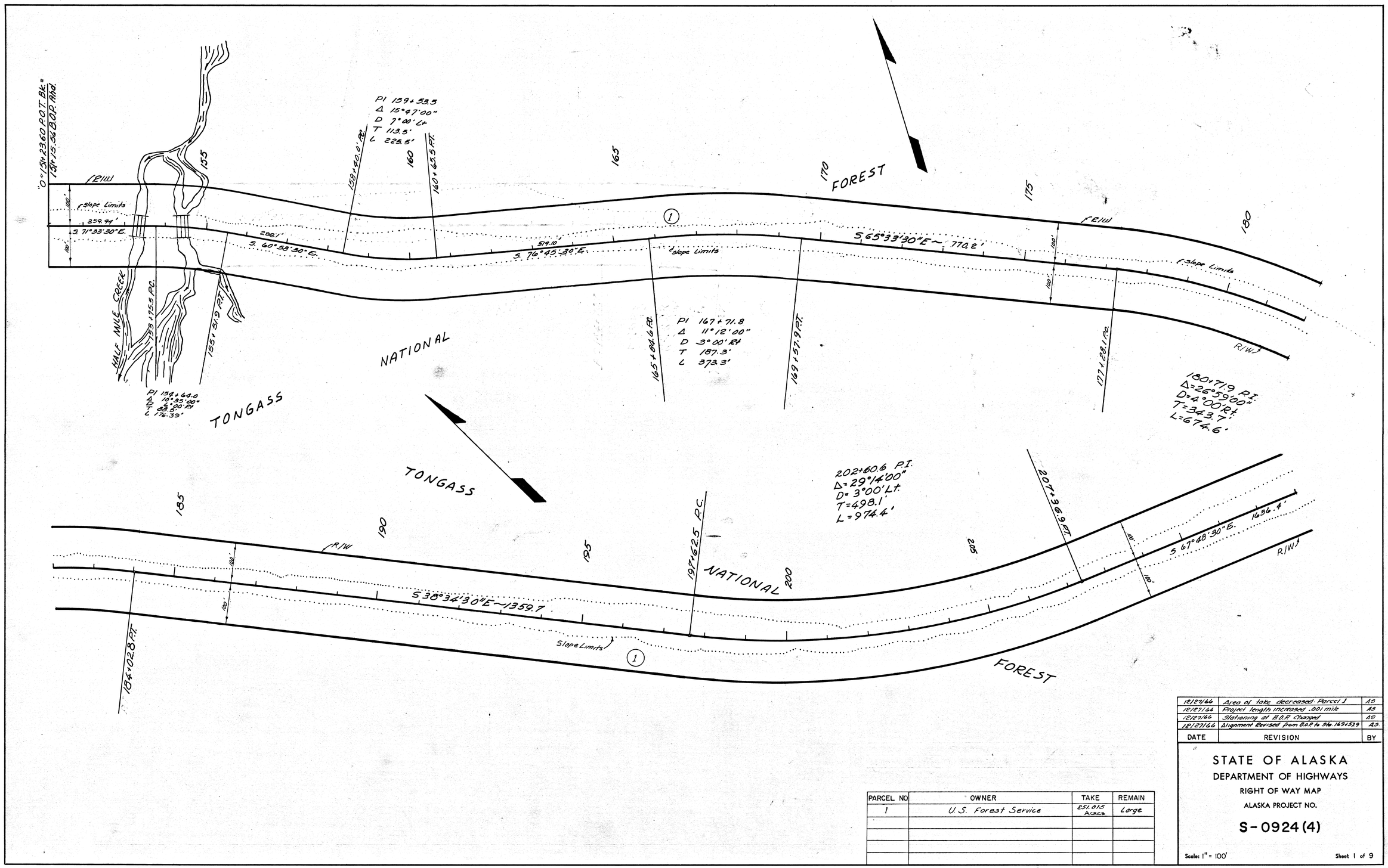

Note Book	Traced	Descriptions	Checked	Finished	Route No.

DATE	REVISION	BY
12/27/66	Area of take decreased - Parcel 1	AS
12/27/66	Project length increased .001 mile	AS
12/27/66	Stationing at B.O.P. changed	AS
12/27/66	Alignment Revised from B.O.P. to Sta. 169+52.9	AS

PARCEL NO	OWNER	TAKE	REMAIN
1	U.S. Forest Service	231.015 Acres	Large

STATE OF ALASKA
DEPARTMENT OF HIGHWAYS
RIGHT OF WAY MAP
ALASKA PROJECT NO.

S-0924(4)

Scale: 1" = 100'

Sheet 1 of 9

KEUFFEL & ESSER CO.

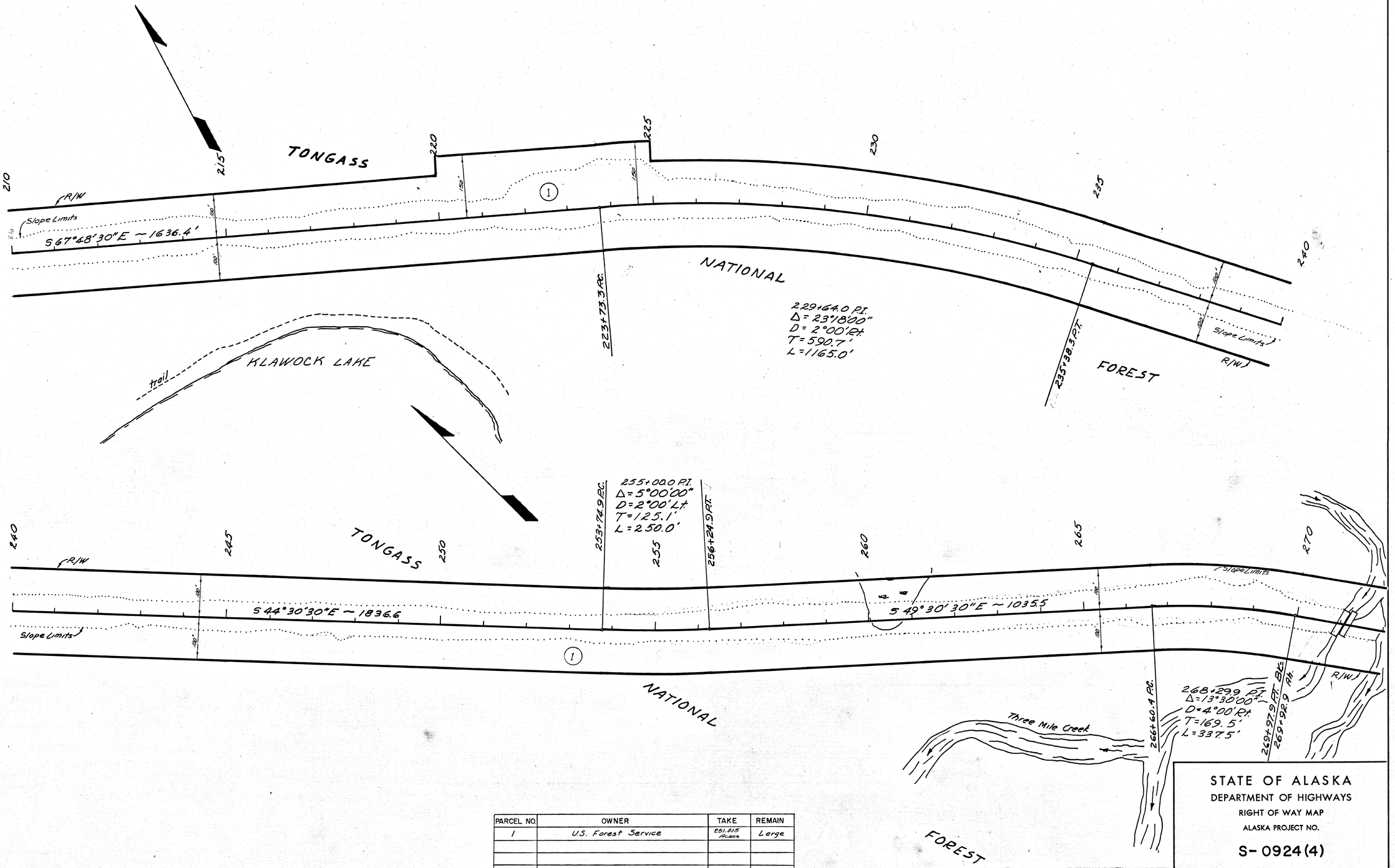

PARCEL NO.	OWNER	TAKE	REMAIN
1	U.S. Forest Service	251.015 Acres	Large

DATE	REVISION	BY
12/21/66	Slope Limits Altered	AS

STATE OF ALASKA
DEPARTMENT OF HIGHWAYS
RIGHT OF WAY MAP
ALASKA PROJECT NO.

S-0924(4)

Scale: 1" = 100'

Sheet 2 of 9

Note Book	Traced	Descriptions	Checked	Finished	Route No.

KEUFFEL & ESSER CO.

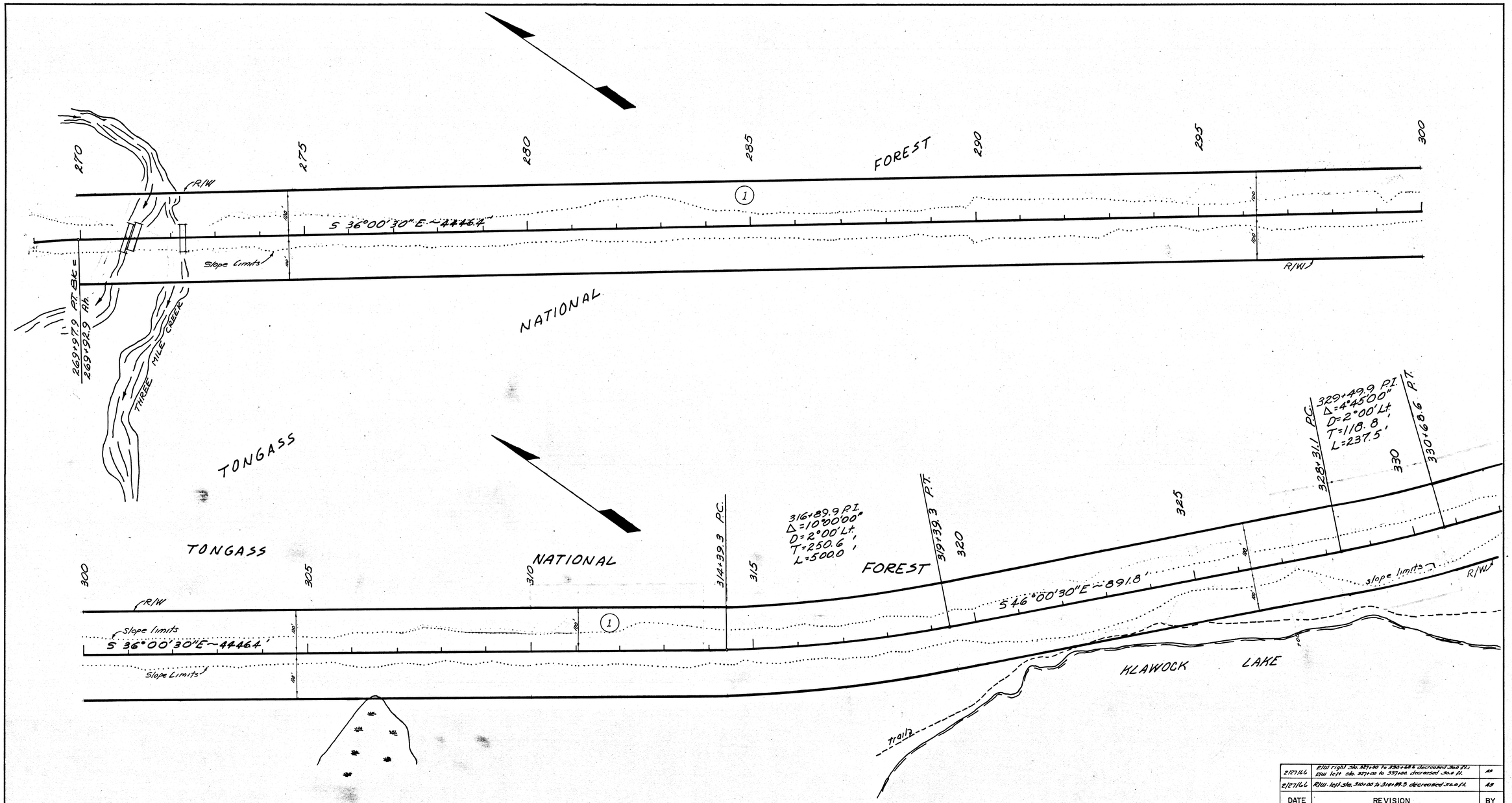

Note Book	Traced	Descriptions	Checked	Finished	Route No.

PARCEL NO.	OWNER	TAKE	REMAIN
1	U.S. Forest Service	251.015 Acres	Large

DATE	REVISION	BY
2/27/66	R/W right side 327+00 to 330+28.6 decreased 3.6 ft. R/W left side 327+00 to 337+00 decreased 5.0 ft.	AS
2/27/66	R/W left side 310+00 to 314+89.3 decreased 5.0 ft.	AS

STATE OF ALASKA
DEPARTMENT OF HIGHWAYS
RIGHT OF WAY MAP

ALASKA PROJECT NO.

S-0924(4)

Scale: 1" = 100'

Sheet 3 of 9

KEUFFEL & ESSER CO.

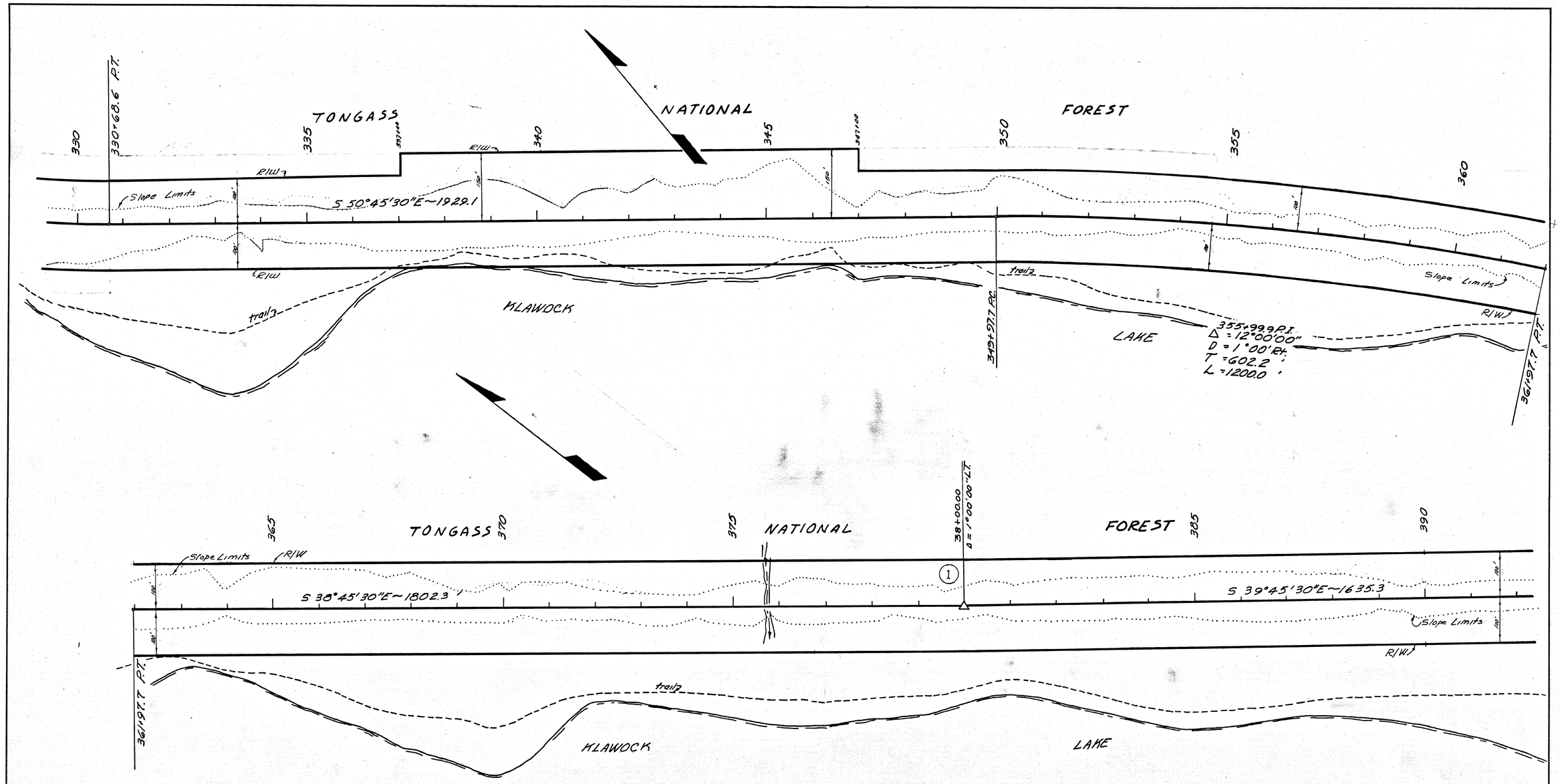

Note Book	Traced	Descriptions	Checked	Finished	Route No.

DATE	REVISION	BY
12/27/66	R/W left Sta 327+00 to 337+00 decreased 50.0' R/W left Sta 347+00 to 355+00 decreased 50.0'	A.S.

PARCEL NO.	OWNER	TAKE	REMAIN
1	U.S. Forest Service	251.015 Acres	Large

STATE OF ALASKA
DEPARTMENT OF HIGHWAYS
RIGHT OF WAY MAP
ALASKA PROJECT NO.

S-0924(4)

Scale: 1" = 100'

Sheet 4 of 9

KEUFFEL & ESSER CO.

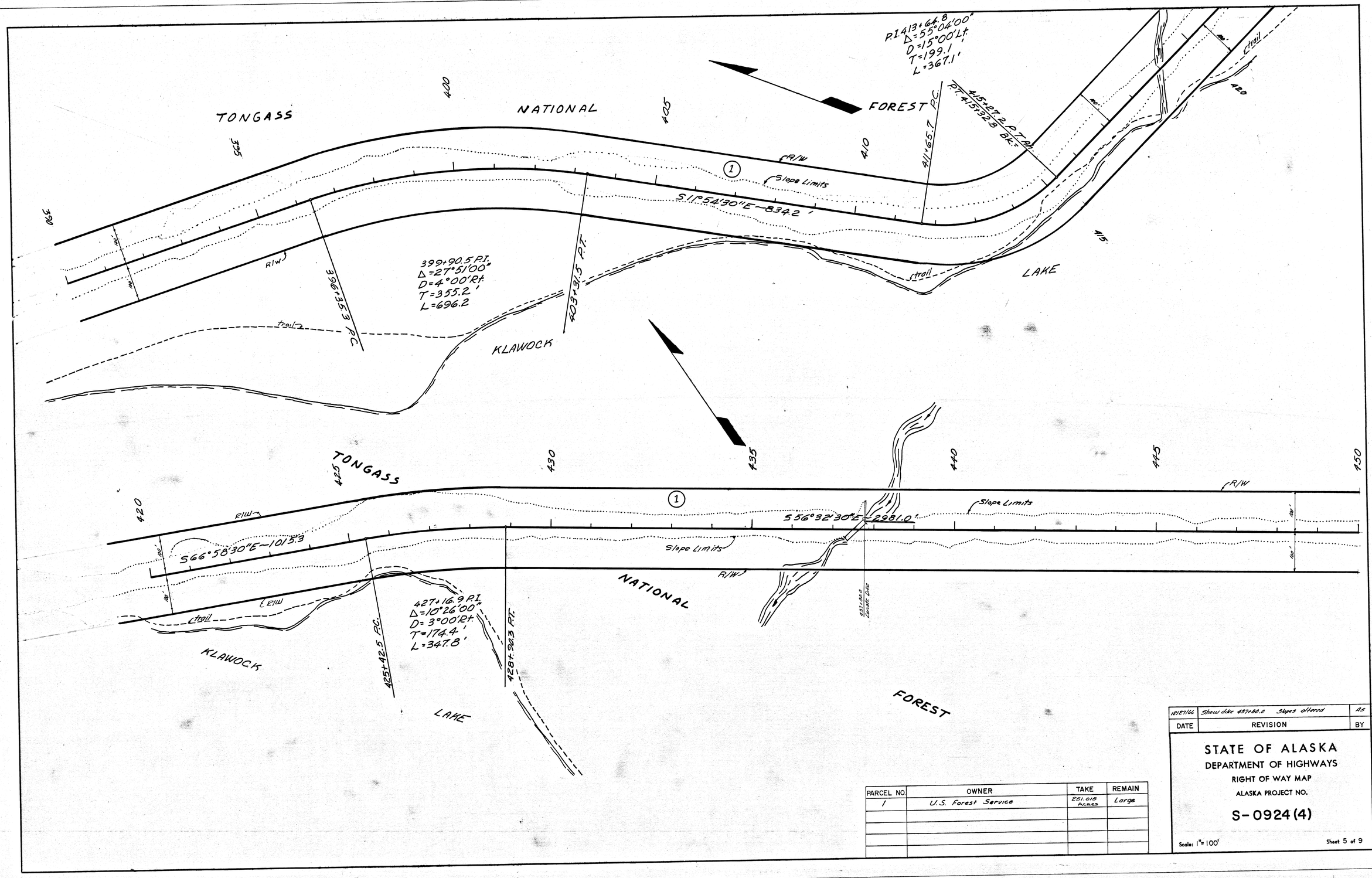

Note Book	Traced	Description	Checked	Finished	Route No.

PARCEL NO.	OWNER	TAKE	REMAIN
1	U.S. Forest Service	251.015 ACRES	Large

DATE	REVISION	BY
12/27/66	Show dike 437+80.0 Slopes altered	AS

STATE OF ALASKA
DEPARTMENT OF HIGHWAYS
RIGHT OF WAY MAP
ALASKA PROJECT NO.

S-0924(4)

Scale: 1" = 100'

Sheet 5 of 9

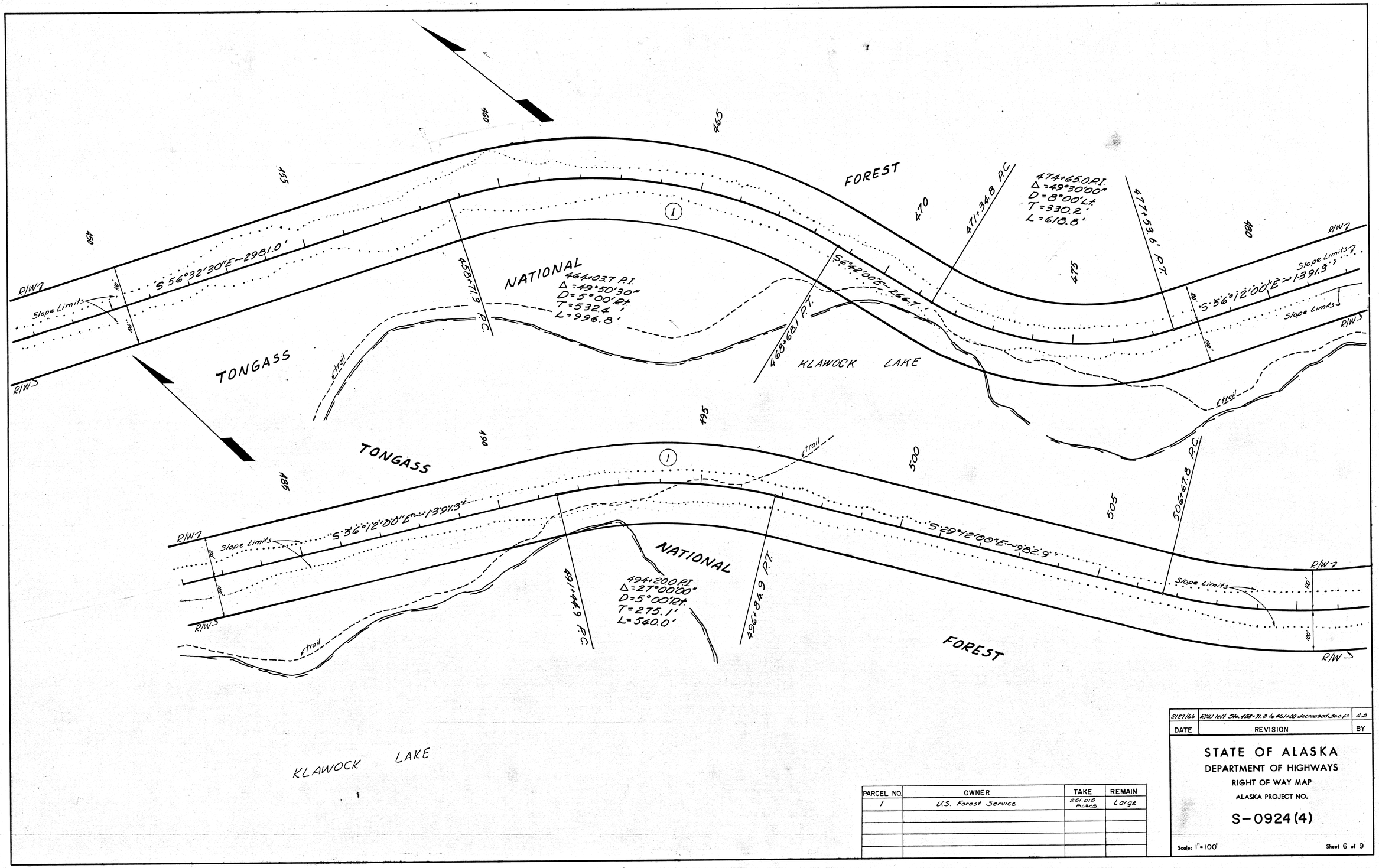

Note Book	Traced	Descriptions	Checked	Finished	Route No.

PARCEL NO.	OWNER	TAKE	REMAIN
1	U.S. Forest Service	251.015 Acres	Large

DATE	REVISION	BY
2/27/66	R/W left Sta. 458+71.3 to 461+00 decreased 50.0 ft.	A.S.

STATE OF ALASKA
DEPARTMENT OF HIGHWAYS
RIGHT OF WAY MAP

ALASKA PROJECT NO.

S-0924(4)

Scale: 1" = 100'

Sheet 6 of 9

KUFFEL & KESSER CO.

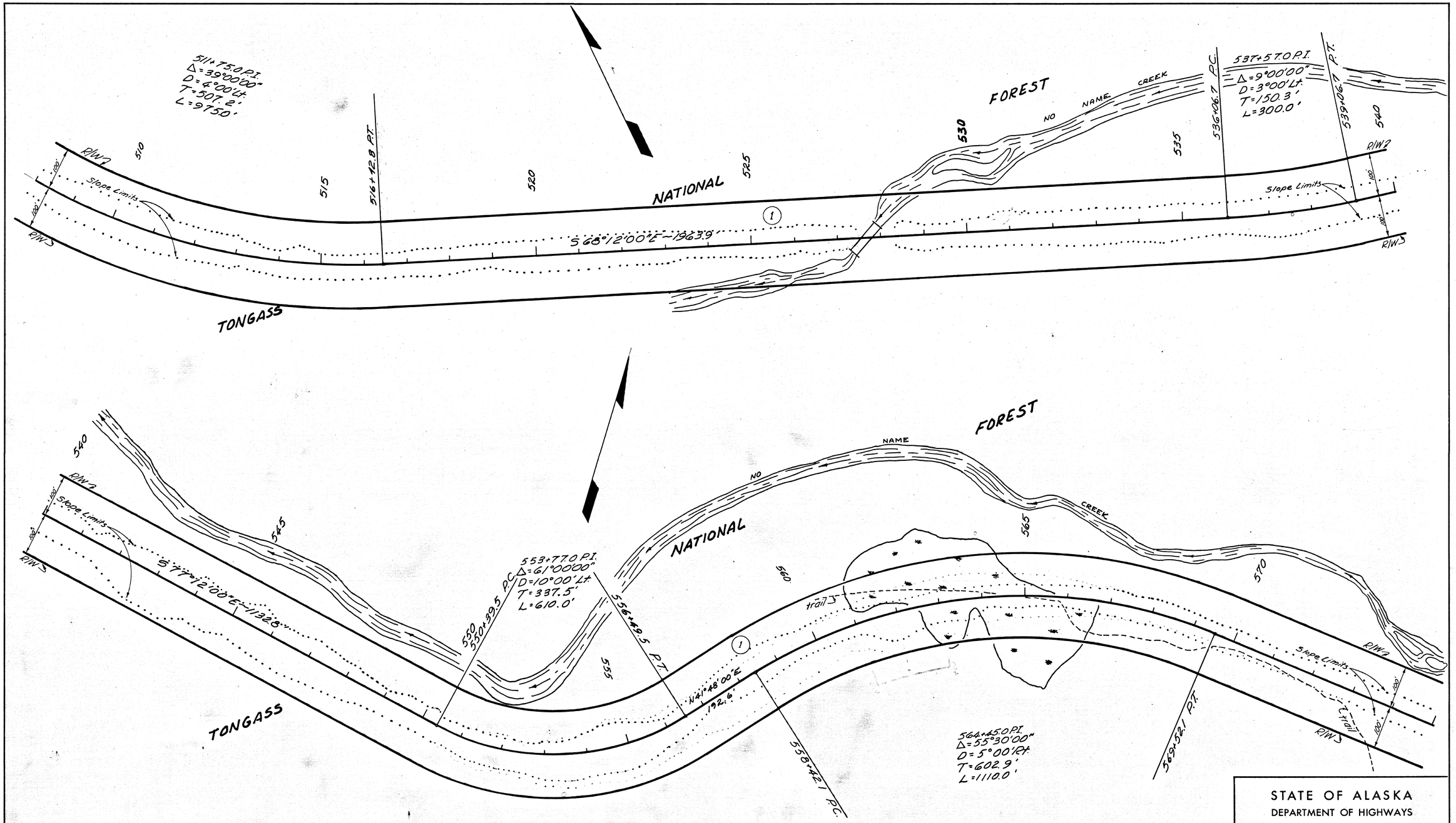

Note Book	Traced	Descriptions	Checked	Finished	Route No.

PARCEL NO.	OWNER	TAKE	REMAIN
1	U.S. Forest Service	251.018 Acres	Large

DATE	REVISION	BY
12/27/66	R/W right Sta. 561+00 to 563+00 decreased 50.0'	AS

STATE OF ALASKA
DEPARTMENT OF HIGHWAYS
RIGHT OF WAY MAP
ALASKA PROJECT NO.

S-0924(4)

Scale: 1" = 100'

Sheet 7 of 9

KEUFFEL & ESSER CO.

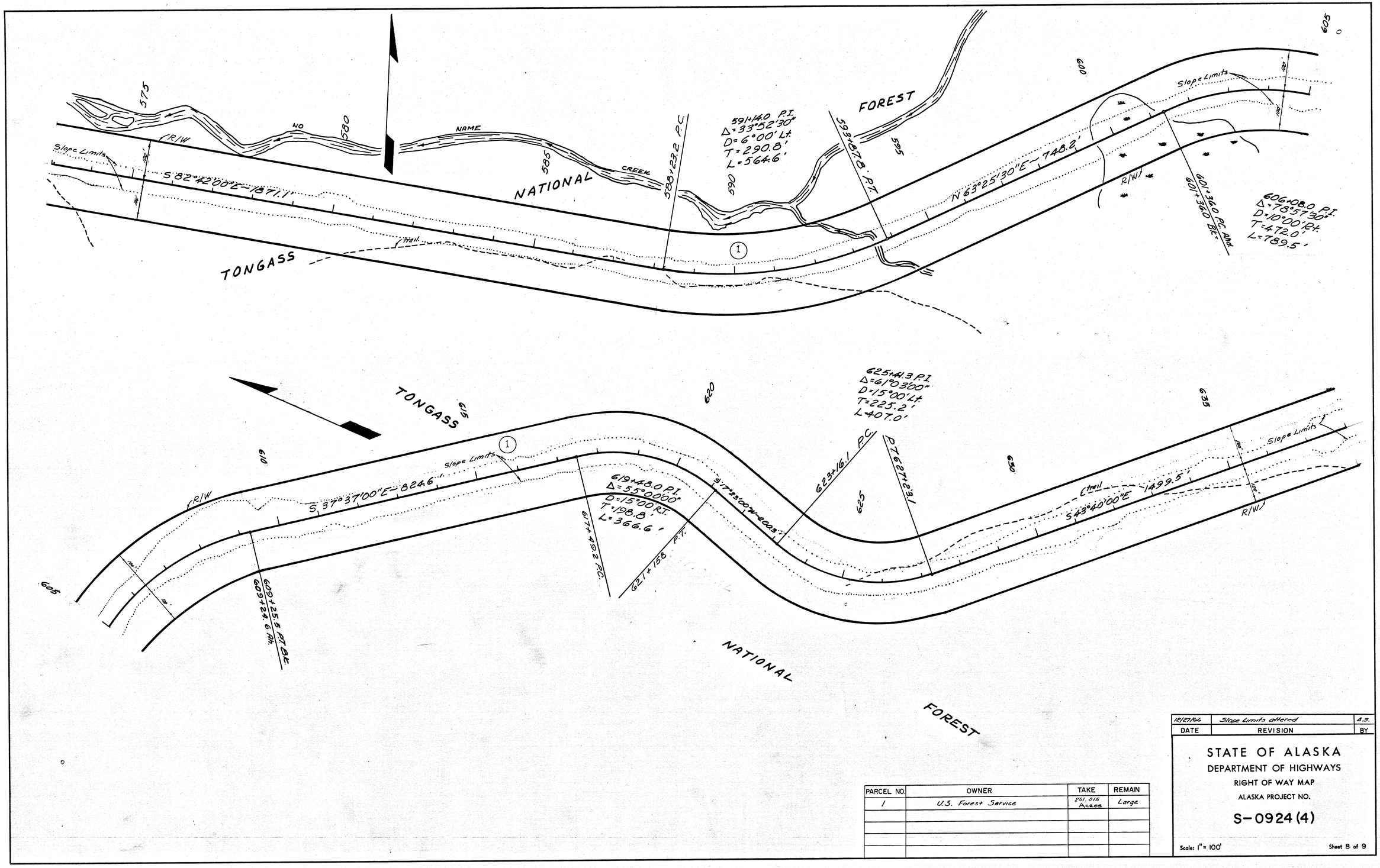

Note Book	Traced	Descriptions	Checked	Finished	Route No.

PARCEL NO.	OWNER	TAKE	REMAIN
1	U.S. Forest Service	251.015 Acres	Large

DATE	REVISION	BY
10/27/66	Slope Limits altered	A.S.

STATE OF ALASKA
DEPARTMENT OF HIGHWAYS
RIGHT OF WAY MAP
ALASKA PROJECT NO.

S-0924 (4)

Scale: 1" = 100'

Sheet 8 of 9

KEUFFEL & ESSER CO.

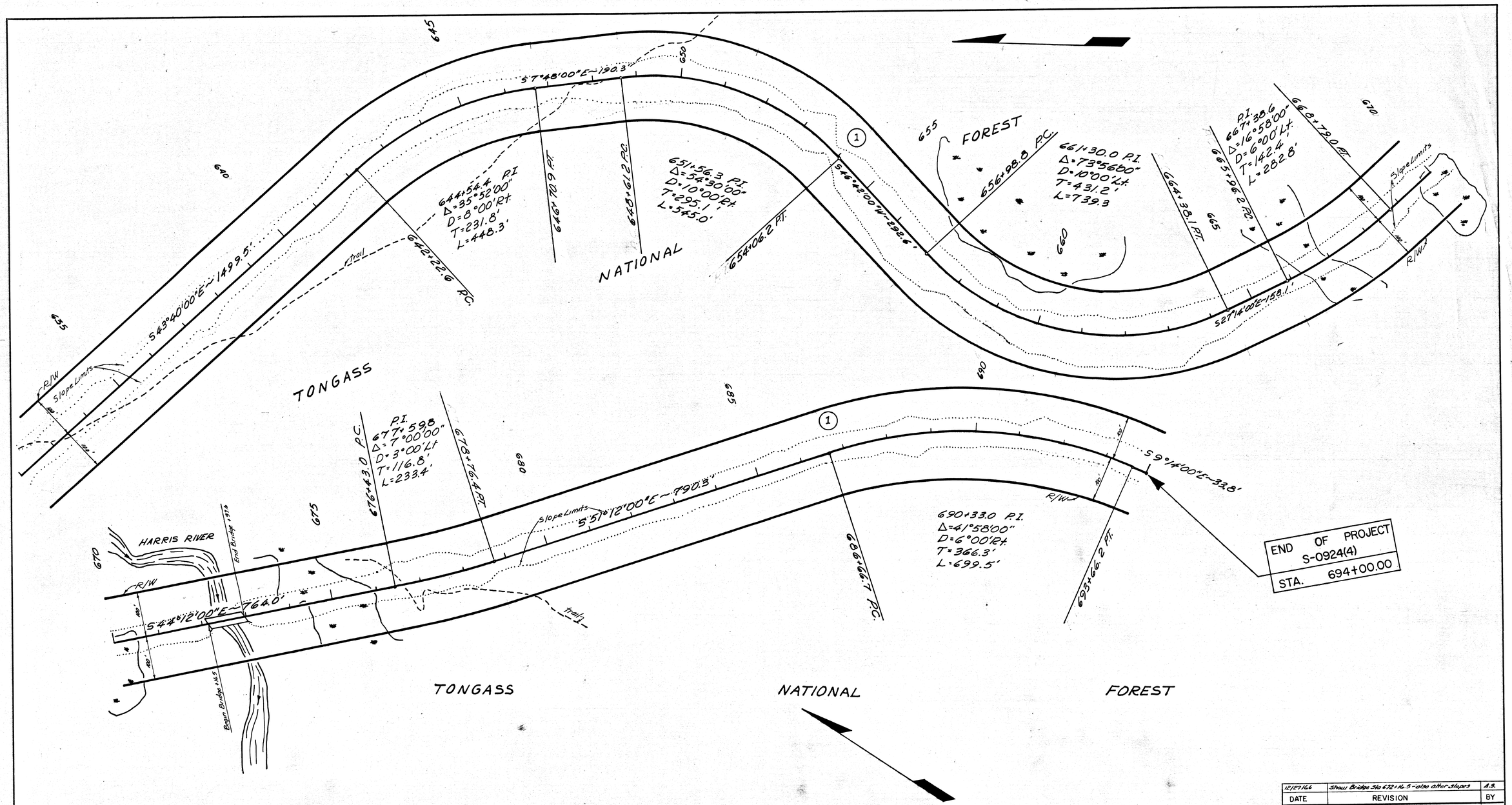

END OF PROJECT S-0924(4)
STA. 694+00.00

Note Book	Traced	Description	Checked	Finished	Route No.

PARCEL NO.	OWNER	TAKE	REMAIN
1	U.S. Forest Service	251.045 Acres	Large

DATE	REVISION	BY
12/27/66	Show Bridge Sta 672+16.5 - also other slopes	A.S.

STATE OF ALASKA
DEPARTMENT OF HIGHWAYS
RIGHT OF WAY MAP
ALASKA PROJECT NO.

S-0924(4)

Scale: 1" = 100'

Sheet 9 of 9

KEUFFEL & ESSER CO.