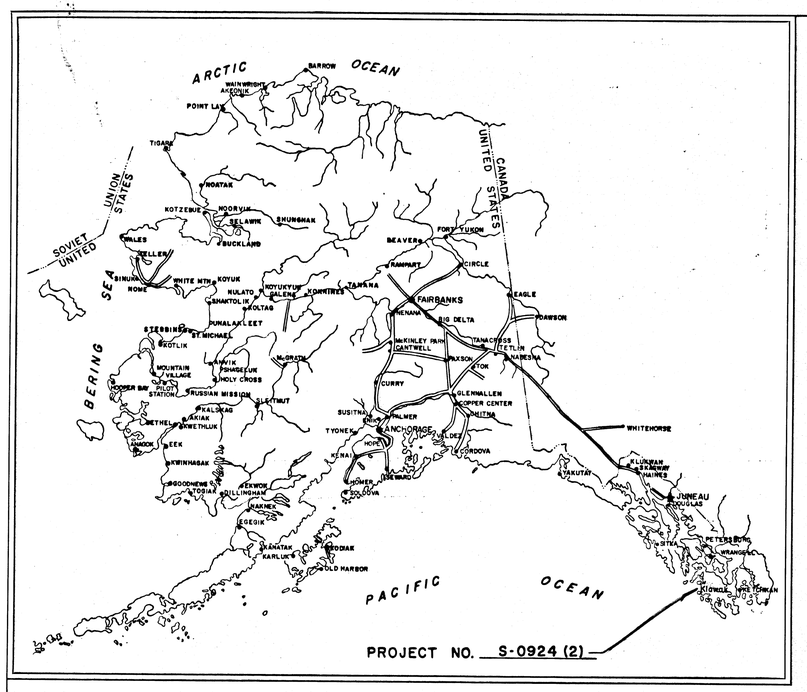

STATE OF ALASKA

DEPARTMENT OF HIGHWAYS

RIGHT OF WAY MAP

ALASKA PROJECT

S-0924 (2)

KLAWAK EAST TO HALF MILE CREEK

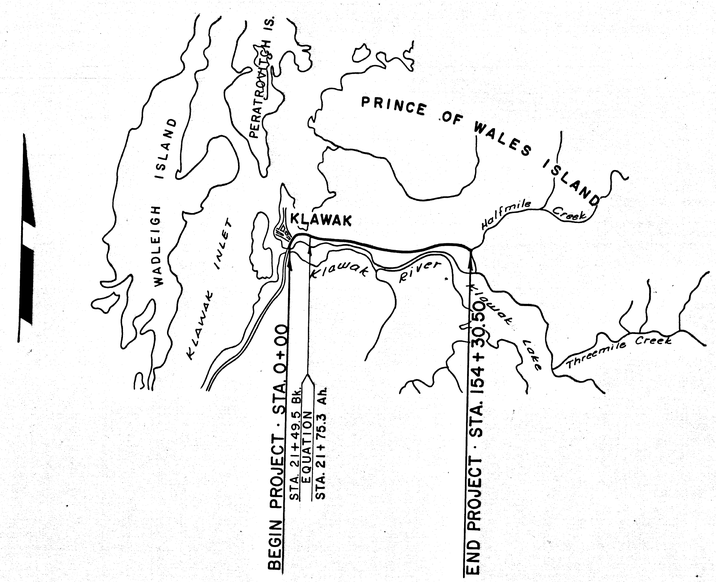

2.836

PROJECT LENGTH 2.836 MI.

SCALE

0 1 2 3 4 Mi.

DEPARTMENT OF HIGHWAYS

APPROVED 12-23, 1963
Date

Robert E. S. Pearp
att. COMMISSIONER

DEPARTMENT OF COMMERCE
BUREAU OF PUBLIC ROADS

APPROVED _____, 19__
Date

REGIONAL ENGINEER
REGION TEN

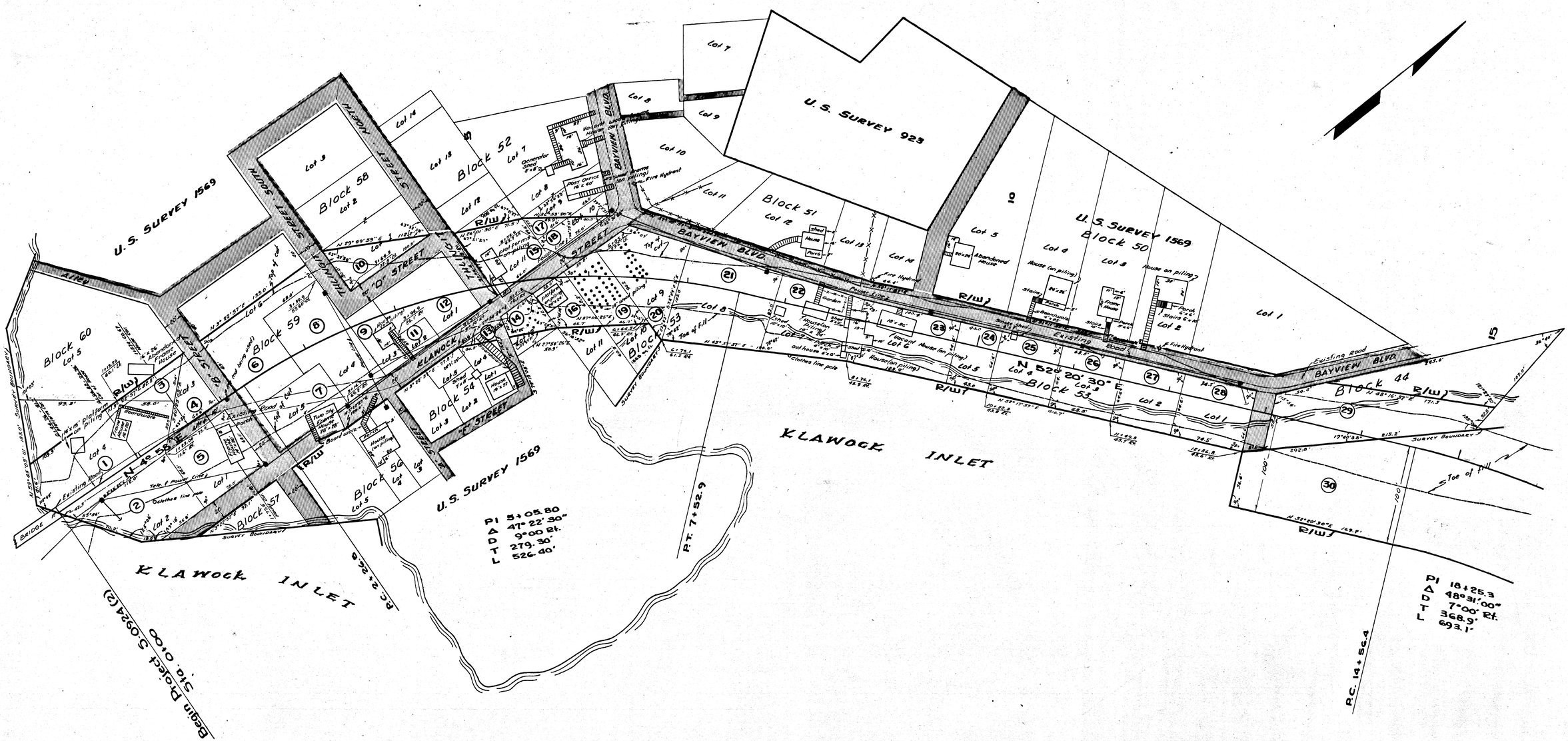

PARCEL	OWNER	TAKE	REMAIN
1	Harriet George Williams, Trustee for Arlene & Doretta Dowtitt	10,248 Sq. Ft.	3,335 Sq. Ft.
2	Klawock Town Trustee	5,986	0
3	Richard W. King	1,476	16,512 Sq. Ft.
4	Klawock Town Trustee	2,002	0
5	Klawock Town Trustee	5,100	0
6	James and/or Lena Demmert	7,145 Sq. Ft.	5,320 Sq. Ft.
7	Sampson Nickerson, Jr.	4,335	0

PARCEL	OWNER	TAKE	REMAIN
8	Sampson Nickerson, Jr.	7,140 Sq. Ft.	0
9	Helen Mae Macosaet	2,380 "	0
10	Dewey Sxan	2,512 Sq. Ft.	7,538 Sq. Ft.
11	Geo. S. James	800 " "	0
12	James & Lena Demmert	5255 " "	0
13	David Charles, Sr.	347 Sq. Ft.	1,052 Sq. Ft.
14	Klawock Town Trustee	1,433 Sq. Ft.	538 Sq. Ft.

PARCEL	OWNER	TAKE	REMAIN
15	Salvation Army 10/10/68	4,185 Sq. Ft.	0 – Remnant 908 Sq. Ft.
16	Martha W. Charles	2,107 " "	3,036 " "
17	Edward J. Peratrovich	572 " "	4,741 " "
18	Jenny Lund	1,289 " "	475 " "
19	Salvation Army 10/10/68	3,164 " "	0 – Remnant 1505 Sq. Ft.
20	Frank I. Woods	3,861 " "	0
21	Mabel Roundtree Kelly, Agnes Roundtree Bohannon, Lucille Roundtree	9,197 " "	0
22	Willie Jackson	6,301 " "	0

PARCEL	OWNER	TAKE	REMAIN
23	Klawock Town Trustee	6,574 Sq. Ft.	0
24	Klawock Town Trustee	2,776 "	0
25	Edna Simpson	4,100 "	0
26	Klawock Town Trustee	4,100 "	0
27	Richard H. Carle, Sr.	4,067 "	0
28	Klawock Town Trustee	4,807 "	0
29	Klawock Town Trustee	10,607 Sq. Ft.	7,826 Sq. Ft.
30	See Sheet 2		

DATE	REVISION	BY
6/25/64	Revise Parcels 15 & 19	J.L.J.
5/20/64	Ownership name changes: Parcels 1, 11, 12 & 25	A.E.

STATE OF ALASKA
DEPARTMENT OF HIGHWAYS
RIGHT OF WAY MAP
ALASKA PROJECT NO.

S-0924(2)

Scale: 1" = 50'

Sheet 1 of 5

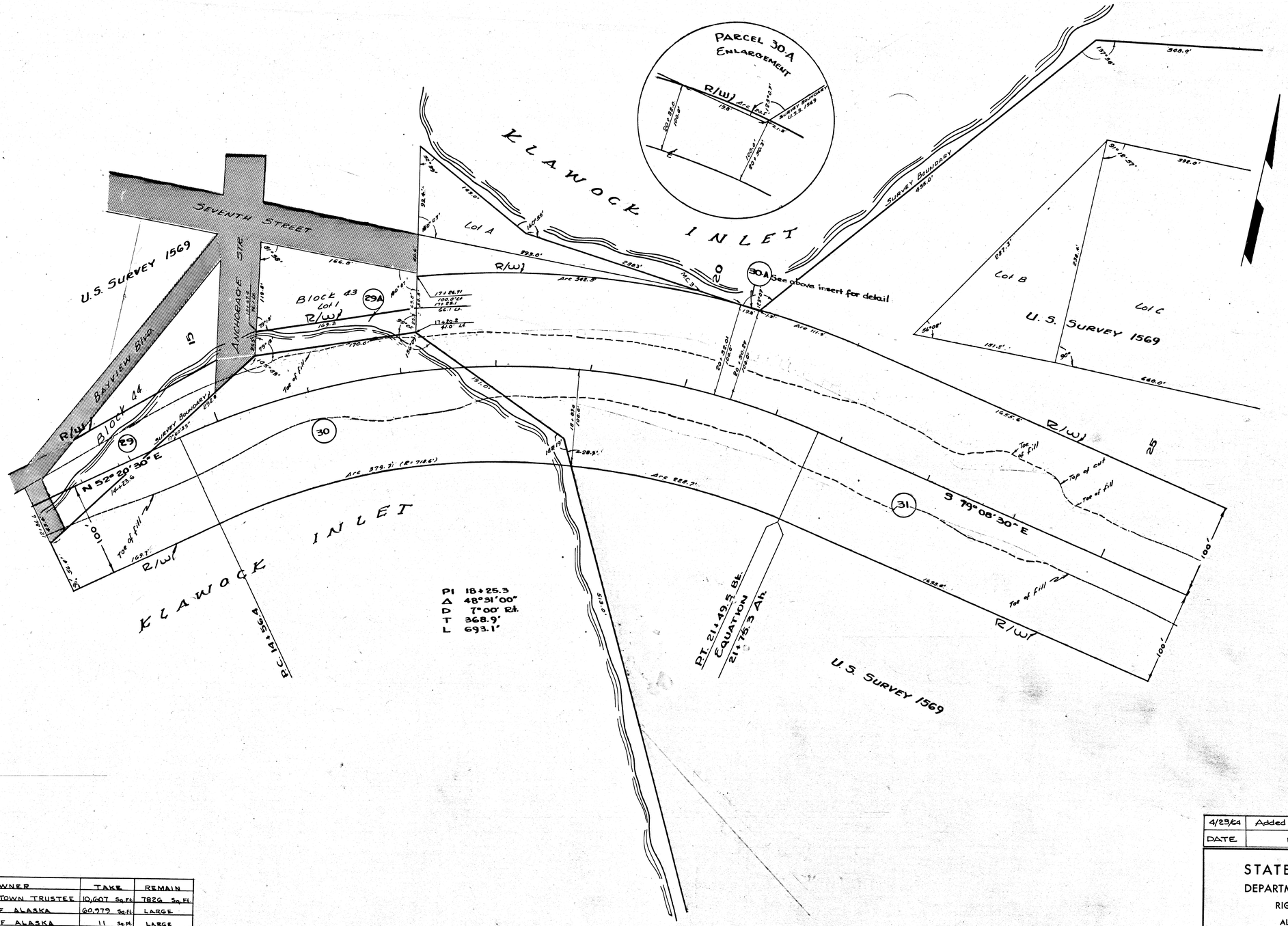

PARCEL	OWNER	TAKE	REMAIN
29	KLAWOCK TOWN TRUSTEE	10,607 Sq. Ft.	7826 Sq. Ft.
30	STATE OF ALASKA	60,979 Sq. Ft.	LARGE
30-A	STATE OF ALASKA	11 Sq. Ft.	LARGE
31	KLAWOCK TOWN TRUSTEE	9.39 Acs.	81.76 Acs.
29-A	KLAWOCK TOWN TRUSTEE	4,240 Sq. Ft.	10,997 Sq. Ft.

DATE	REVISION	BY
4/23/64	Added Parcel 29A	J.L.J.

STATE OF ALASKA
DEPARTMENT OF HIGHWAYS
RIGHT OF WAY MAP
ALASKA PROJECT NO.

S-0924 (2)

Scale: 1" 50'

Sheet 2 of 5

Note Book	Traced	Description	Checked	Finished	Route No.

KEUFFEL & ESSER CO.

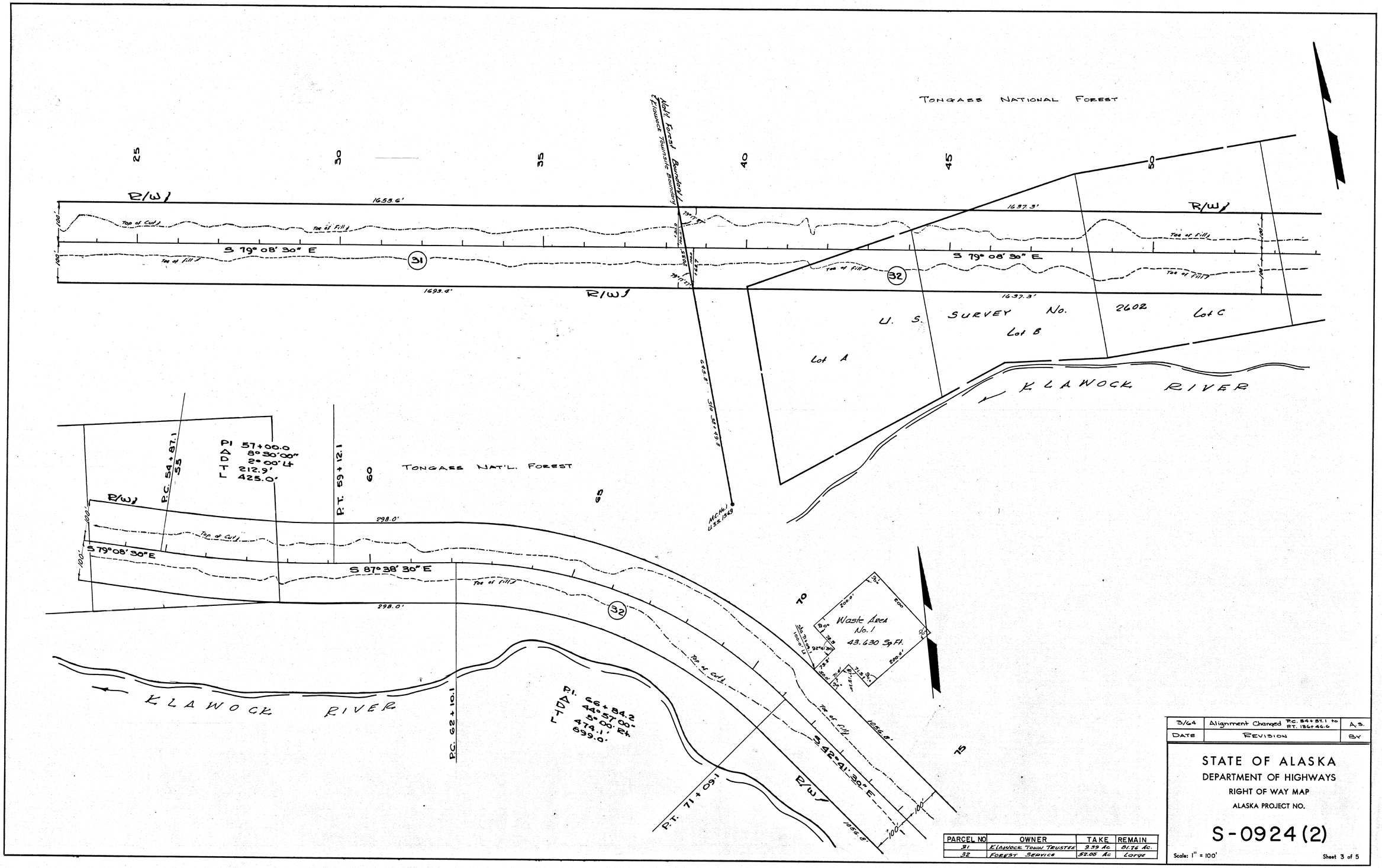

Note Book	Traced	Description	Checked	Finished	Route No.

PARCEL NO	OWNER	TAKE	REMAIN
31	KLAWOCK TOWN TRUSTEE	9.39 Ac.	81.76 Ac.
32	FOREST SERVICE	52.05 Ac	Large

DATE	REVISION	BY
3/64	Alignment Changed P.C. 54+87.1 to P.T. 136+46.6	A.S.

STATE OF ALASKA
DEPARTMENT OF HIGHWAYS
RIGHT OF WAY MAP
ALASKA PROJECT NO.

S-0924(2)

Scale: 1" = 100'

Sheet 3 of 5

KEUFFEL & ESSER CO.

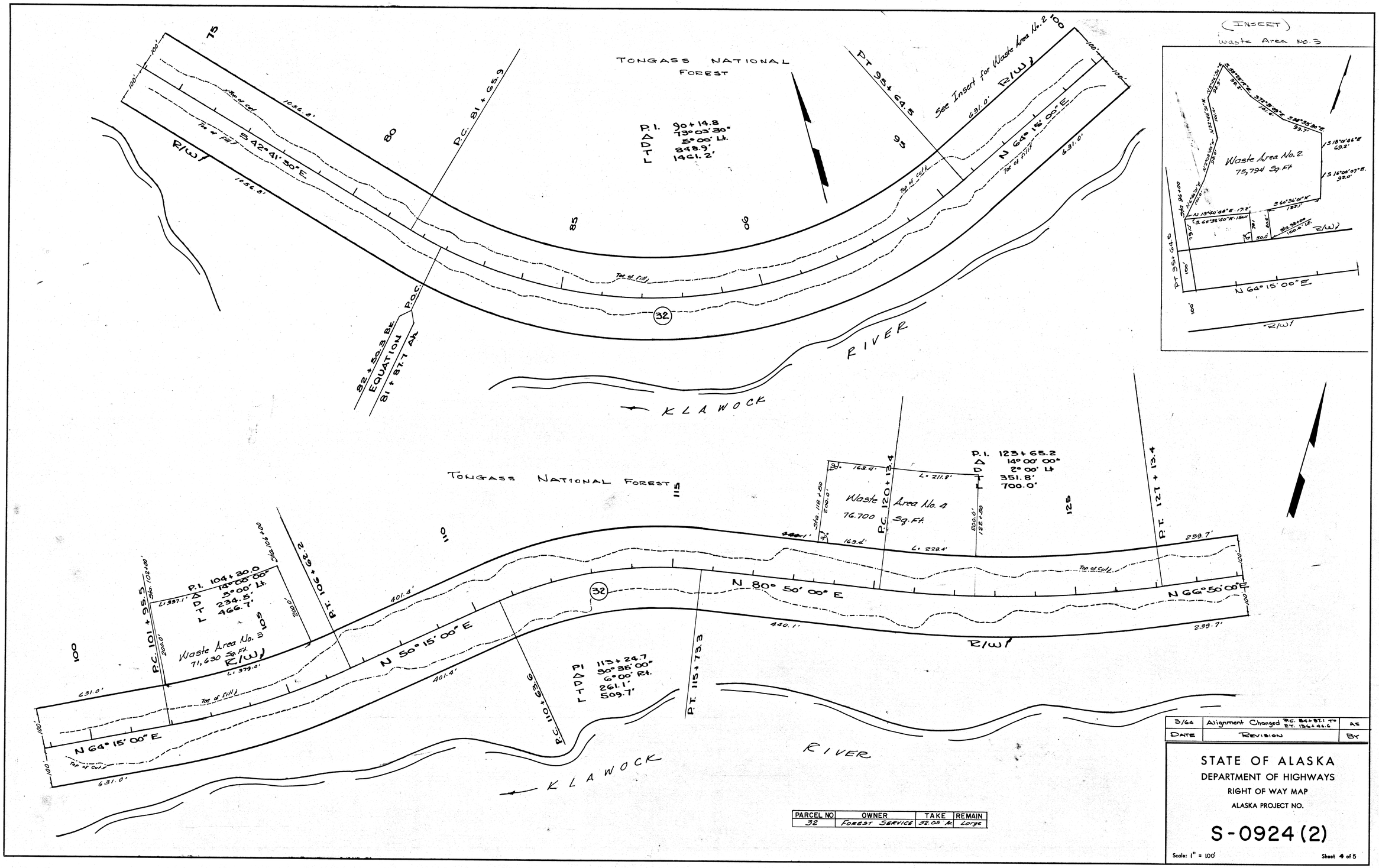

PARCEL NO.	OWNER	TAKE	REMAIN
32	FOREST SERVICE	32.05 Ac	Large

DATE	REVISION	BY
3/64	Alignment Changed P.C. 84+87.1 to P.T. 136+46.6	AE

STATE OF ALASKA
DEPARTMENT OF HIGHWAYS
RIGHT OF WAY MAP
ALASKA PROJECT NO.

S-0924(2)

Scale: 1" = 100'

Sheet 4 of 5

Note Book	Traced	Description	Checked	Finished	Route No.

KEUFFEL & ESSER CO.

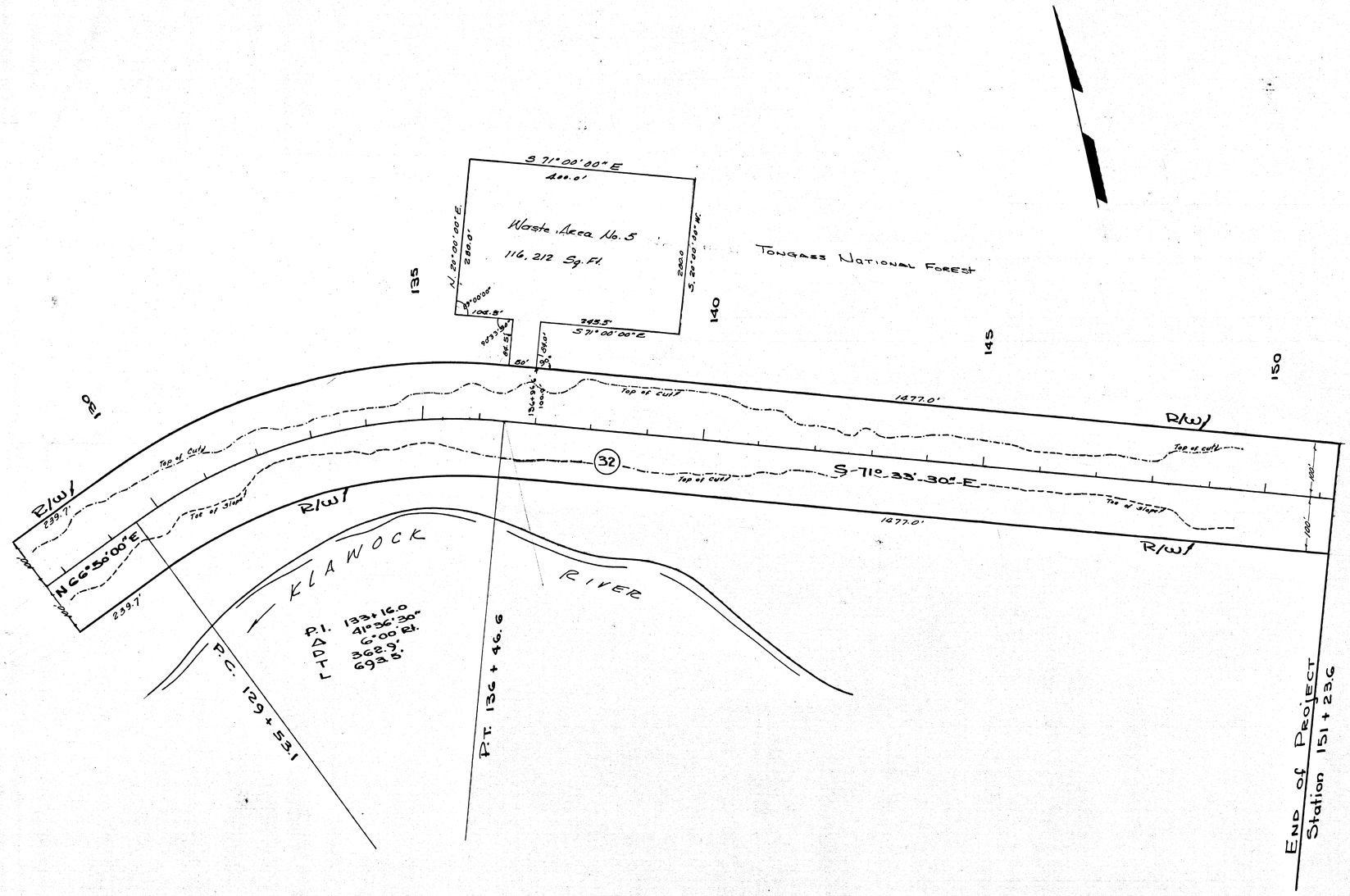

PARCEL NO.	OWNER	TAKE	REMAIN
32	Forest Service	52.00 Ac.	Large

DATE	REVISION	BY
3/64	End of Project Stationing Change	A.S.
3/64	Alignment Changed P.C. 129+87.1 to P.T. 136+46.6	A.S.

STATE OF ALASKA
DEPARTMENT OF HIGHWAYS
RIGHT OF WAY MAP
ALASKA PROJECT NO.

S-0924(2)

Scale: 1" = 100'

Sheet 5 of 5

Note Book	Traced	Description	Checked	Finished	Route No.

KEUFFEL & ESSER CO.

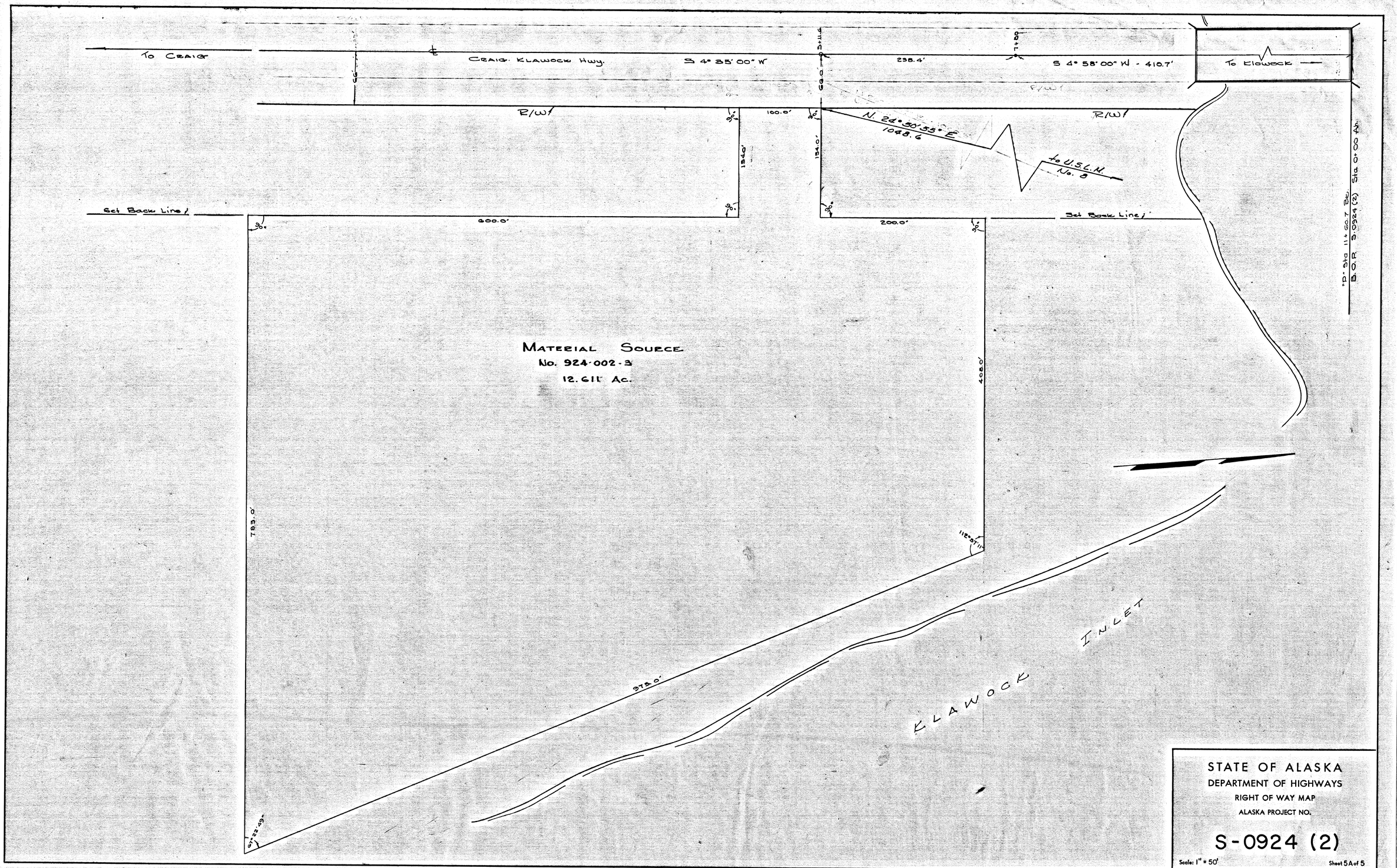

Note Book	Traced	Descriptions	Checked	Finished	Route No.

STATE OF ALASKA
DEPARTMENT OF HIGHWAYS
RIGHT OF WAY MAP
ALASKA PROJECT NO.

S-0924 (2)

Scale: 1" = 50'

Sheet 5A of 5

KEUFFEL & ESSER CO.