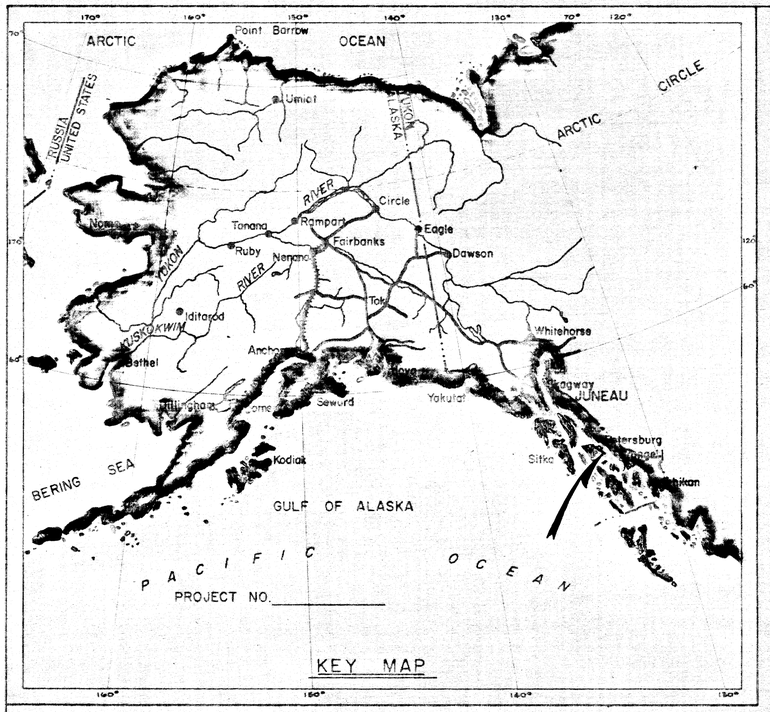

STATE OF ALASKA

DEPARTMENT OF PUBLIC WORKS

DIVISION OF HIGHWAYS

RIGHT OF WAY MAP
ALASKA PROJECT

ROUTE NO. S-937S

CONTROL SECTION 0937S1

PAPKE'S LANDING ROAD

LENGTH SUMMARY

PROJECT LENGTH:
FEET _____ MILES _____

RIGHT OF WAY LENGTH:
FEET _____ MILES 0.517

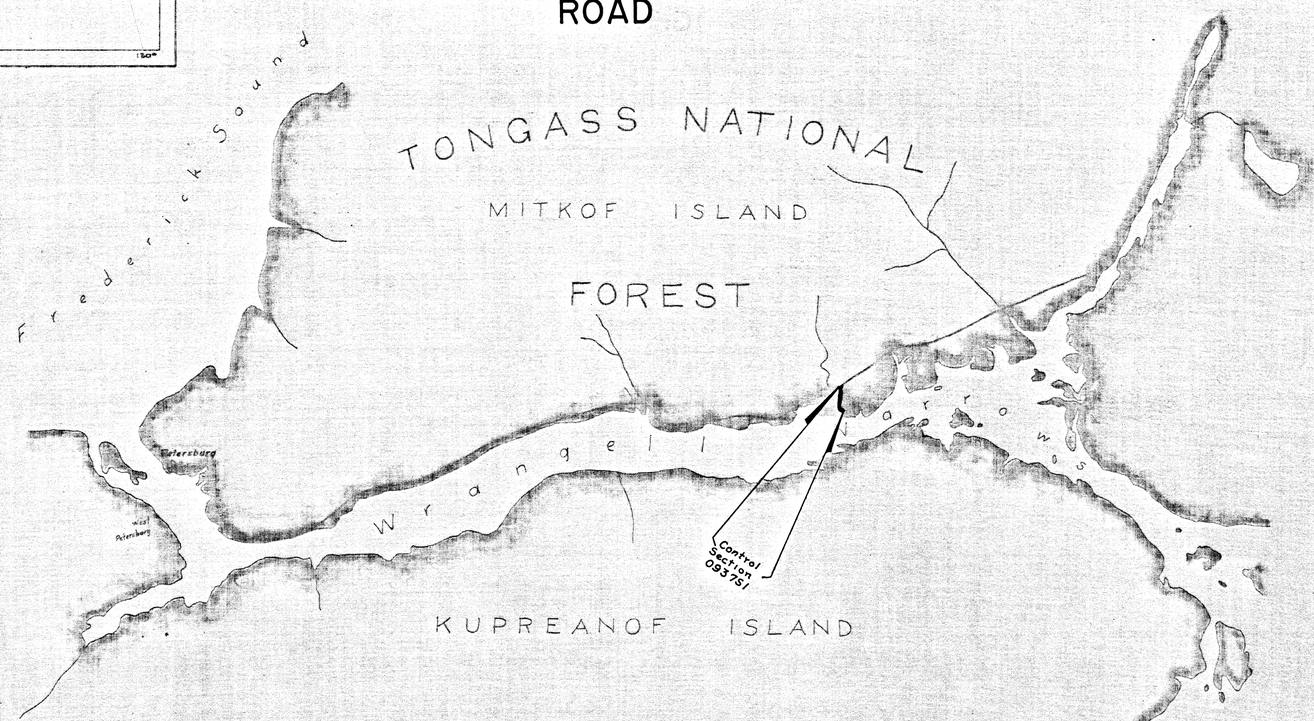

DEPARTMENT OF PUBLIC WORKS
DIVISION OF HIGHWAYS

APPROVED _____, 19___
DATE

T. D. SHERARD
DIRECTOR OF HIGHWAYS
AND CHIEF ENGINEER

DEPARTMENT OF COMMERCE
BUREAU OF PUBLIC ROADS

APPROVED _____, 19___
DATE

REGIONAL ENGINEER
REGION TEN

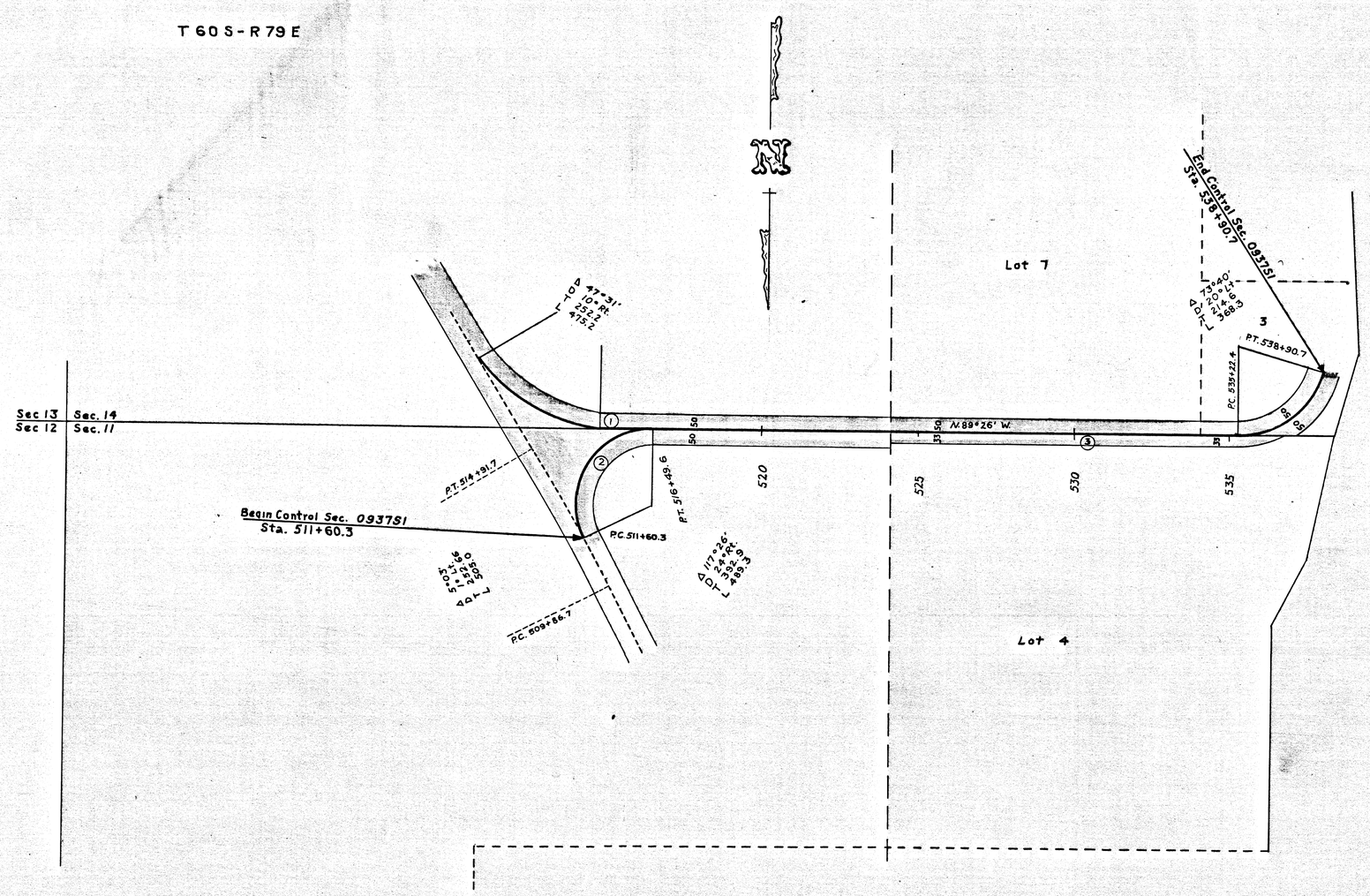

Parcel No.	Name	Area Sq. Ft.	Area Acres	Remarks
1	Bureau of Land Management			J-010218
2	Bureau of Land Management			J-010218
3	Herman Papke			

STATE OF ALASKA
DEPARTMENT OF PUBLIC WORKS
DIVISION OF HIGHWAYS
RIGHT OF WAY MAP
ALASKA ROUTE NO.
S-937 S
CONTROL SECTION 093751-01

SCALE 1" = 200'

SHEET 2 OF 2