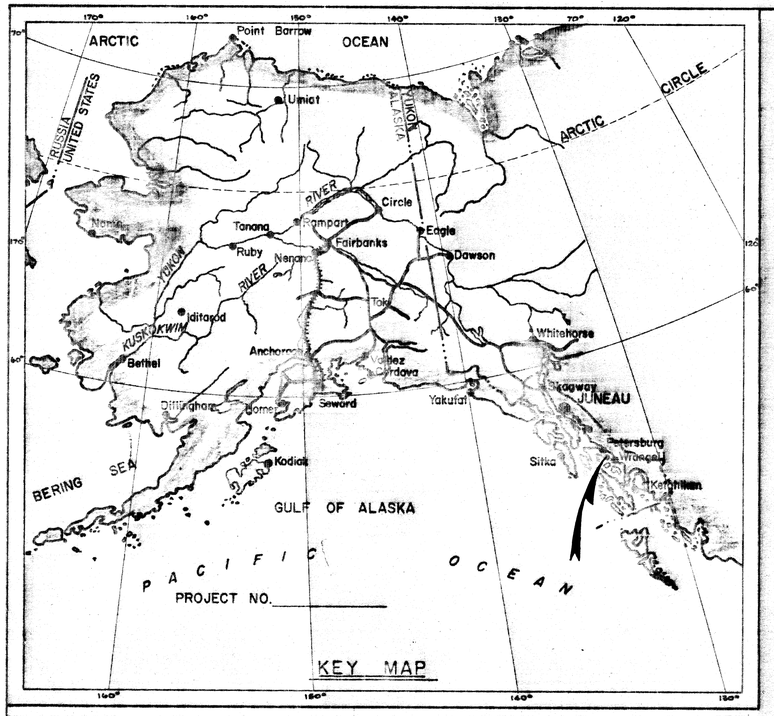

STATE OF ALASKA

DEPARTMENT OF PUBLIC WORKS

DIVISION OF HIGHWAYS

RIGHT OF WAY MAP
ALASKA PROJECT

ROUTE NO. S - 937

CONTROL SECTION 093703-01
PAPKE'S LANDING ROAD
TO
SUMNER STRAIT

LENGTH SUMMARY

PROJECT LENGTH:
FEET _____ MILES _____

RIGHT OF WAY LENGTH:
FEET _____ MILES 12.908

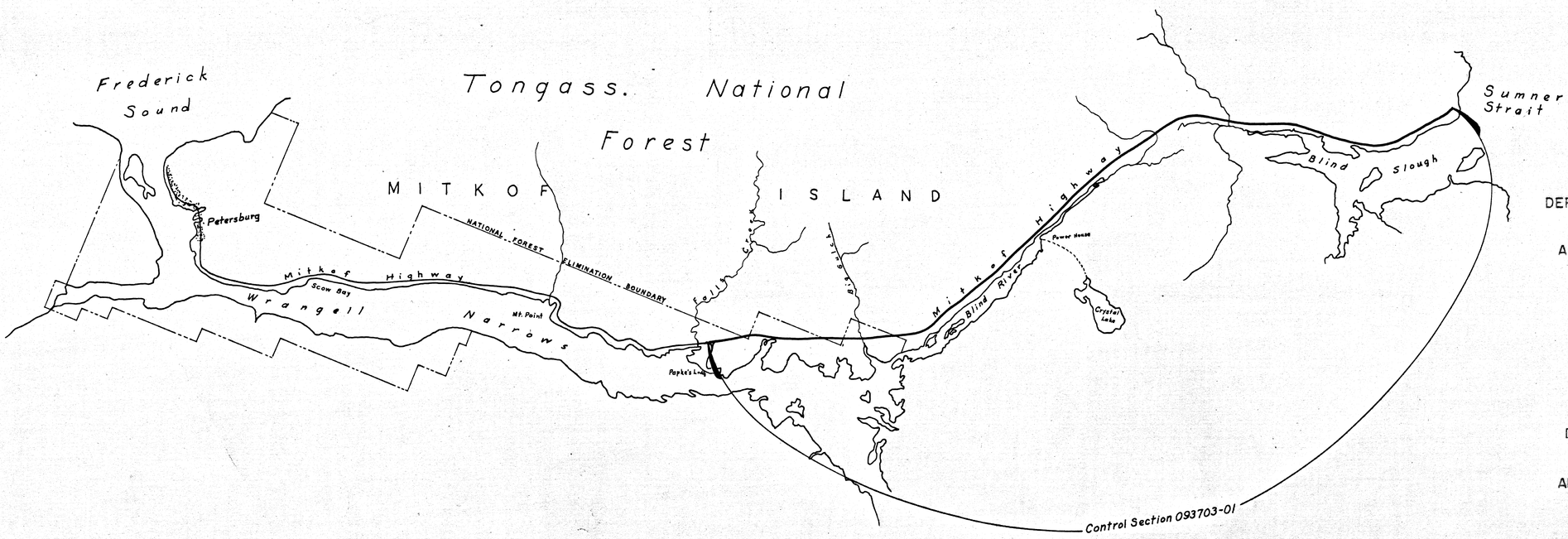

DEPARTMENT OF PUBLIC WORKS
DIVISION OF HIGHWAYS

APPROVED _____, 19__
DATE

T. D. SHERARD
DIRECTOR OF HIGHWAYS
AND CHIEF ENGINEER

DEPARTMENT OF COMMERCE
BUREAU OF PUBLIC ROADS

APPROVED _____, 19__
DATE

REGIONAL ENGINEER
REGION TEN

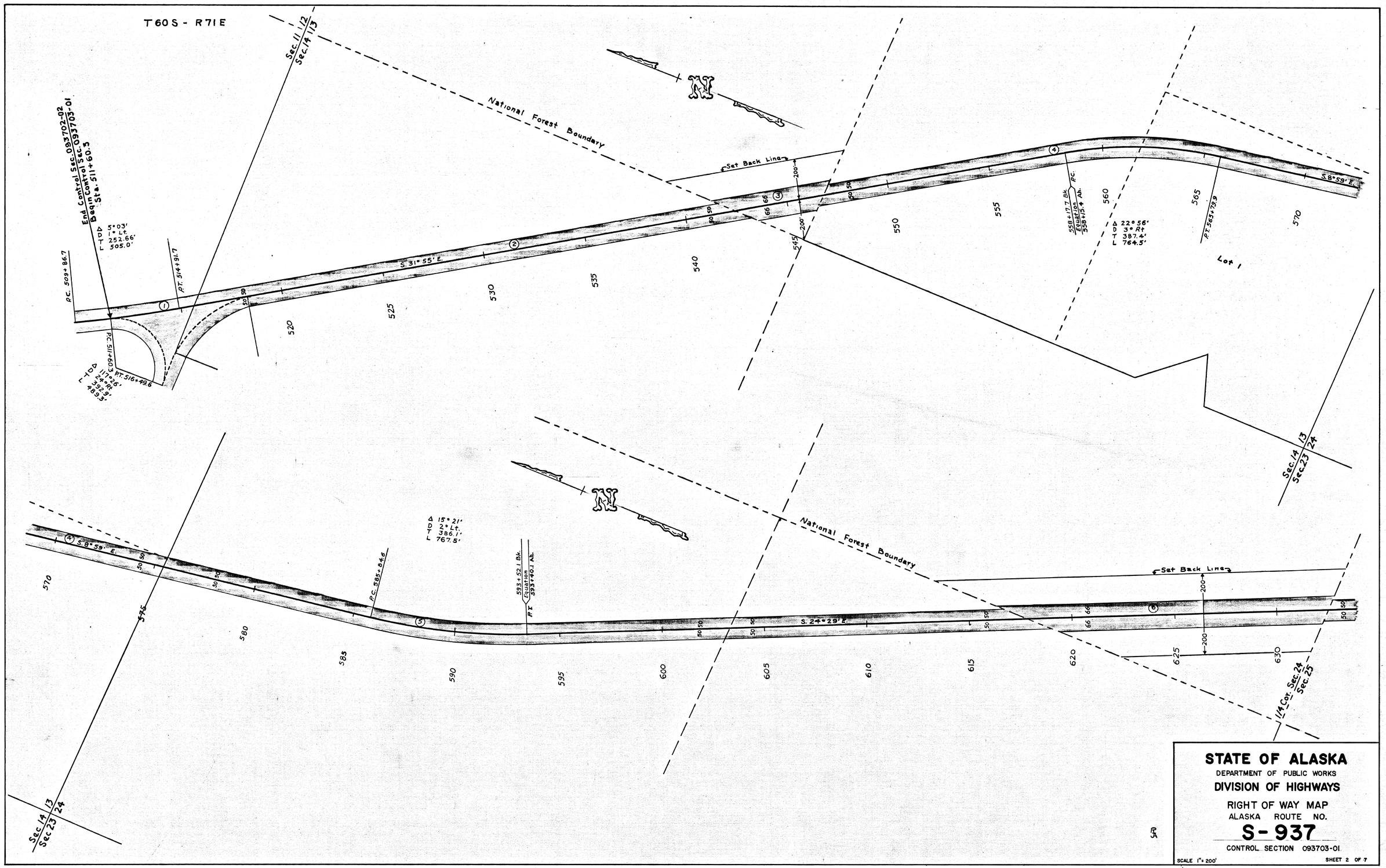

STATE OF ALASKA

DEPARTMENT OF PUBLIC WORKS

DIVISION OF HIGHWAYS

RIGHT OF WAY MAP

ALASKA ROUTE NO.

S-937

CONTROL SECTION 093703-01

SCALE 1" = 200'

SHEET 2 OF 7

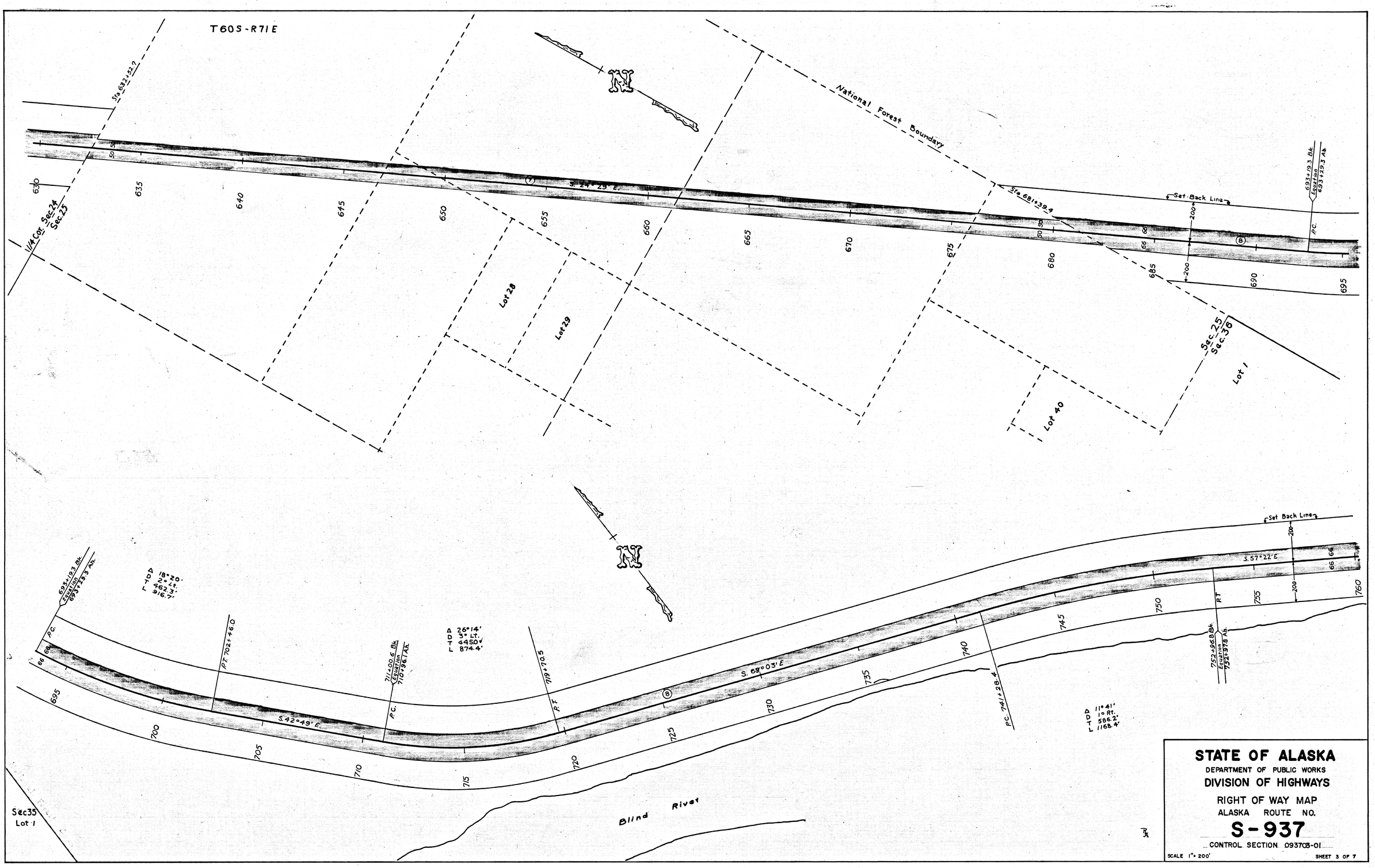

STATE OF ALASKA

DEPARTMENT OF PUBLIC WORKS

DIVISION OF HIGHWAYS

RIGHT OF WAY MAP

ALASKA ROUTE NO.

S-937

CONTROL SECTION 093703-01

SCALE 1" = 200'

SHEET 3 OF 7

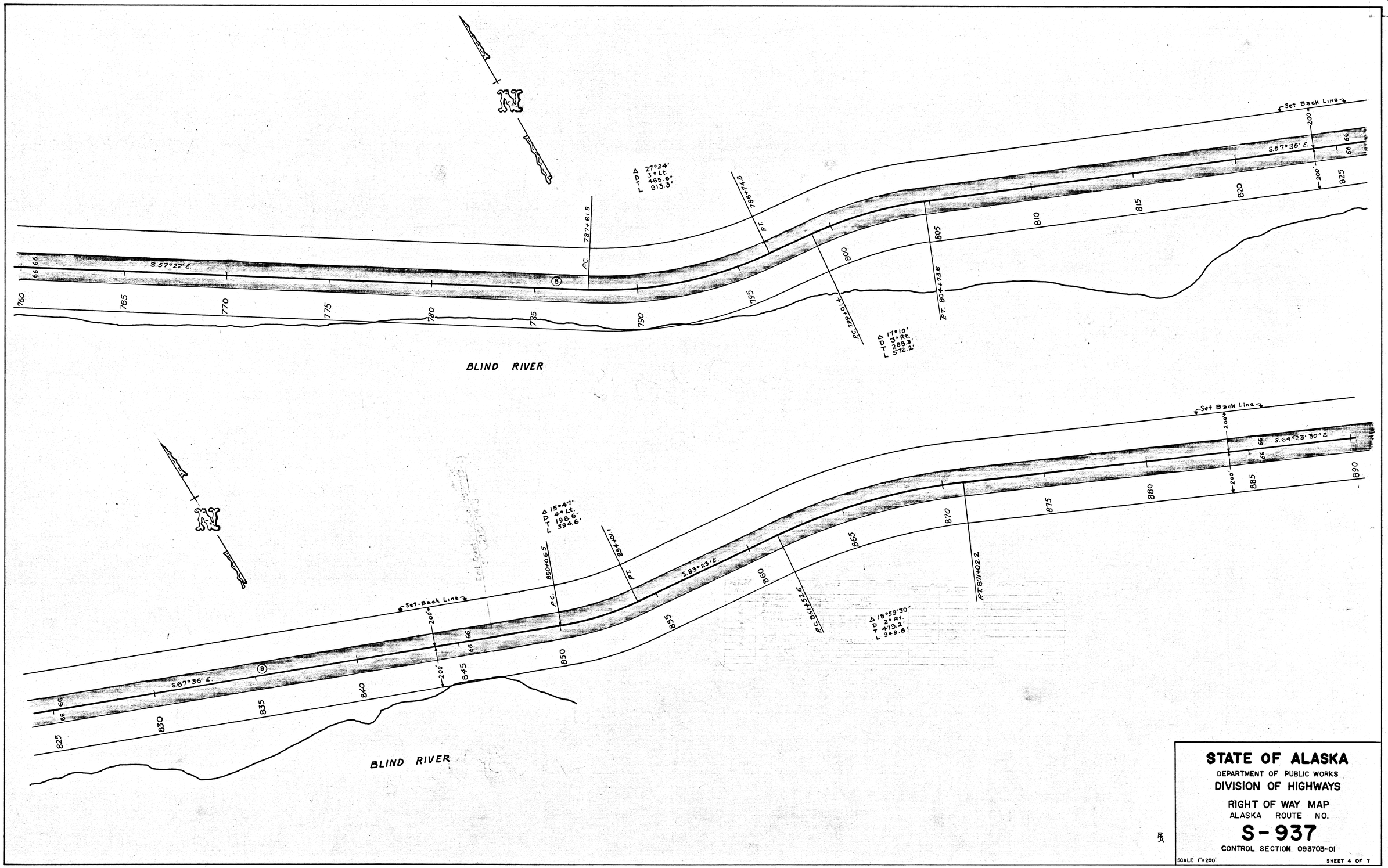

STATE OF ALASKA

DEPARTMENT OF PUBLIC WORKS

DIVISION OF HIGHWAYS

RIGHT OF WAY MAP

ALASKA ROUTE NO.

S-937

CONTROL SECTION 093703-01

SCALE 1" = 200'

SHEET 4 OF 7

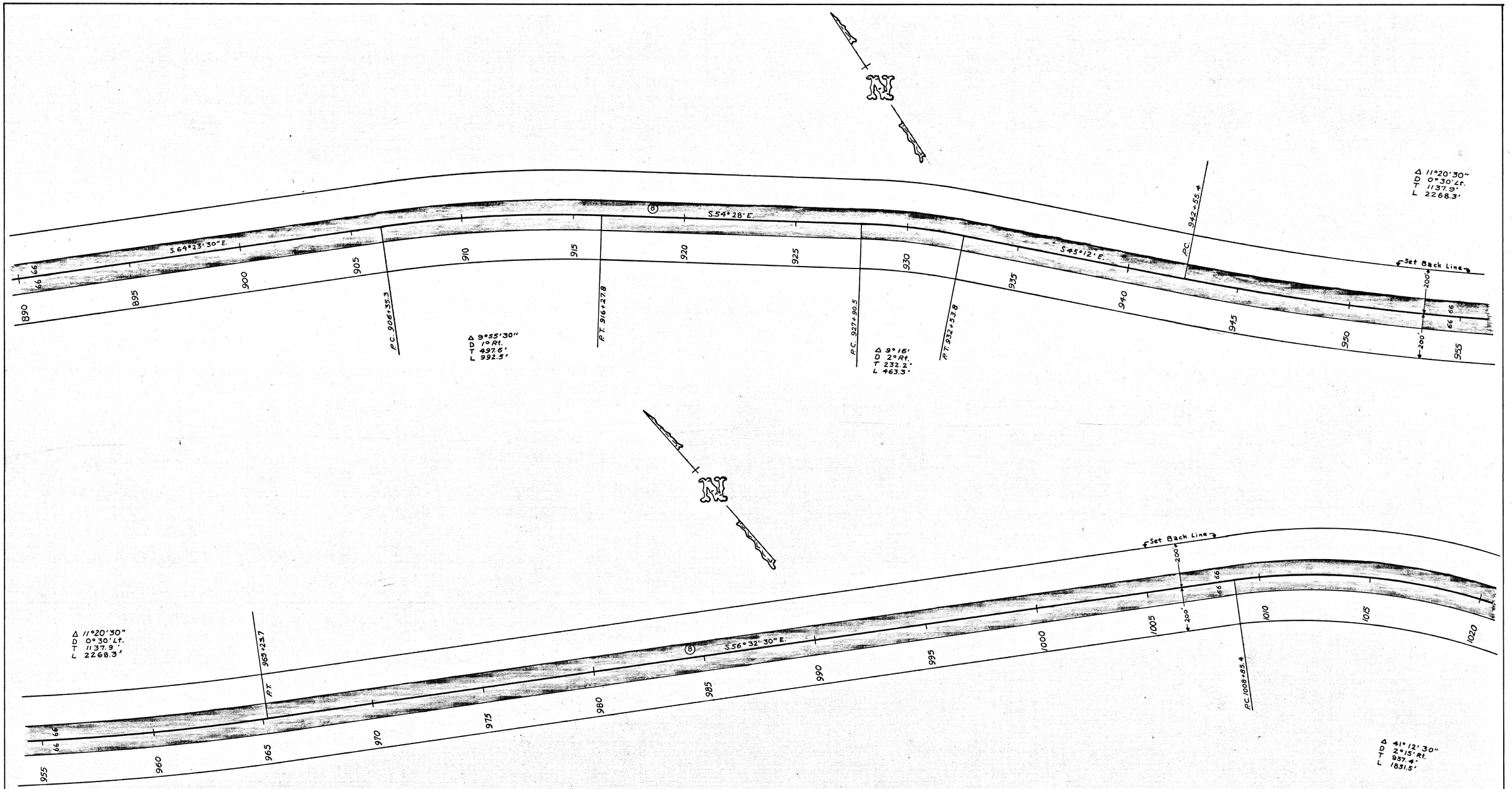

STATE OF ALASKA

DEPARTMENT OF PUBLIC WORKS

DIVISION OF HIGHWAYS

RIGHT OF WAY MAP

ALASKA ROUTE NO.

S-937

CONTROL SECTION 093703-01

SCALE 1"=200'

SHEET 5 OF 7

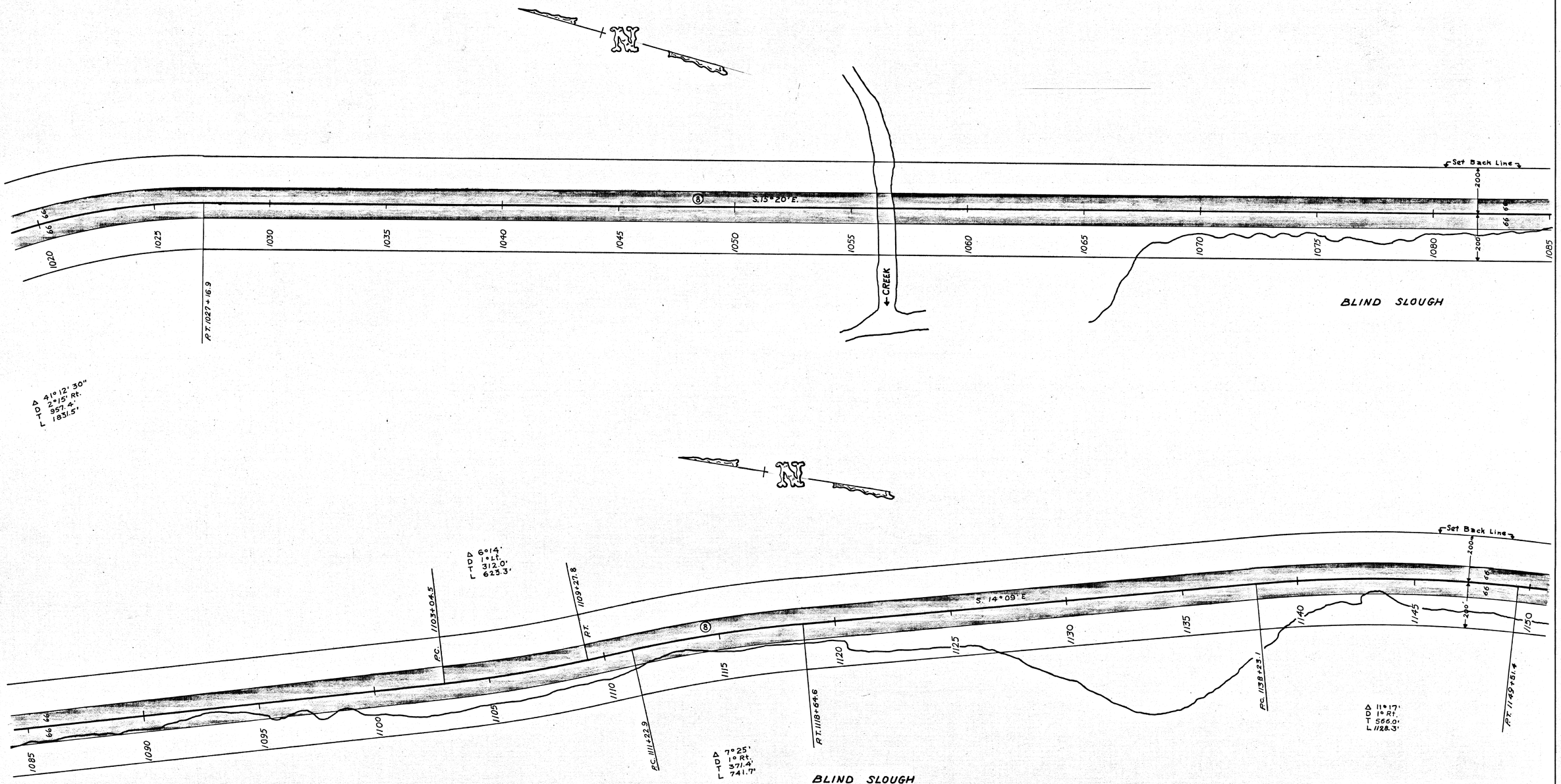

STATE OF ALASKA

DEPARTMENT OF PUBLIC WORKS

DIVISION OF HIGHWAYS

RIGHT OF WAY MAP

ALASKA ROUTE NO.

S-937

CONTROL SECTION 093703-01

SCALE 1"=200'

SHEET 6 OF 7

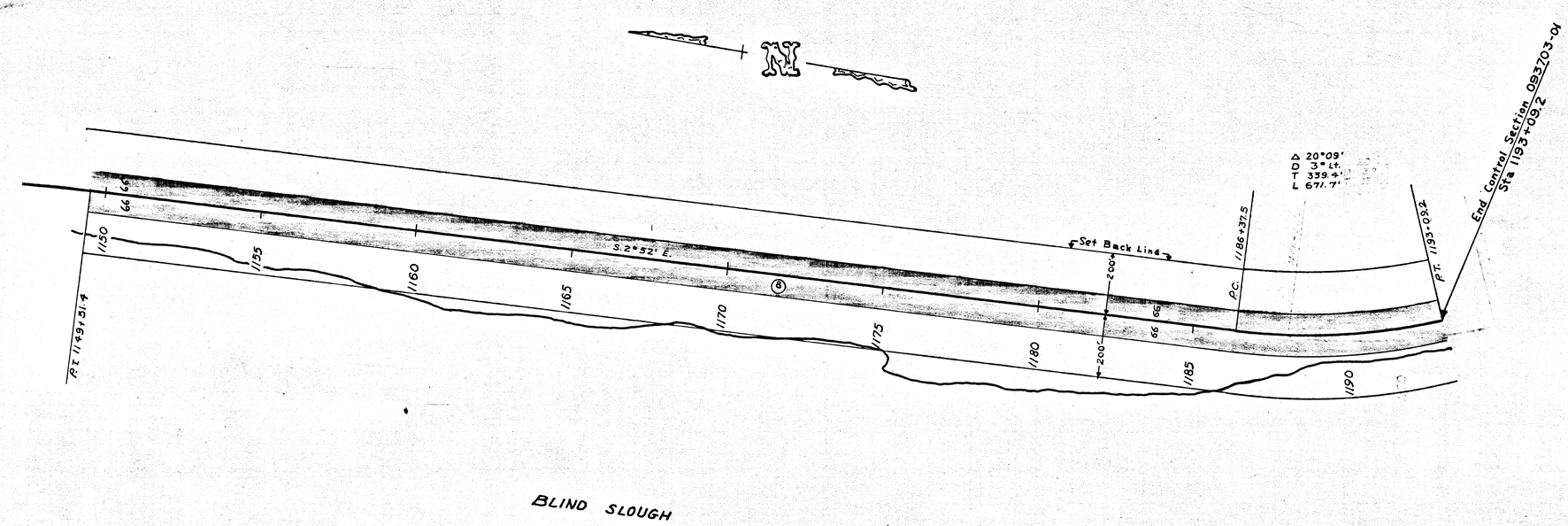

Parcel No.	Name	Area Sq. Ft.	Area Acres	Remarks
1	Bureau of Land Management			J-010218
2	Bureau of Land Management			J-010218
3	Forest Service			
4	Bureau of Land Management			
5	Bureau of Land Management			
6	Forest Service			
7	Bureau of Land Management			
8	Forest Service			

STATE OF ALASKA
DEPARTMENT OF PUBLIC WORKS
DIVISION OF HIGHWAYS
RIGHT OF WAY MAP
ALASKA ROUTE NO.
S-937
CONTROL SECTION 093703-01
SCALE 1" = 200'
SHEET 7 OF 7