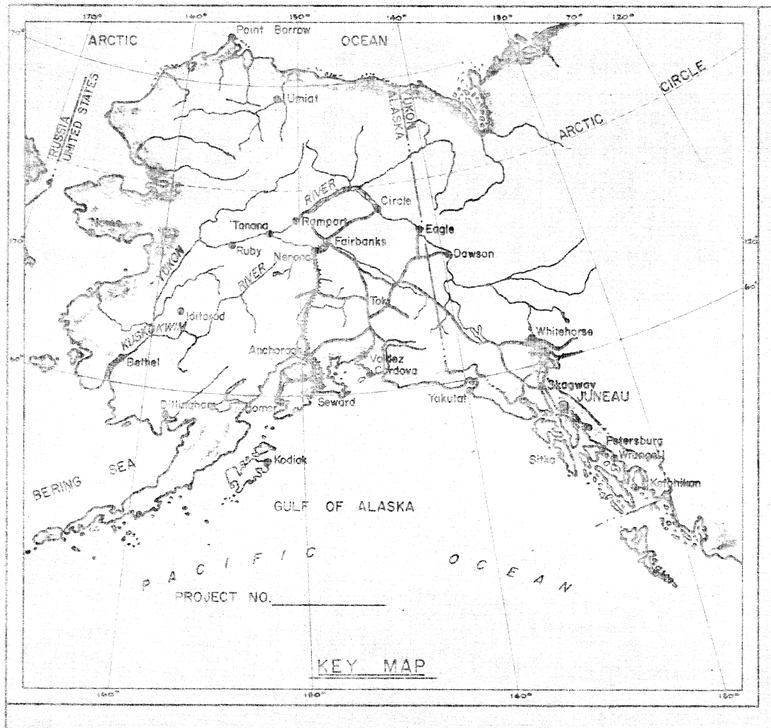

STATE OF ALASKA

DEPARTMENT OF PUBLIC WORKS

DIVISION OF HIGHWAYS

RIGHT OF WAY MAP

ALASKA PROJECT

ROUTE NO. S-937

CONTROL SECTION 093702-01 093702-02

PETERSBURG TO PAPKE'S LANDING ROAD

LENGTH SUMMARY

PROJECT LENGTH:
FEET _____ MILES _____

RIGHT OF WAY LENGTH:
FEET _____ MILES 10.037

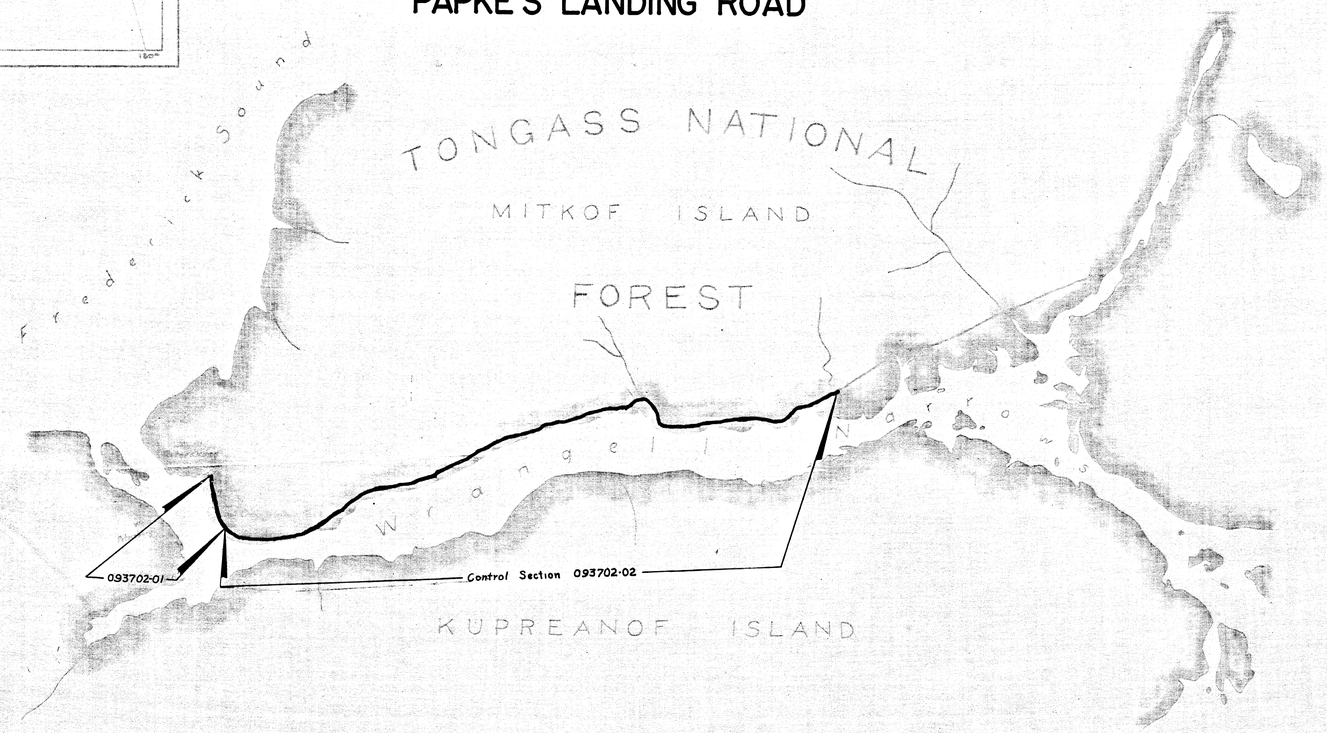

DEPARTMENT OF PUBLIC WORKS
DIVISION OF HIGHWAYS

APPROVED _____, 19___
DATE

T. D. SHERARD
DIRECTOR OF HIGHWAYS
AND CHIEF ENGINEER

DEPARTMENT OF COMMERCE
BUREAU OF PUBLIC ROADS

APPROVED _____, 19___
DATE

REGIONAL ENGINEER
REGION TEN

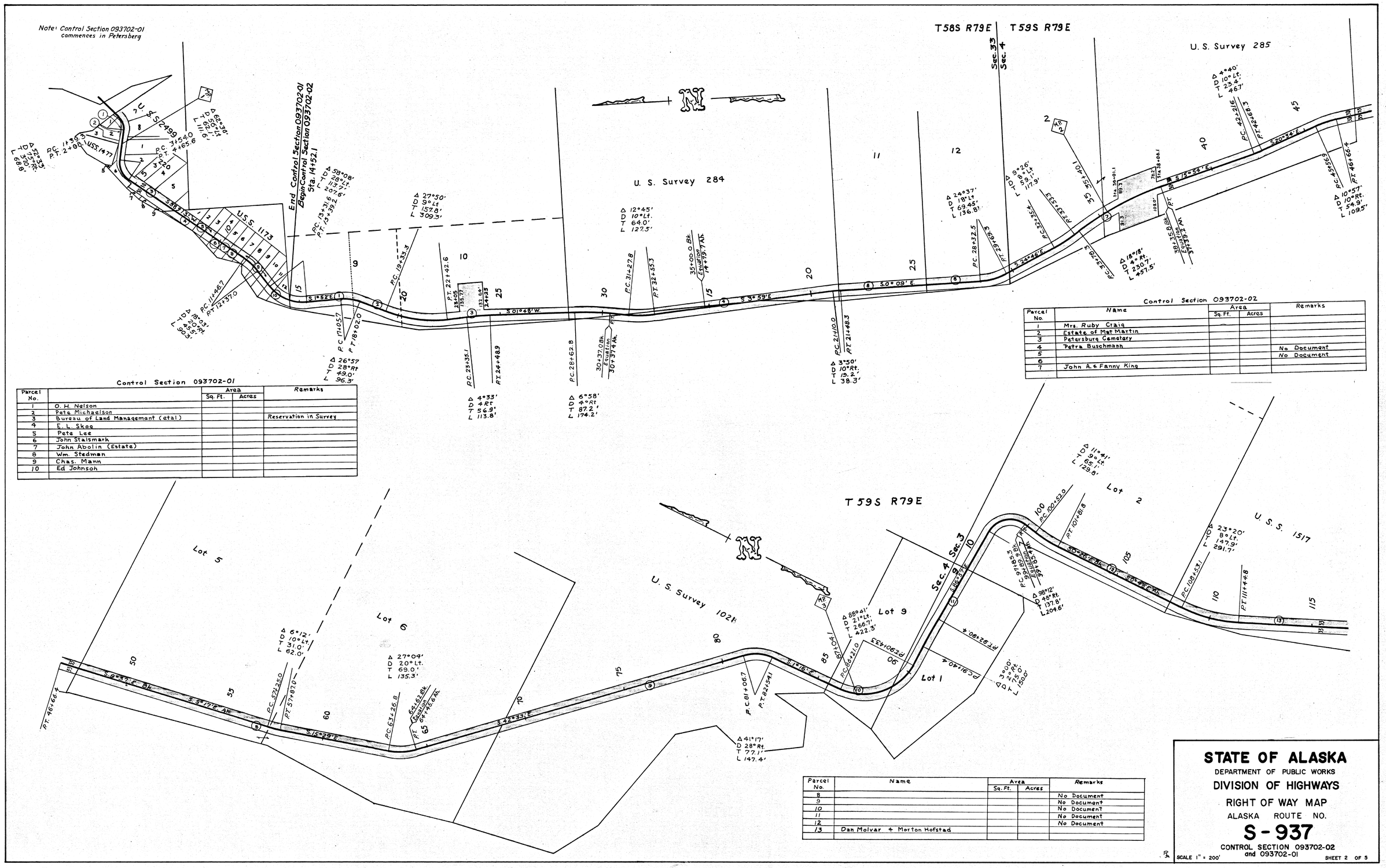

Control Section 093702-01

Parcel No.	Name	Area Sq. Ft.	Area Acres	Remarks
1	O. H. Nelson			
2	Pete Michaelson			
3	Bureau of Land Management (etal)			Reservation in Survey
4	E. L. Skog			
5	Pete Lee			
6	John Stalsmark			
7	John Abolin (Estate)			
8	Wm. Stedman			
9	Chas. Mann			
10	Ed Johnson			

Control Section 093702-02

Parcel No.	Name	Area Sq. Ft.	Area Acres	Remarks
1	Mrs. Ruby Craig			
2	Estate of Mat Martin			
3	Petersburg Cemetary			
4	Petra Buschmann			
5				No Document
6				No Document
7	John A. & Fanny King			

Parcel No.	Name	Area Sq. Ft.	Area Acres	Remarks
8				No Document
9				No Document
10				No Document
11				No Document
12				No Document
13	Dan Moivar & Morton Hofstad			

STATE OF ALASKA

DEPARTMENT OF PUBLIC WORKS

DIVISION OF HIGHWAYS

RIGHT OF WAY MAP

ALASKA ROUTE NO.

S - 937

CONTROL SECTION 093702-02 and 093702-01

SCALE 1" = 200'

SHEET 2 OF 5

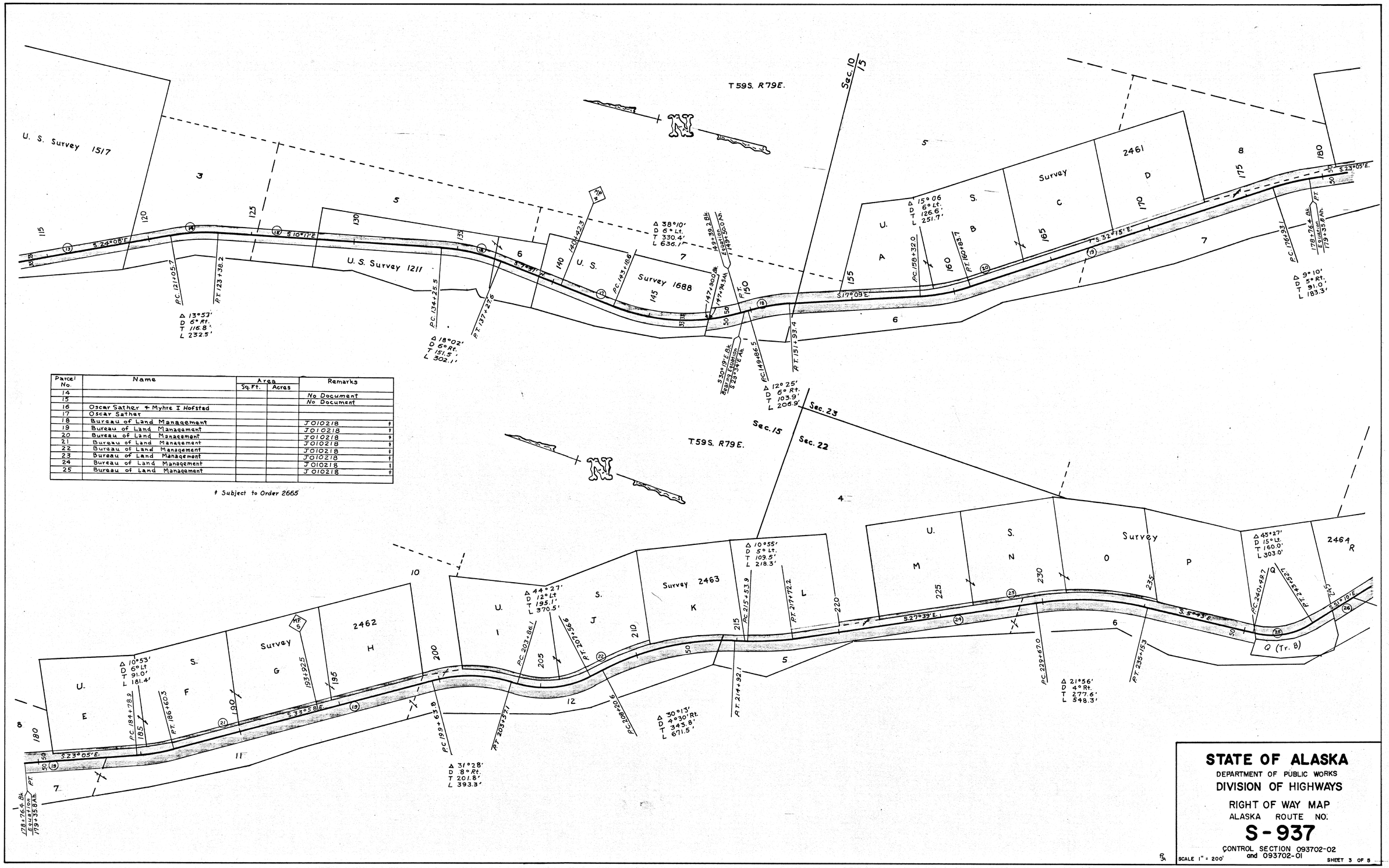

Parcel No.	Name	Area Sq. Ft.	Area Acres	Remarks
14				No Document
15				No Document
16	Oscar Sather + Myhre I Hofstad			
17	Oscar Sather			
18	Bureau of Land Management			J010218 #
19	Bureau of Land Management			J010218 #
20	Bureau of Land Management			J010218 #
21	Bureau of Land Management			J010218 #
22	Bureau of Land Management			J010218 #
23	Bureau of Land Management			J010218 #
24	Bureau of Land Management			J010218 #
25	Bureau of Land Management			J010218 #

Subject to Order 2665

STATE OF ALASKA

DEPARTMENT OF PUBLIC WORKS

DIVISION OF HIGHWAYS

RIGHT OF WAY MAP

ALASKA ROUTE NO.

S-937

CONTROL SECTION 093702-02 and 093702-01

SCALE 1" = 200'

SHEET 3 OF 5

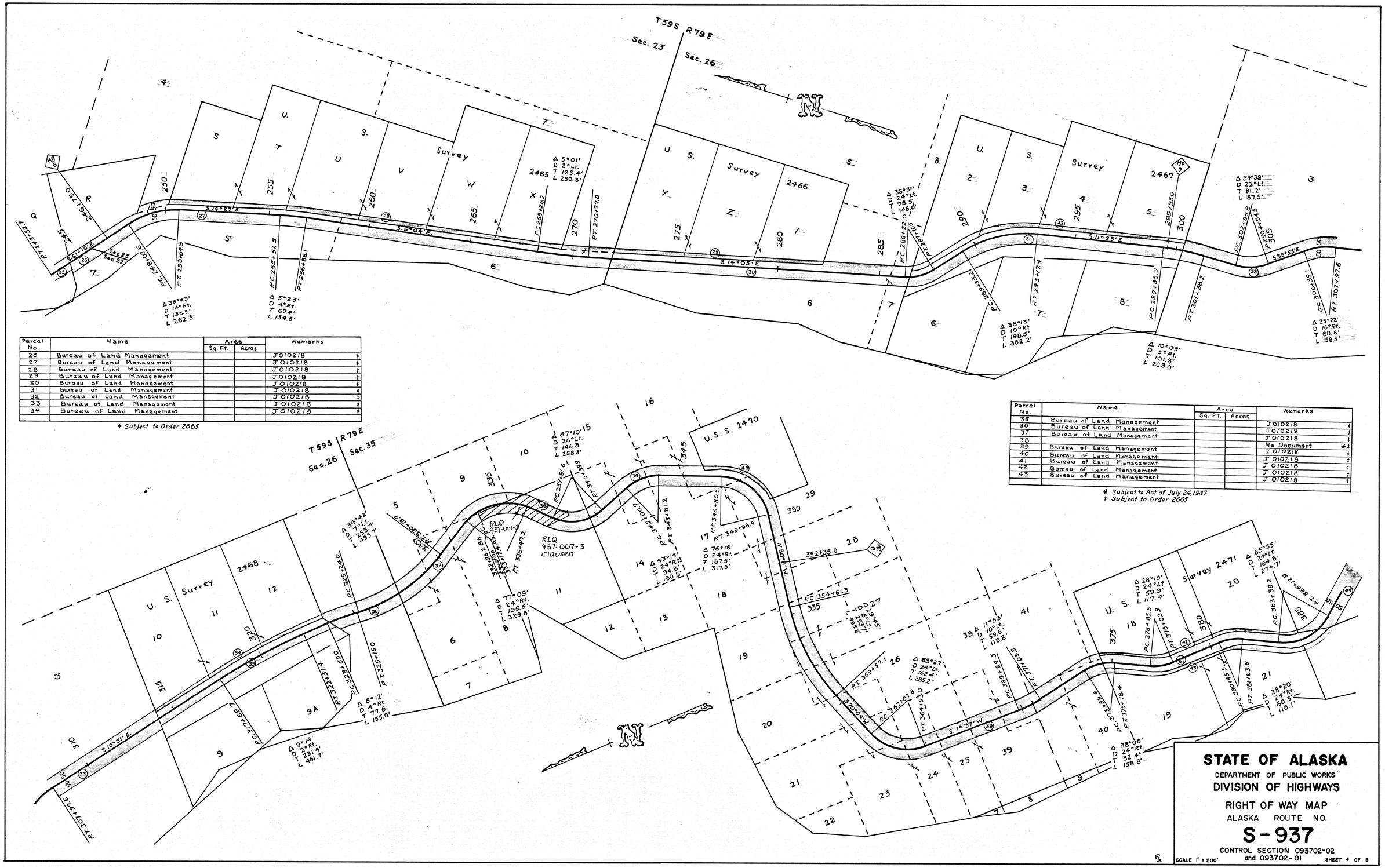

Parcel No.	Name	Area Sq. Ft.	Area Acres	Remarks
26	Bureau of Land Management			J010218 ‡
27	Bureau of Land Management			J010218 ‡
28	Bureau of Land Management			J010218 ‡
29	Bureau of Land Management			J010218 ‡
30	Bureau of Land Management			J010218 ‡
31	Bureau of Land Management			J010218 ‡
32	Bureau of Land Management			J010218 ‡
33	Bureau of Land Management			J010218 ‡
34	Bureau of Land Management			J010218 ‡

* Subject to Order 2665

Parcel No.	Name	Area Sq. Ft.	Area Acres	Remarks
35	Bureau of Land Management			J010218 ‡
36	Bureau of Land Management			J010218 ‡
37	Bureau of Land Management			J010218 ‡
38				No Document * ‡
39	Bureau of Land Management			J010218 ‡
40	Bureau of Land Management			J010218 ‡
41	Bureau of Land Management			J010218 ‡
42	Bureau of Land Management			J010218 ‡
43	Bureau of Land Management			J010218 ‡

* Subject to Act of July 24, 1947
‡ Subject to Order 2665

STATE OF ALASKA
DEPARTMENT OF PUBLIC WORKS
DIVISION OF HIGHWAYS
RIGHT OF WAY MAP
ALASKA ROUTE NO.
S-937
CONTROL SECTION 093702-02 and 093702-01
SCALE 1" = 200'
SHEET 4 OF 5

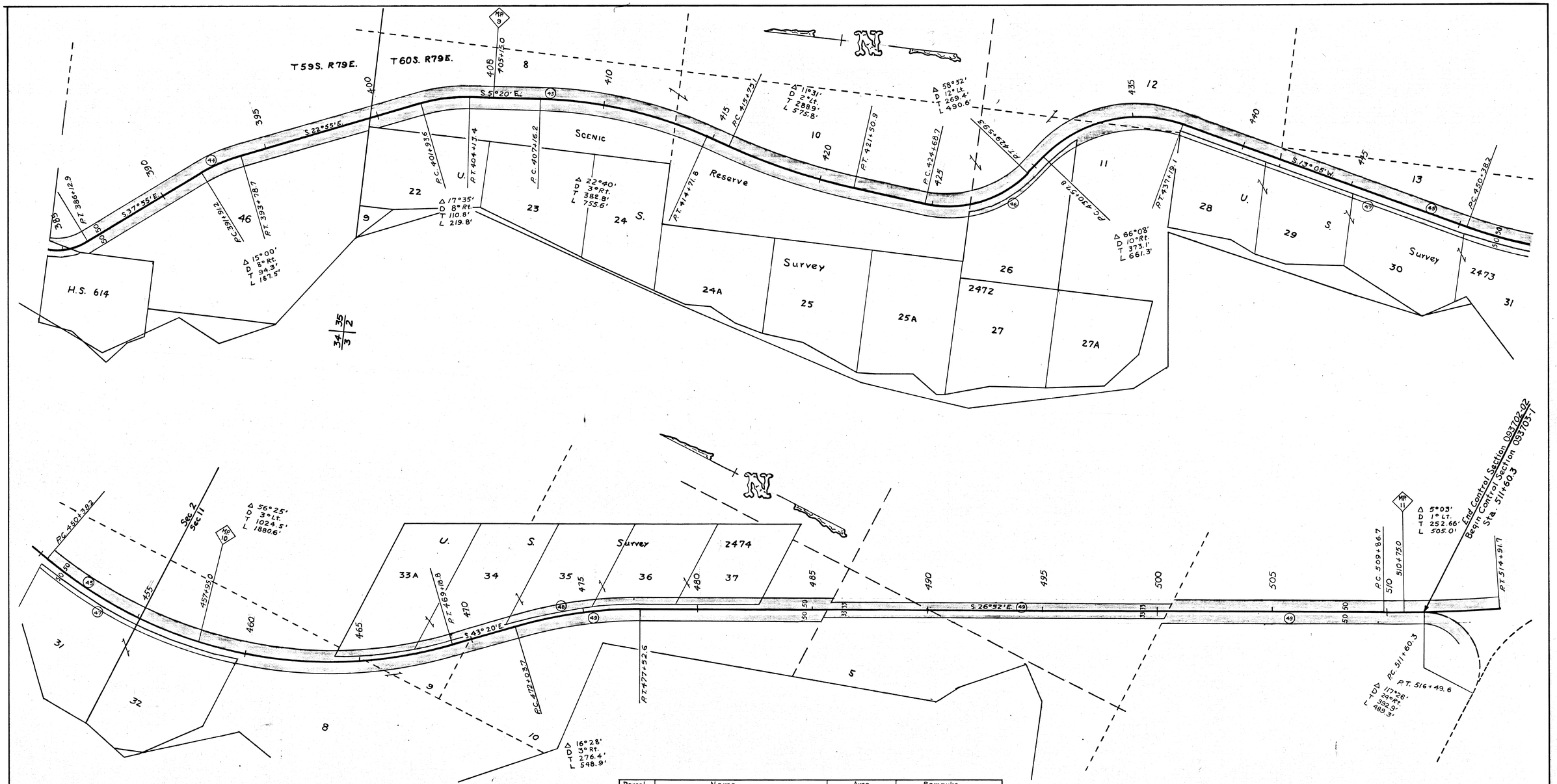

Parcel No.	Name	Area Sq. Ft	Area Acres	Remarks	
44	Bureau of Land Management			J 010218	#
45	Bureau of Land Management			J 010218	#
46	Bureau of Land Management			J 010218	#
47	Bureau of Land Management			J 010218	#
48	Bureau of Land Management			J 010218	#
49	Bureau of Land Management			J 010218	#

Subject to Order 2665

STATE OF ALASKA

DEPARTMENT OF PUBLIC WORKS

DIVISION OF HIGHWAYS

RIGHT OF WAY MAP

ALASKA ROUTE NO.

S-937

CONTROL SECTION 093702-02 and 093702-01

SCALE 1" = 200'

SHEET 5 OF 5