P-6

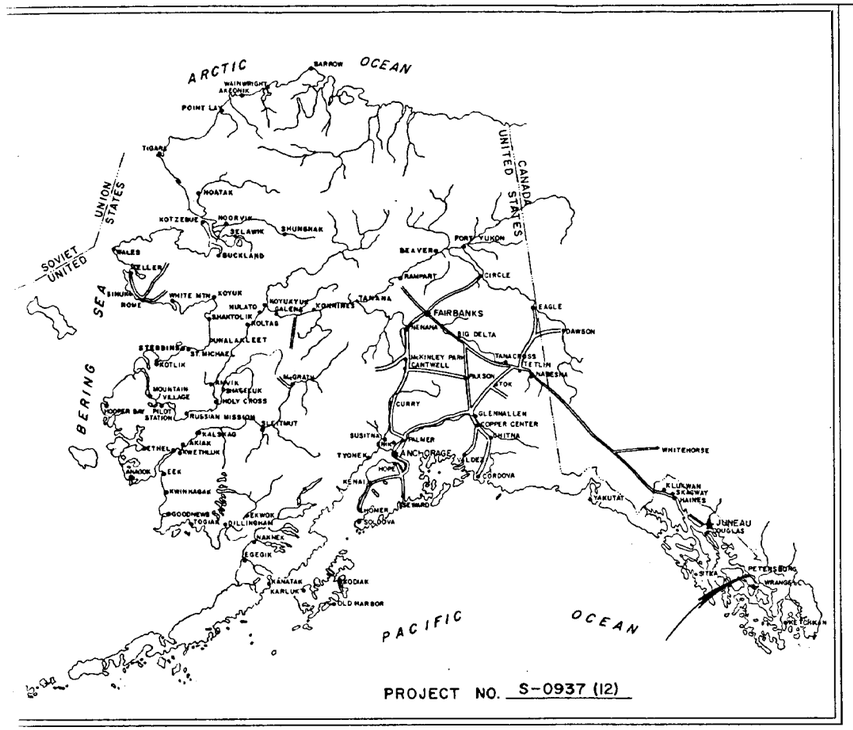

PROJECT NO. S-0937 (12)

STATE OF ALASKA

DEPARTMENT OF HIGHWAYS

RIGHT OF WAY MAP

ALASKA PROJECT

S-0937 (12)

PETERSBURG AIRPORT ACCESS ROAD

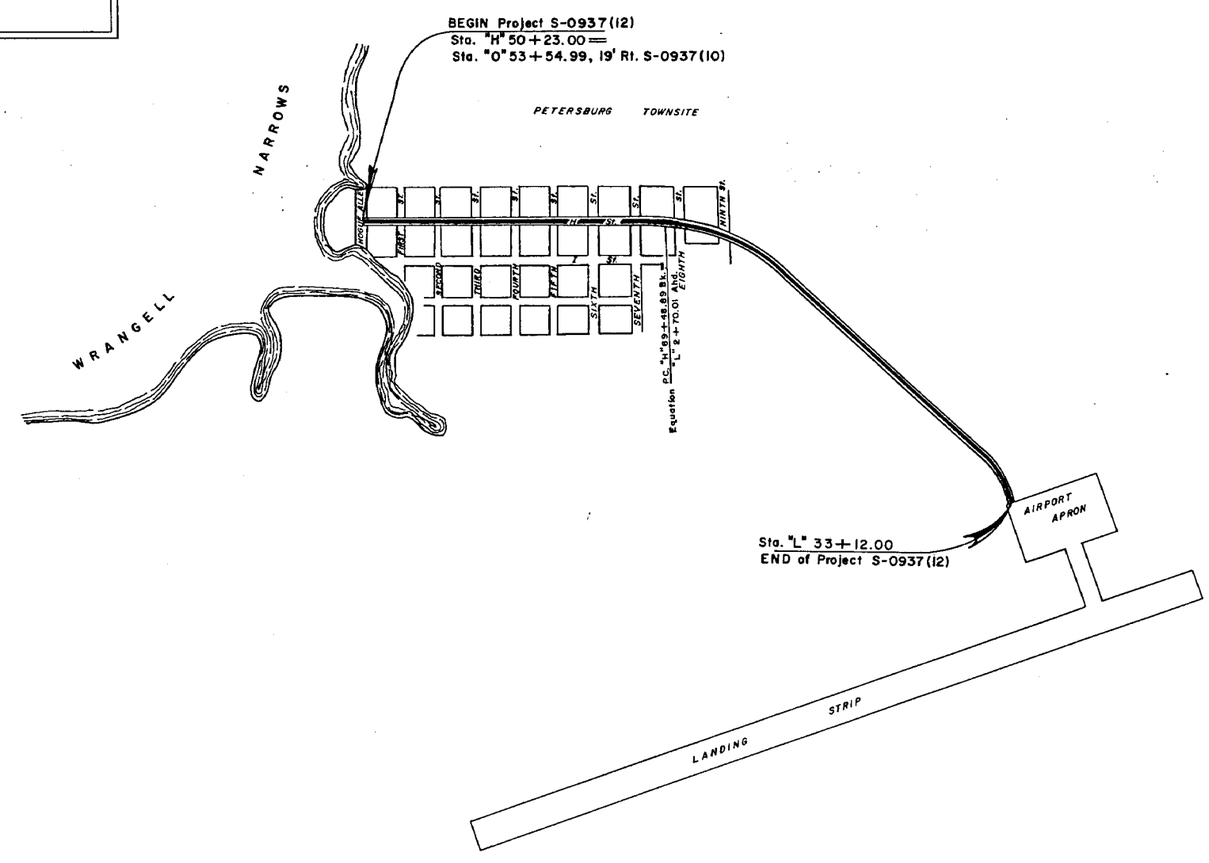

PROJECT LENGTH 0.937 MI.

SCALE: 1" = 500'

0 500 1000 1500 2000 2500

DEPARTMENT OF HIGHWAYS

APPROVED 6-12, 1973
Date

for COMMISSIONER

DEPARTMENT OF COMMERCE
BUREAU OF PUBLIC ROADS

APPROVED _____, 19__
Date

REGIONAL ENGINEER
REGION TEN

NORTHERN TRADING ASSOC. 12640

U. S. Survey Nº 1252

Petersburg Townsite

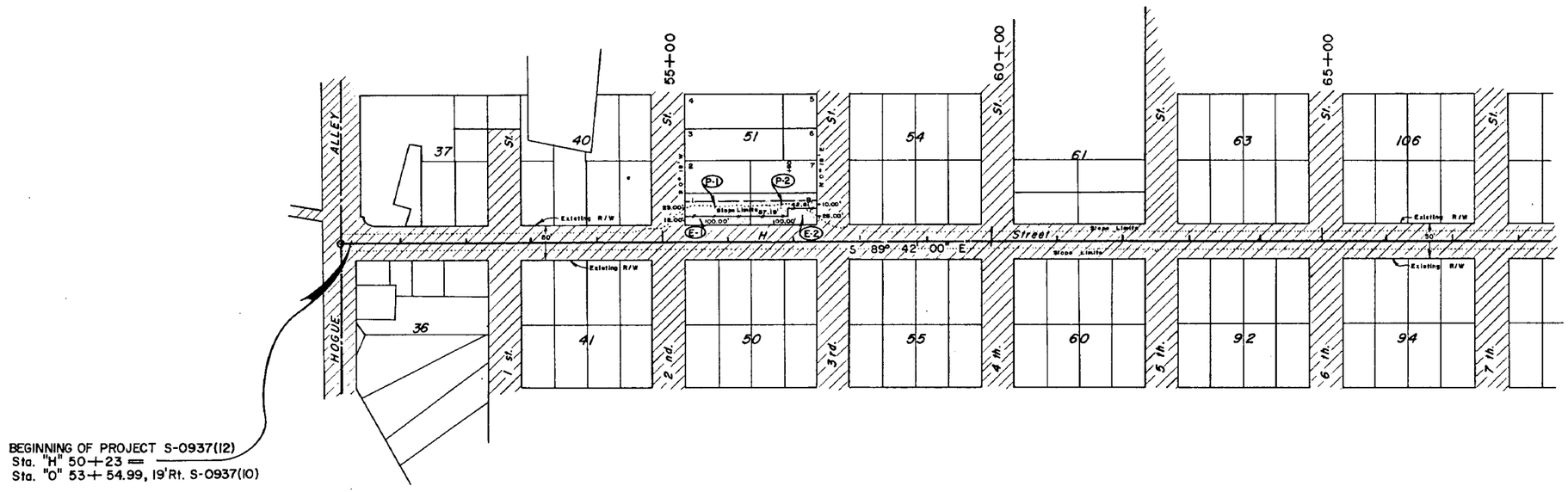

INDICATES EASEMENTS

DATE	REVISIONS
6/73	Name change E-2

EASEM'T.	OWNER	AREA
E 1	Mane Winther, Contract Seller; Clayton Adolf & Elnora Rosetta Helgeson, Contract Purchasers	1200 S.F.
E 2	Annie L. & Richard L. Taylor	1757 S.F.

PERMIT	OWNER	AREA
P-1	Mane Winther, Contract Seller; Clayton Adolf & Elnora Rosetta Helgeson, Contract Purchasers	2300 S.F.
P 2	Annie L. & Richard L. Taylor	1743 S.F.

STATE OF ALASKA

DEPARTMENT OF HIGHWAYS

RIGHT OF WAY MAP

ALASKA PROJECT NO.

S—0937 (12)

DRAWN G. E. P.	DATE 5/73	SCALE 1" = 1	
CHECKED	DATE	SHEET 1	OF

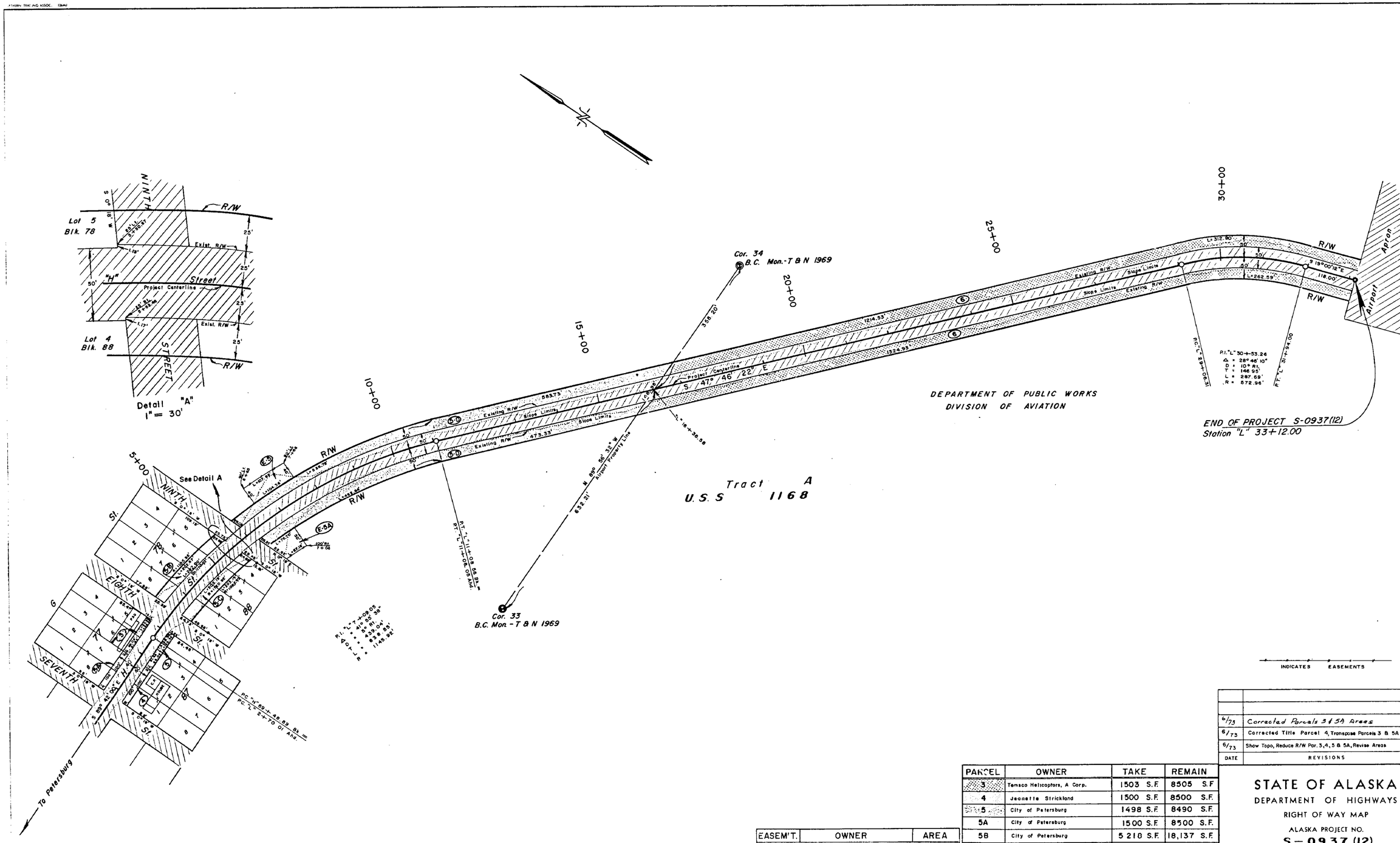

INDICATES EASEMENTS

DATE	REVISIONS
6/73	Corrected Parcels 3 & 5A Areas
6/73	Corrected Title Parcel 4, Transpose Parcels 3 & 5A
6/73	Show Topo, Reduce R/W Par. 3, 4, 5 & 5A, Revise Areas

PARCEL	OWNER	TAKE	REMAIN
3	Temsco Helicopters, A Corp.	1503 S.F.	8505 S.F.
4	Jeanette Strickland	1500 S.F.	8500 S.F.
5	City of Petersburg	1498 S.F.	8490 S.F.
5A	City of Petersburg	1500 S.F.	8500 S.F.
5B	City of Petersburg	5 218 S.F.	18,137 S.F.
5C	City of Petersburg	4 927 S.F.	19,119 S.F.
5D	City of Petersburg	2.361 Ac.	Large
6	Dept. of Public Works Division of Aviation	3.846 Ac	Large

EASEM'T.	OWNER	AREA
E5	City of Petersburg	4 244 S.F.
E5A	City of Petersburg	3 347 S.F.

STATE OF ALASKA
DEPARTMENT OF HIGHWAYS
RIGHT OF WAY MAP
ALASKA PROJECT NO.
S-0937 (12)

DRAWN O. E. P	DATE 5/73	SCALE 1" =	
CHECKED	DATE	SHEET 2	O