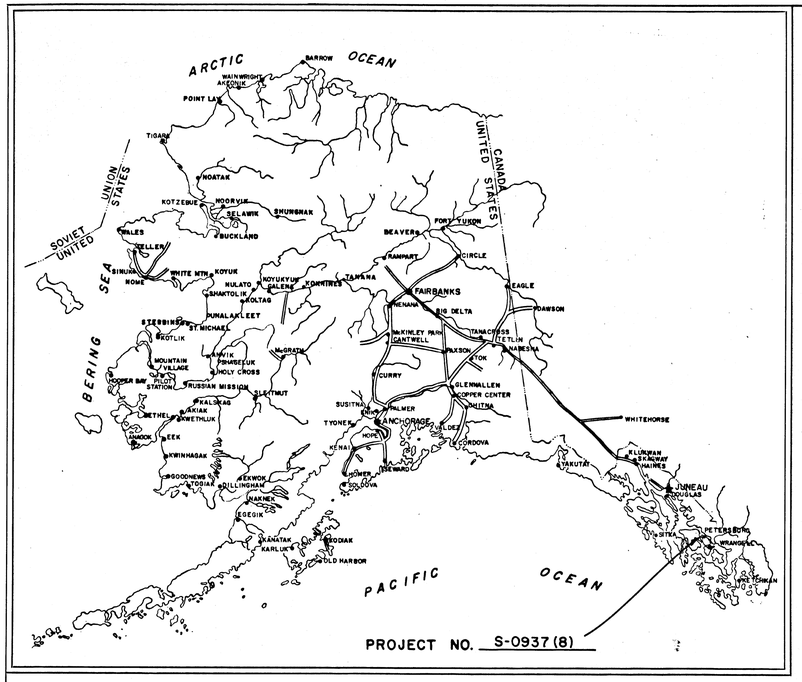

STATE OF ALASKA

DEPARTMENT OF HIGHWAYS

RIGHT OF WAY MAP

ALASKA PROJECT

S-0937(8)

MITKOF HIGHWAY PETERSBURG SOUTH

FERRY TERMINAL TO MILE 9.20

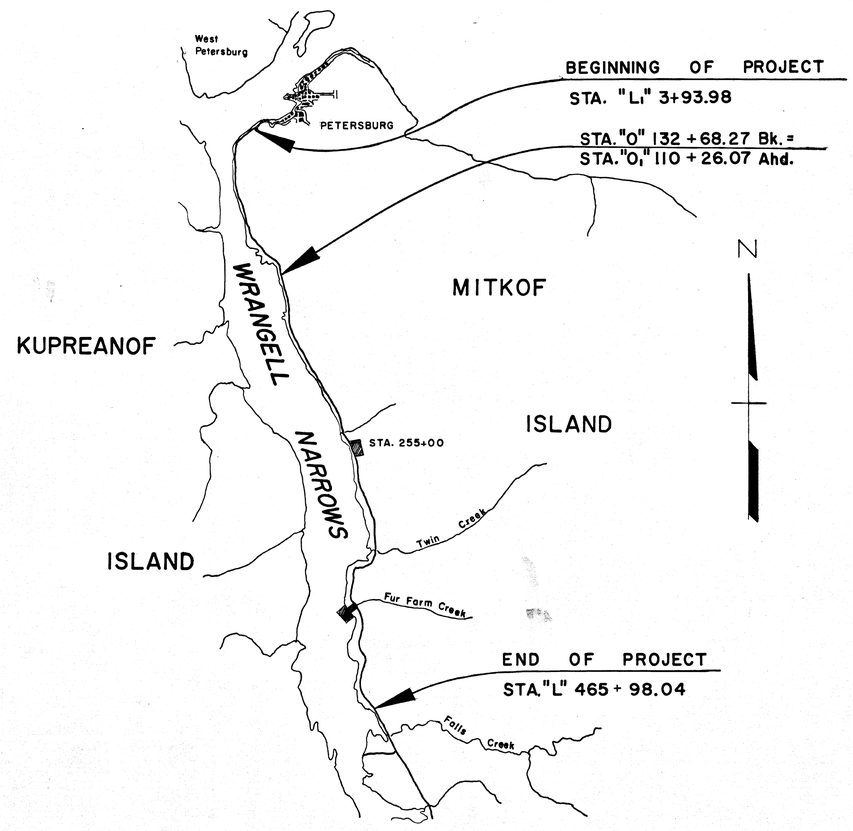

PROJECT LENGTH 9.068 MI.

SCALE

0 .5 1 2 3 4 5

1" = 1 Mi.

DEPARTMENT OF HIGHWAYS

APPROVED July 31, 1967
Date

M C Stevenson
COMMISSIONER

DEPARTMENT OF TRANSPORTATION
BUREAU OF PUBLIC ROADS

APPROVED _____, 19__
Date

REGIONAL ENGINEER
REGION TEN

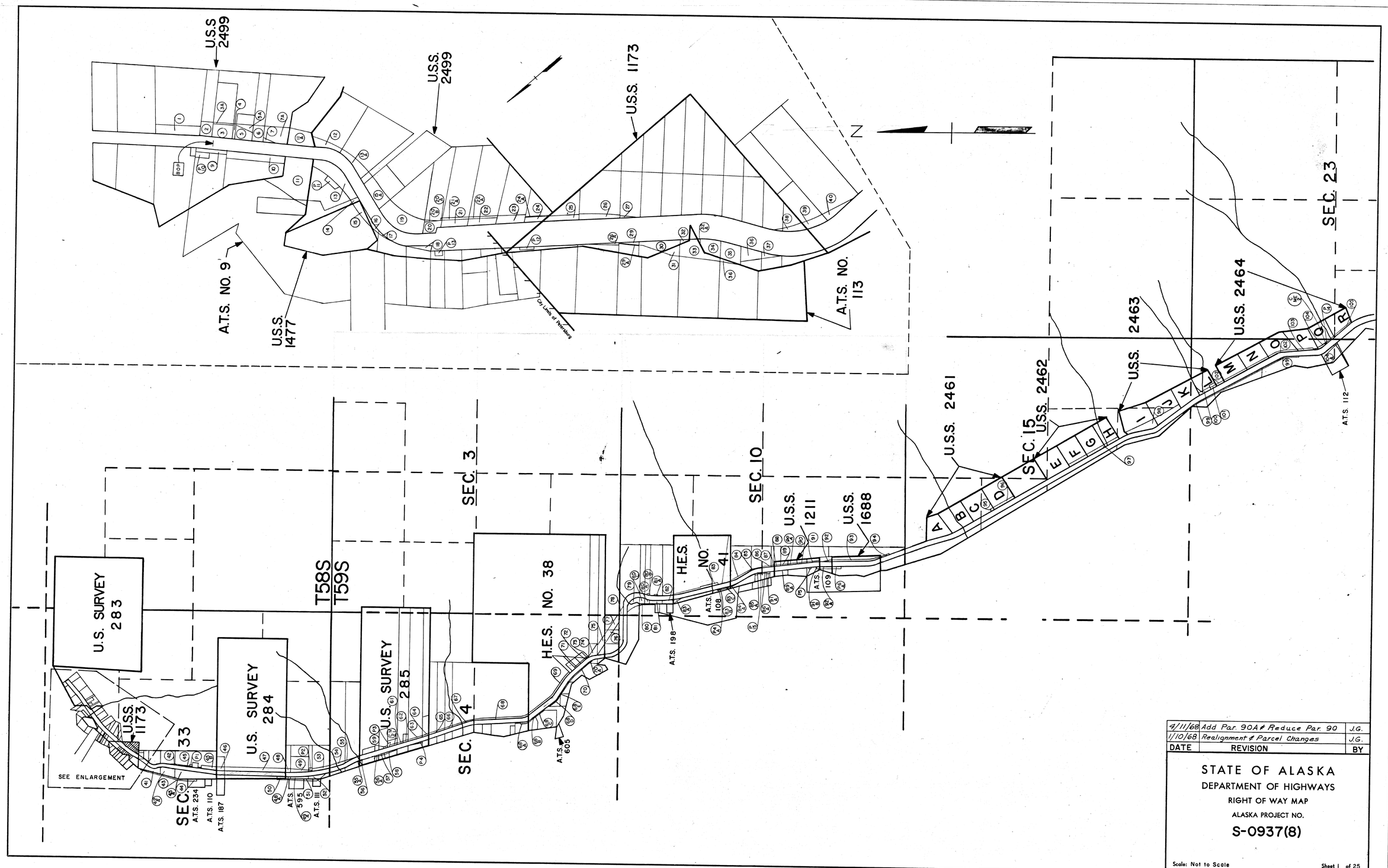

Note Book	Traced	Descriptions	Checked	Finished	Route No.

DATE	REVISION	BY
4/11/68	Add Par. 90A & Reduce Par. 90	J.G.
1/10/68	Realignment & Parcel Changes	J.G.

STATE OF ALASKA
DEPARTMENT OF HIGHWAYS
RIGHT OF WAY MAP
ALASKA PROJECT NO.
S-0937(8)

Scale: Not to Scale

Sheet 1 of 25

KEUFFEL & ESSER CO.

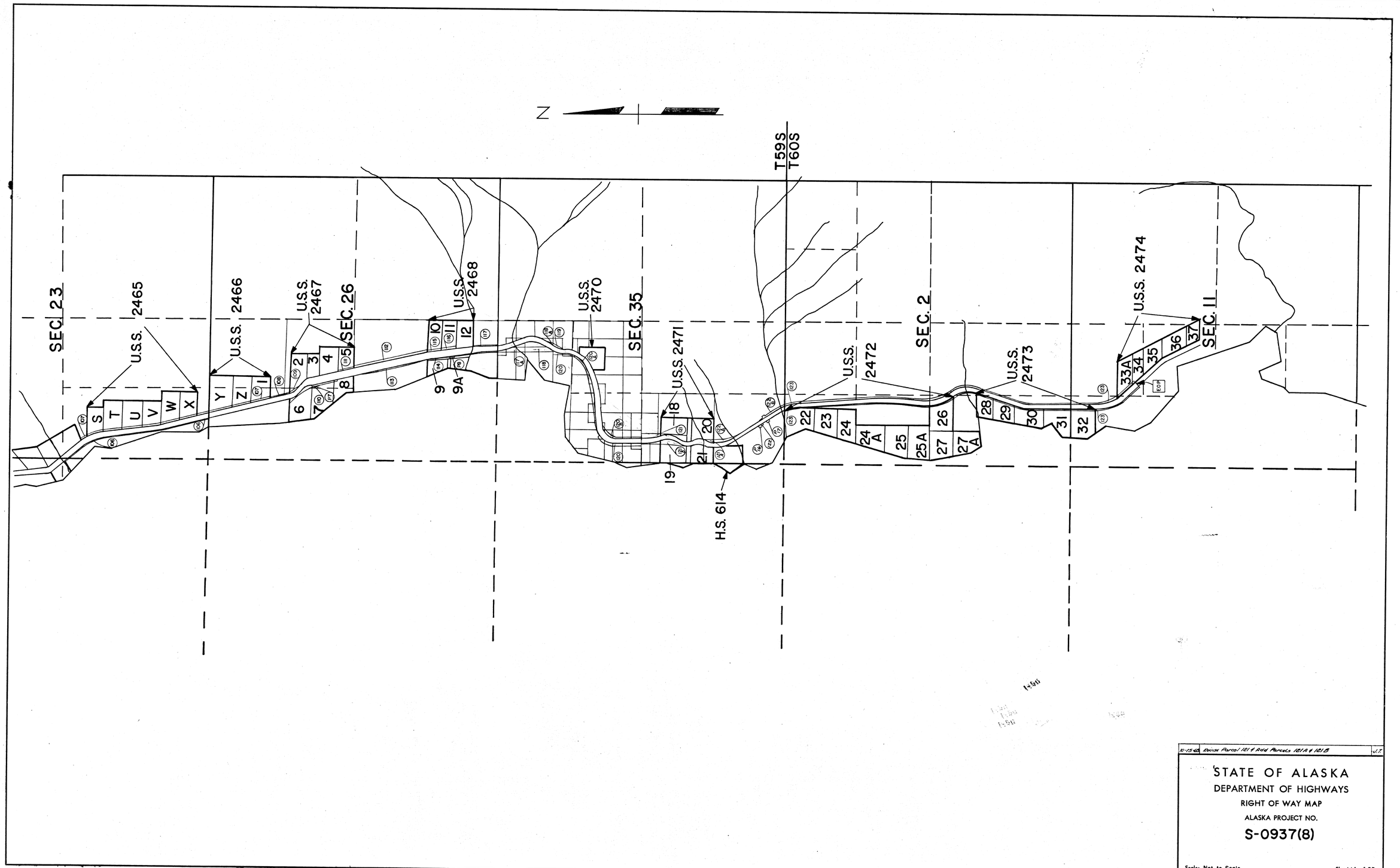

Note Book	Traced	Descriptions	Checked	Finalled	Route No.

10-15-62 Revise Parcel 121 & Add Parcels 121A & 121B J.T.

STATE OF ALASKA
DEPARTMENT OF HIGHWAYS
RIGHT OF WAY MAP
ALASKA PROJECT NO.
S-0937(8)

Scale: Not to Scale

Sheet 1A of 25

KEUFFEL & ESSER CO.

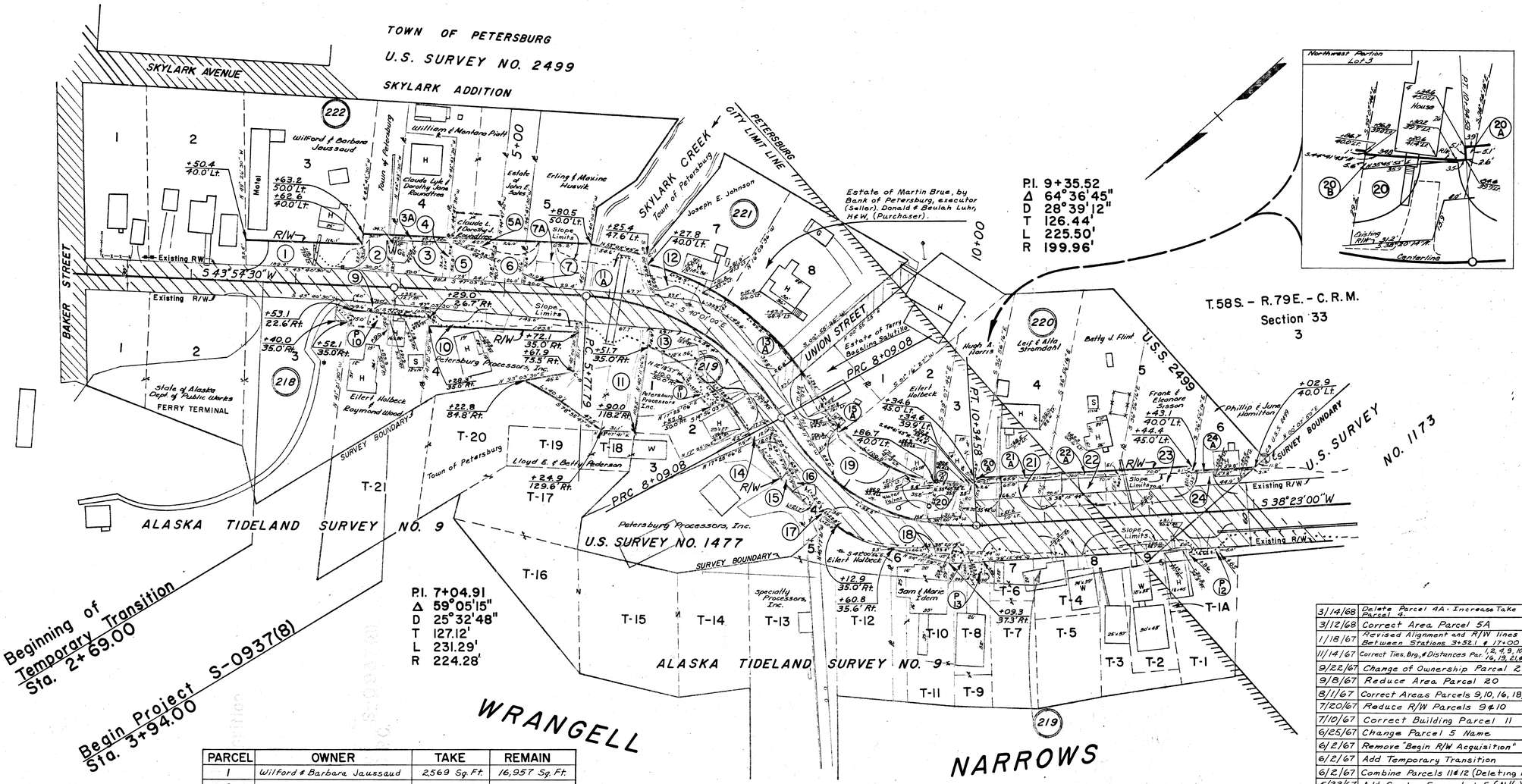

PARCEL	OWNER	TAKE	REMAIN
1	Wilford & Barbara Jaussaud	2,569 Sq. Ft.	16,957 Sq. Ft.
2	Town of Petersburg	1,015 Sq. Ft.	3,867 Sq. Ft.
3	Claude L. & Dorothy J. Roundtree	1,552 Sq. Ft.	5,085 Sq. Ft.
3A	Claude L. & Dorothy J. Roundtree	250 Sq. Ft.	4,835 Sq. Ft.
4	William & Montana Piatt	276 Sq. Ft.	6,381 Sq. Ft.
4A	Deleted		
5	Claude L. & Dorothy J. Roundtree	1,082 Sq. Ft.	1,648 Sq. Ft.
5A	Claude L. & Dorothy J. Roundtree	554 Sq. Ft.	1,104 Sq. Ft.
6	Estate of John E. Sales	1,062 Sq. Ft.	3,258 Sq. Ft.
7	Erling & Maxine Husvik	151 Sq. Ft.	18,637 Sq. Ft.
7A	Erling & Maxine Husvik	2,499 Sq. Ft.	16,138 Sq. Ft.
8	Deleted		
9	Eilert Holbeck & Raymond Wood	759 Sq. Ft.	8,643 Sq. Ft.

C.P. NO.	OWNER	AREA
P10	Eilert Holbeck & Raymond Wood	555 Sq. Ft.
P11	Petersburg Processors Inc.	579 Sq. Ft.
P12	See Sheet 3	
P13	Petersburg Processors Inc.	260 Sq. Ft.

PARCEL	OWNER	TAKE	REMAIN
10	Petersburg Processors Inc.	2,053 Sq. Ft.	7,842 Sq. Ft.
11	Town of Petersburg	7,198 Sq. Ft.	10,090 Sq. Ft.
11A	Town of Petersburg	2,504 Sq. Ft.	14,300 Sq. Ft.
12	Joseph E. Johnson	1,500 Sq. Ft.	9,509 Sq. Ft.
13	Petersburg Processors Inc.	3,355 Sq. Ft.	6,522 Sq. Ft.
13A	Estate of Martin Brue, by Bank of Petersburg, executor (Seller). Donald & Beulah Luhr, H&W, (Purchaser).	1,570 Sq. Ft.	13,988 Sq. Ft.
14	Lloyd E. & Betty Pederson	215 Sq. Ft.	8,372 Sq. Ft.
15	Petersburg Processors Inc.	753 Sq. Ft.	17,264 Sq. Ft.
15A	Estate of Terry Bacaling Salutillo	1,981 Sq. Ft.	3,137 Sq. Ft.
16	Specialty Processors Inc.	350 Sq. Ft.	52,774 Sq. Ft.

PARCEL	OWNER	TAKE	REMAIN
17	Eilert Holbeck	29 Sq. Ft.	2,435 Sq. Ft.
18	Sam & Marie Idem	459 Sq. Ft.	8,397 Sq. Ft.
19	Eilert Holbeck	4,752 Sq. Ft.	7,140 Sq. Ft.
20	Hugh A. Harris	1,077 Sq. Ft.	7,507 Sq. Ft.
20A	Hugh A. Harris	16 Sq. Ft.	7,491 Sq. Ft.
20B	Hugh A. Harris	97 Sq. Ft.	7,394 Sq. Ft.
21	Leif & Alta Stromdahl	1,008 Sq. Ft.	11,787 Sq. Ft.
21A	Leif & Alta Stromdahl	328 Sq. Ft.	11,459 Sq. Ft.
22	Betty J. Flint	1,060 Sq. Ft.	11,616 Sq. Ft.
22A	Betty J. Flint	348 Sq. Ft.	11,268 Sq. Ft.
23	Frank & Eleanore Sisson	1,398 Sq. Ft.	6,945 Sq. Ft.
24	Phillip & June Hamilton	660 Sq. Ft.	2,722 Sq. Ft.
24A	Phillip & June Hamilton	118 Sq. Ft.	2,604 Sq. Ft.

DATE	REVISION	BY
3/14/68	Delete Parcel 4A. Increase Take Parcel 9.	J.G.
3/12/68	Correct Area Parcel 5A	J.G.
1/18/67	Revised Alignment and R/W lines Between Stations 3+52.1 & 17+00	J.G.
11/14/67	Correct Ties, Brg. & Distances Par. 1, 2, 4, 9, 10, 11, 16, 19, 21, & 24	J.T.
9/22/67	Change of Ownership Parcel 22	A.S.
9/8/67	Reduce Area Parcel 20	J.G.
8/11/67	Correct Areas Parcels 9, 10, 16, 18, & 20	A.S.
7/20/67	Reduce R/W Parcels 9 & 10	J.G.
7/10/67	Correct Building Parcel 11	K.S.
6/25/67	Change Parcel 5 Name	K.S.
6/2/67	Remove "Begin R/W Acquisition"	R.S.
6/2/67	Add Temporary Transition	R.S.
6/2/67	Combine Parcels 11 & 12 (Deleting 12)	R.S.
5/23/67	Add Garden Fence Lot 5 (N½)	K.S.
5/23/67	Add Topo Dimensions	K.S.
5/22/67	Correct Parcel 5 Distance	A.S.

STATE OF ALASKA
DEPARTMENT OF HIGHWAYS
RIGHT OF WAY MAP
ALASKA PROJECT NO.
S-0937 (8)

Scale: 1" = 50'

Sheet 2 of 25

Note Book	Traced	Descriptions	Checked	Finished	Route No.

KEUFFEL & ESSER CO.

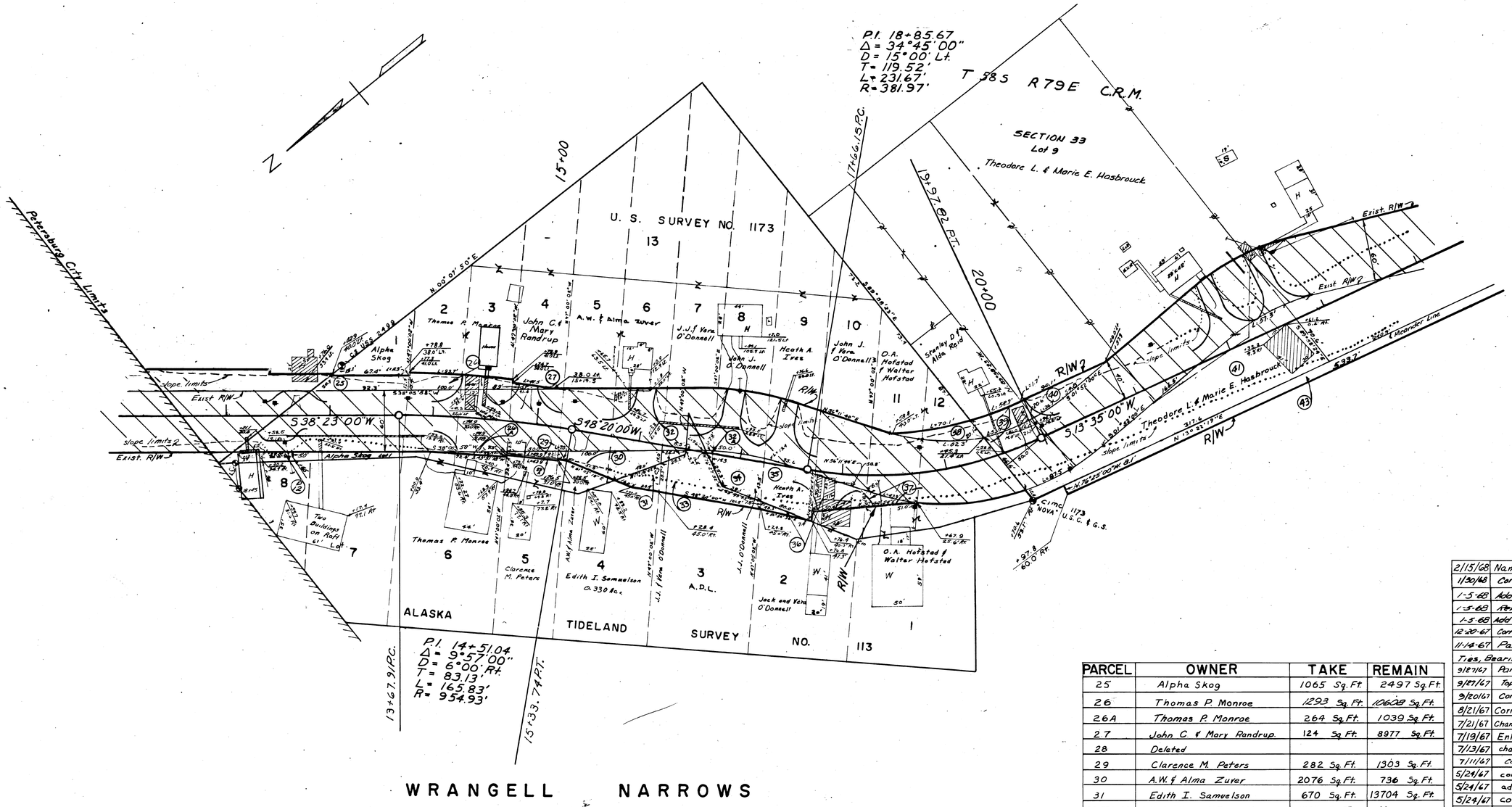

PARCEL	OWNER	TAKE	REMAIN
25	Alpha Skog	1065 Sq. Ft.	2497 Sq. Ft.
26	Thomas P. Monroe	1293 Sq. Ft.	10608 Sq. Ft.
26A	Thomas P. Monroe	264 Sq. Ft.	1039 Sq. Ft.
27	John C. & Mary Randrup	124 Sq. Ft.	8977 Sq. Ft.
28	Deleted		
29	Clarence M. Peters	282 Sq. Ft.	1303 Sq. Ft.
30	A.W. & Alma Zuver	2076 Sq. Ft.	736 Sq. Ft.
31	Edith I. Samuelson	670 Sq. Ft.	13704 Sq. Ft.
32-32A-34	John J. & Vera O'Donnell	2108 Sq. Ft.	None
29A	Clarence M. Peters	50 Sq. Ft.	1253 Sq. Ft.
33	A.D.L.	2979 Sq. Ft.	14706 Sq. Ft.
35	Heath A. Ires	2177 Sq. Ft.	None
36	J. J. & Vera O'Donnell	1821 Sq. Ft.	13895 Sq. Ft.
37	O. A. Hofstad & Walter Hofstad	416 Sq. Ft.	22936 Sq. Ft.
38	O. A. Hofstad & Walter Hofstad	796 Sq. Ft.	5926 Sq. Ft.
39	Stanley D. & Alda Reid	1053 Sq. Ft.	5034 Sq. Ft.
40	Theodore L. & Marie E. Hasbrouck	1095 Sq. Ft.	82500 Sq. Ft.
41	Theodore L. & Marie E. Hasbrouck	12,074 Sq. Ft.	None
43	See Sheet 4		

C.P. NO.	OWNER	AREA
12	Alpha Skog	145 Sq. Ft.

Date	Revision	By
2/15/68	Name Change Parcel 41	J.G.
1/30/68	Correct Topo. Par. 26	A.S.
1-5-68	Add CP 12 & Change R/W to match sheet #2	J.T.
1-5-68	Revise Slope limits - Sta. 11 to Sta. 17	J.T.
1-5-68	Add Parcel 29A & Revise 26	J.T.
12-20-67	Correct Parcel 30 - Distance	J.T.
11-14-67	Parcel Corrections:	J.T.
	Ties, Bearings, & Distances - 25, 26-A, 36, 37, 39, 40	
9/27/67	Parcels 32 - 32A & 34 Combined	AS
9/27/67	Topo Correction Parcel 40 Property	As
9/20/67	Correction in Take Par 26	A.S.
8/21/67	Correct dimensions Parcel 36-40	J.G.
7/21/67	Changed CP1 to Parcel 26A & Enlarged	J.G.
7/19/67	Enlarged R/W Parcels 30 & 31 & 33 & 36	J.G.
7/13/67	change name & delete topo parcel 27	K.S.
7/11/67	correct parcel 28 area	A.S.
5/24/67	correct parcel 40 name	K.S.
5/24/67	add topo dimensions	K.S.
5/24/67	correct parcel 36 remain	A.S.
5/24/67	correct parcel 41 area of take	A.S.

STATE OF ALASKA
DEPARTMENT OF HIGHWAYS
RIGHT OF WAY MAP
ALASKA PROJECT NO.
S-0937(8)

Scale: 1" = 50'

Sheet 3 of 25

Note Book	Page	Traced	Description	Checked	Finished	Route No.

KEUFFEL & ESSER CO.

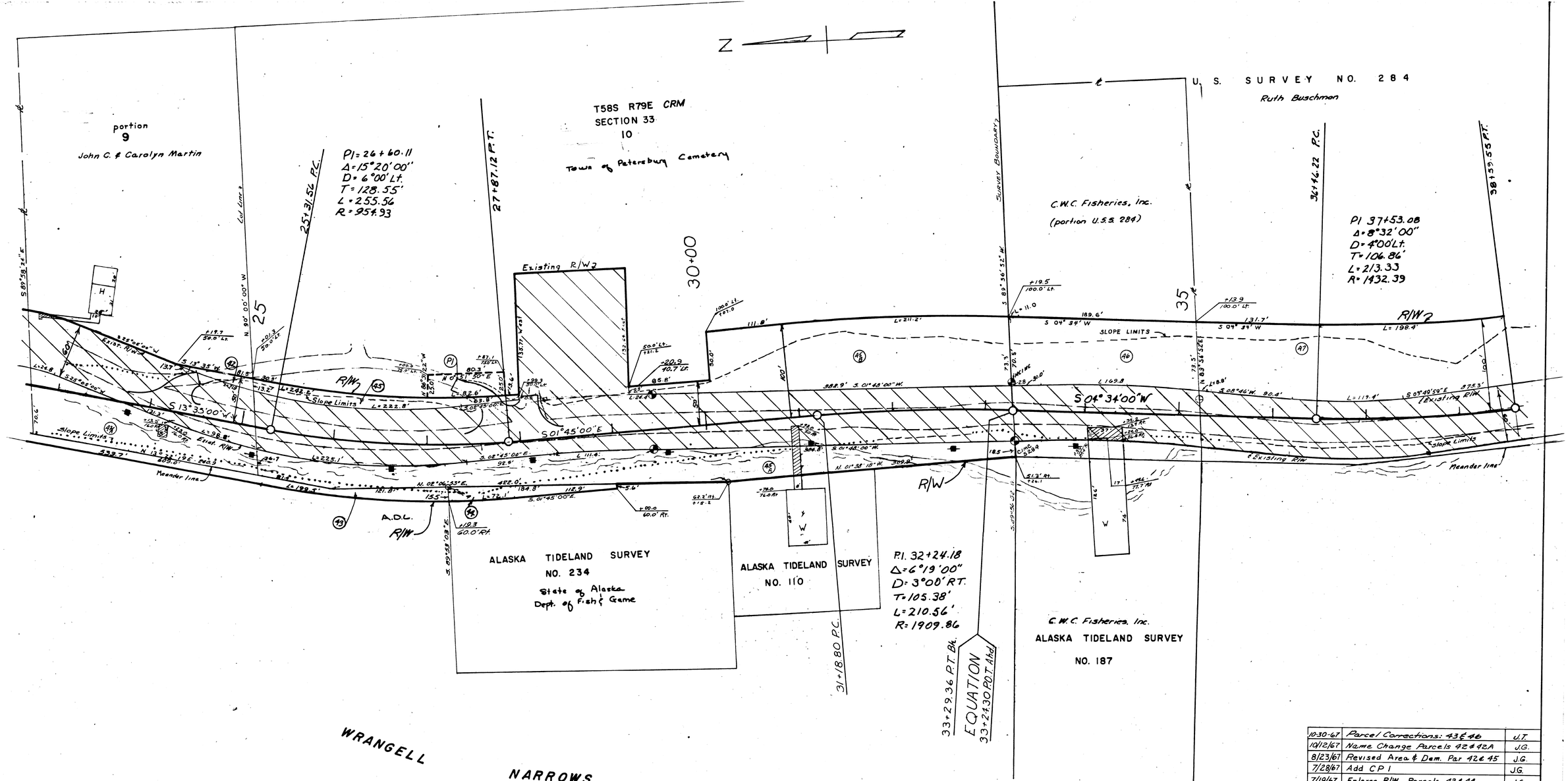

Note Book	Traced	Description	Checked	Finished	Route No.

C.P. NO.	OWNER	AREA
P1	Town of Petersburg-Cemetery	2035 Sq. Ft.

PARCEL	OWNER	TAKE	REMAIN
42	John C. & Carolyn Martin	605 Sq. Ft.	78,556 Sq. Ft.
42A	John C. & Carolyn Martin	10,917 Sq. Ft.	None
43	A.D.L.	0.64 Ac.	Large
44	State of Alaska Dept. of Fish and Game	2038 Sq. Ft.	57,967 Sq. Ft.
45-45B	Town of Petersburg-Cemetery	27,996 Sq. Ft.	292,065 Sq. Ft.
45A	Town of Petersburg	23,136 Sq. Ft.	None
46	C.W.C. Fisheries, Inc.	14,245 Sq. Ft.	50,800 Sq. Ft.
47	See Sheet 5		

DATE	REVISION	BY
10-30-67	Parcel Corrections: 43 & 46	J.T.
10/12/67	Name Change Parcels 42 & 42A	J.G.
8/23/67	Revised Area & Dem. Par 42 & 45	J.G.
7/28/67	Add C.P 1	J.G.
7/19/67	Enlarge R/W Parcels 43 & 44	J.G.
5/24/67	add topo dimensions	K.S.

STATE OF ALASKA
DEPARTMENT OF HIGHWAYS
RIGHT OF WAY MAP
ALASKA PROJECT NO.
S-0937(8)

Scale: 1"=50'

Sheet 4 of 25

KEUFFEL & ESSER CO.

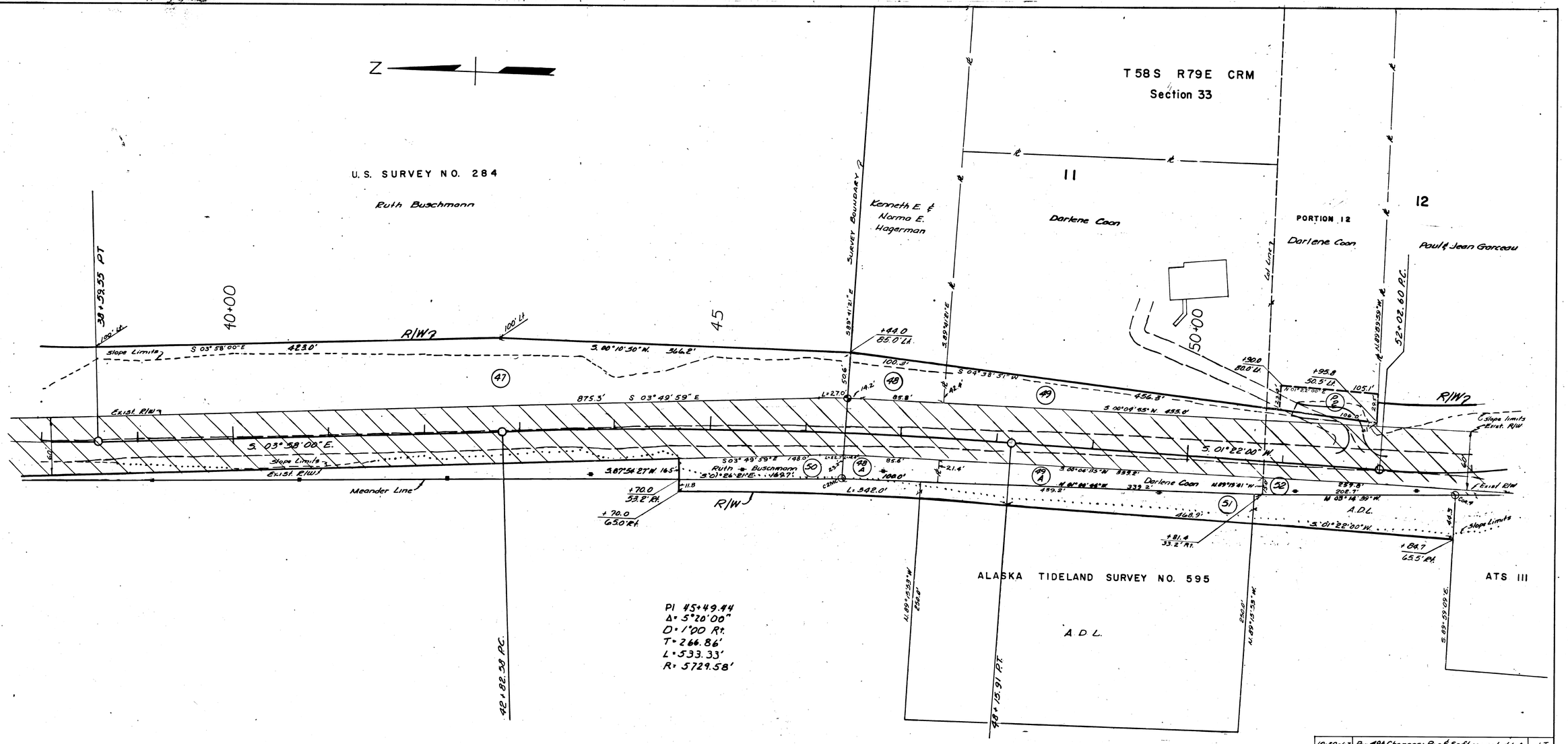

C.P. NO.	OWNER	AREA
P2	Darlene Coon	.064 Ac.

PARCEL	OWNER	TAKE	REMAIN
47	Ruth Buschman	1.828 Ac.	74.431 Ac.
48	Kenneth E. & Norma E. Hagerman	4641 Sq. Ft	55,359 Sq. Ft
49	Darlene Coon	0.253 Ac.	6.363 Ac.
49A	Darlene Coon	0.142 Ac.	None
50	Ruth Buschman	3409 Sq. Ft	9180 Sq. Ft
51	A.D.L.	0.438 Ac.	Large

PARCEL	OWNER	TAKE	REMAIN
51A	Deleted		
48A	Kenneth E. & Norma E. Hagerman	2238 Sq. Ft	None

DATE	REVISION	BY
10-30-67	Par. 49A Changes: Br.g & Sq.ft. converted to Ac.	J.T.
9/22/67	Increased Take Parcel 51	A.S.
8/25/67	Area & Dem. Revised Parcels 47-50	JG
8/10/67	Par 51 Revised - Area enlarged	AS
7/24/67	Enlarged Parcel 51	JG
7/14/67	Add Par 48A - decreasing Area for Par 49A	AS
7/6/67	Correct Par. 49 Remaining Area	AS.
4/2/67	Ch. R/W & Area changes Parcels 48-51	RS.
6/2/67	Combine Parcels 51 & 51M (Deleting 51A)	RS.

STATE OF ALASKA
DEPARTMENT OF HIGHWAYS
RIGHT OF WAY MAP
ALASKA PROJECT NO.
S-0937(8)

Scale: 1" = 50'

Sheet 5 of 25

Note Book	Traced	Descriptions	Checked	Finished	Route No.

KEUFFEL & ESSER CO.

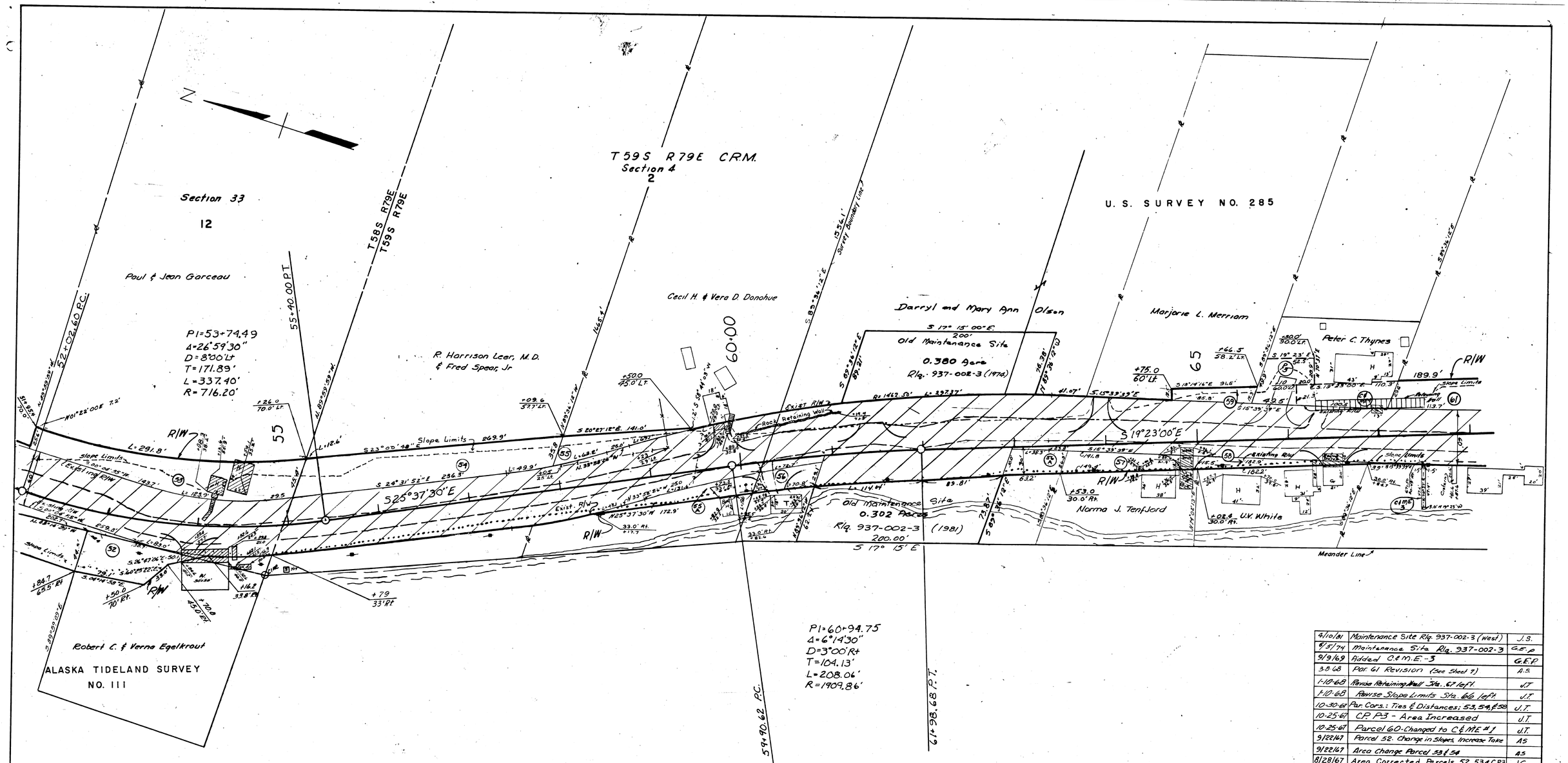

Note Book	Traced	Descriptions	Checked	Finished	Route No.

C&ME	OWNER	AREA
C&ME #3	Kenneth E. & Gene Dorman	147 Sq. Ft.
C&ME #1	Peter C. Thynes	2604 Sq. Ft.

PARCEL	OWNER	TAKE	REMAIN
61	See Sheet 7		

C.P.	OWNER	AREA
P-3	Peter C. Thynes	2637 Sq. Ft.

PARCEL	OWNER	TAKE	REMAIN
52	Robert C. & Verna Egelkrout	6127 Sq. Ft.	33,775 Sq. Ft.
52A	Deleted		
53	Paul & Jean Garceau	0.243 Ac.	11.157 Ac.
54	R. Harrison Leer, M.D. & Fred Spear, Jr.	0.322 Ac.	9.182 Ac.
55	Cecil H. & Vera Donohue	0.059 Ac.	7.296 Ac.
55A	Cecil H. & Vera Donohue	2352 Sq. Ft.	10,043 Sq. Ft.
56	Paul Olsen	1739 Sq. Ft.	3745 Sq. Ft.
56A	Paul Olsen	1683 Sq. Ft.	4710 Sq. Ft.
57	Norma Tenfjord	2948 Sq. Ft.	12,781 Sq. Ft.
58	U. V. White	1751 Sq. Ft.	14,689 Sq. Ft.
59	Marjorie L. Merriam	1286 Sq. Ft.	71,030 Sq. Ft.
60	Deleted		
54A	Deleted		

DATE	REVISION	BY
4/10/81	Maintenance Site Rlq. 937-002-3 (West)	J.S.
8/5/74	Maintenance Site Rlq. 937-002-3	G.E.P.
9/9/69	Added C&M.E.-3	G.E.P.
3-8-68	Par. 61 Revision (See Sheet 7)	A.S.
1-10-68	Revise Retaining Wall Sta. 67 lt of ℄	J.T.
1-10-68	Revise Slope Limits Sta. 66 lt of ℄	J.T.
10-30-68	Par. Cors.: Ties & Distances; 53, 54, & 58	J.T.
10-25-67	C.P. P-3 - Area Increased	J.T.
10-25-67	Parcel 60-Changed to C&ME #1	J.T.
9/22/67	Parcel 52. Change in Slopes, Increase Take	AS
9/22/67	Area Change Parcel 53 & 54	AS
8/28/67	Area Corrected Parcels 52, 53 & C.P.3	JG
7/24/67	Enlarged Parcel 52	JG
6/26/67	Correction Par. 53. Area & distances	AS
6/2/67	Ex. R/W and areas changed Par. 52-60	K.S.
6/2/67	Par. 52 & 52A combined	K.S.
6/2/67	Par. 54A deleted	K.S.
5/29/67	add topo dimensions	K.S.

STATE OF ALASKA
DEPARTMENT OF HIGHWAYS
RIGHT OF WAY MAP
ALASKA PROJECT NO.

S-0937(8)

Scale: 1"=50'

Sheet 6 of 25

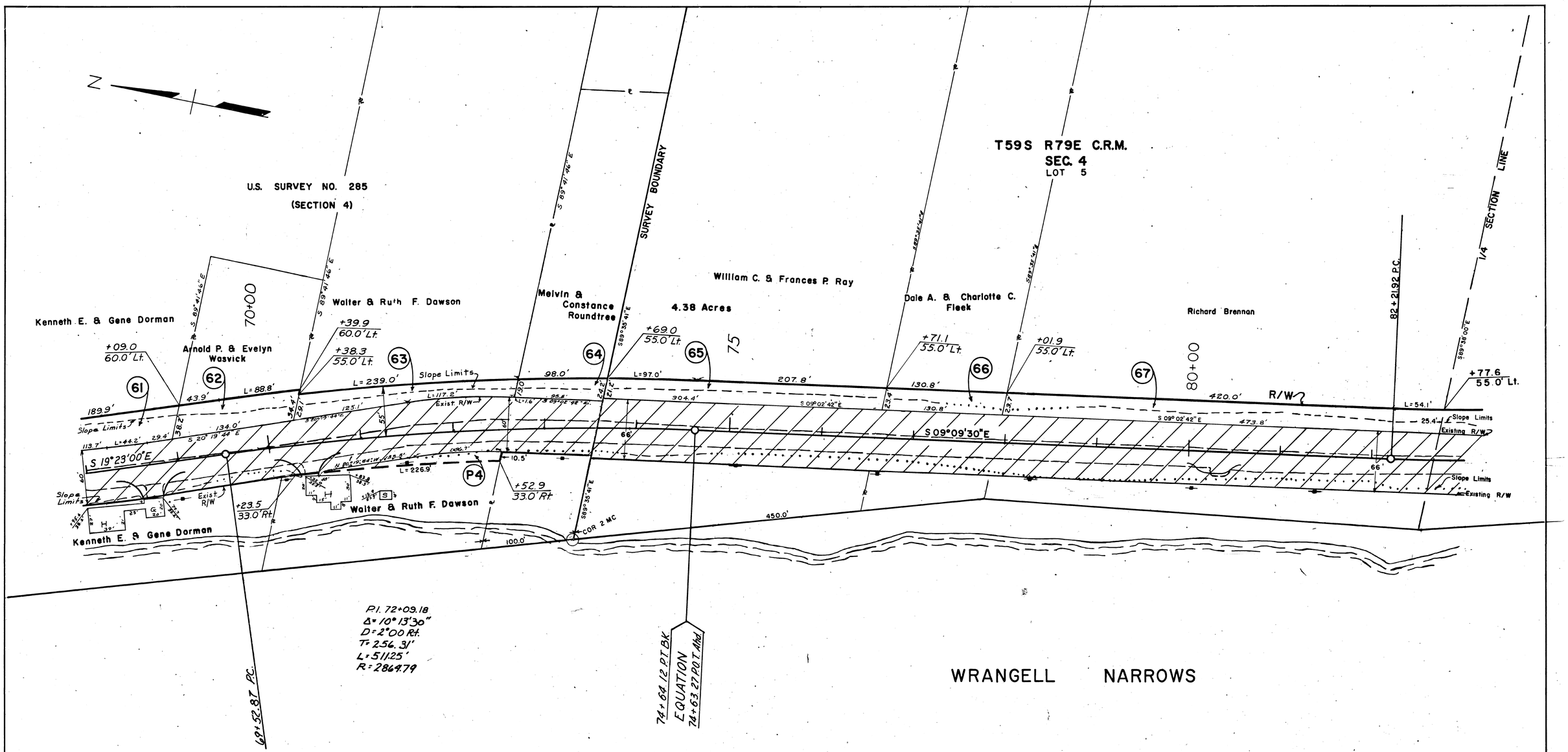

Note Book	Traced	Descriptions	Checked	Finished	Route No.

C.P. NO	OWNER	AREA
P4	Walter & Ruth F. Dawson	1512 Sq. Ft.

PARCEL	OWNER	TAKE	REMAIN
61	Kenneth E & Gene Dorman	0.146 Ac.	17.072 Ac.
62	Arnold P & Evelyn Wasvick	4599 Sq. Ft.	18,037 Sq. Ft.
63	Walter & Ruth F. Dawson	0.115 Ac.	12.885 Ac.
64	Melvin & Constance Roundtree	2096 Sq. Ft.	30,840 Sq. Ft.
65	William C. & Frances P. Ray	0.158 Ac.	7.613 Ac.
66	Dale A. & Charlotte C. Fleek	0.070 Ac.	3.194 Ac.
67	Richard Brennan	0.260 Ac.	13.630 Ac.

DATE	REVISION	BY
3/8/68	Correct Ties & Distances Par. 61-64 & 66 & 67	J.G.
3/8/68	Correct Property Lines, Take & Remain Parcels 61, 62, 63, 64, 66 & 67	J.G.
11-14-67	Ties & Distance: Parcels P4 & 67	J.T.

STATE OF ALASKA
DEPARTMENT OF HIGHWAYS
RIGHT OF WAY MAP
ALASKA PROJECT NO.
S-0937(8)

Scale: 1" = 50'

Sheet 7 of 25

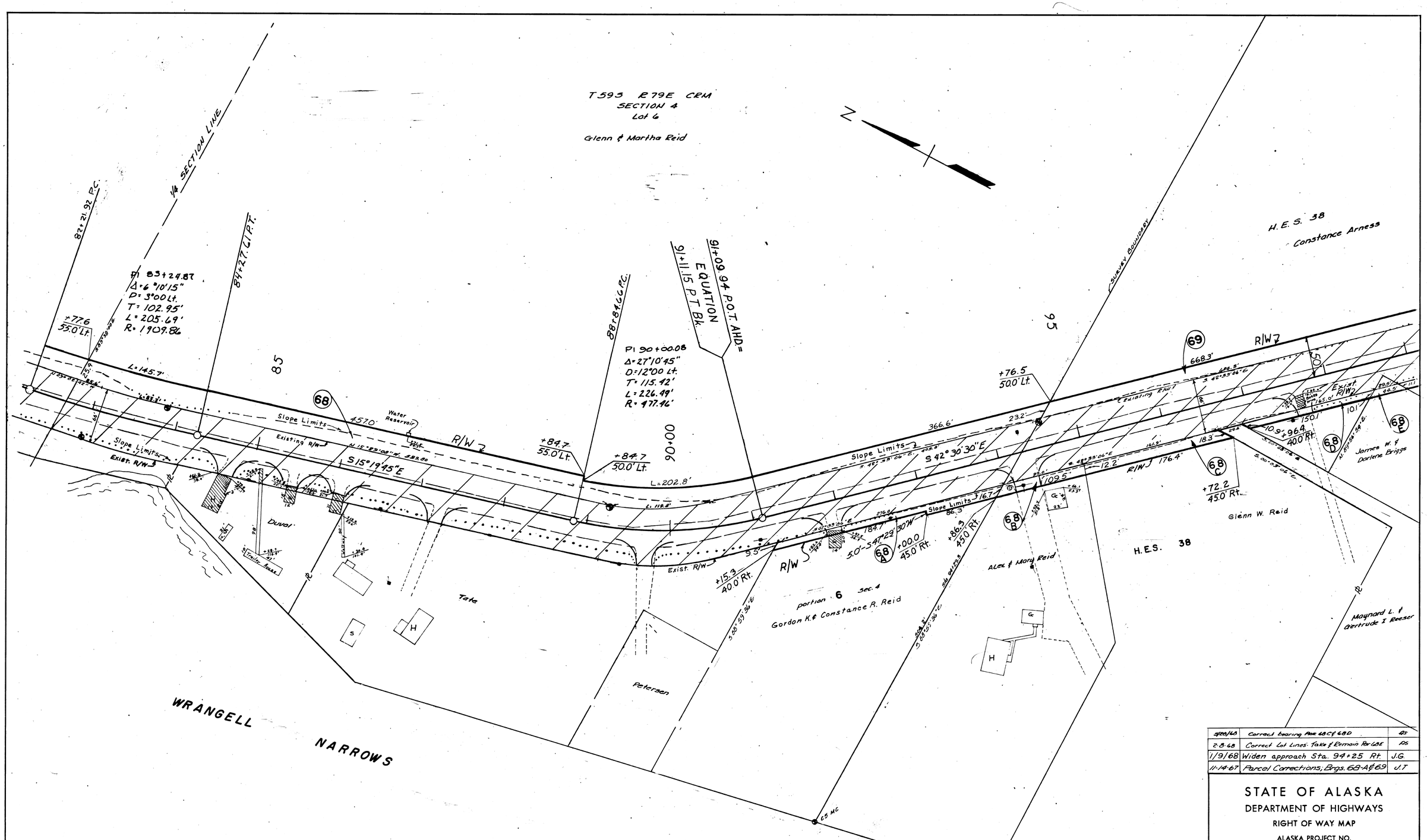

Note Book	Traced	Description	Checked	Finished	Route No.

PARCEL	OWNER	TAKE	REMAIN
69	See Sheet 9		

PARCEL	OWNER	TAKE	REMAIN
68	Glenn & Martha Reid	0.622 Ac	25.154 Ac.
68A	Gordon K. & Constance R. Reid	0.055 Ac.	1.711 Ac.
68B	Alex & Mary Reid	0.029 Ac	2.248 Ac.

PARCEL	OWNER	TAKE	REMAIN
68C	Glenn W. Reid	0.048 Ac.	3.992 Ac.
68D	Stock & Grove, Inc	1167 Sq.Ft.	5613 Sq.Ft.
68E	James W. & Darlene Briggs	277 Sq.Ft.	53,957 Sq.Ft.

4/20/68	Correct bearing Pcls 68C & 68D	AS
2-8-68	Correct Lot Lines: Take & Remain Pcl 68E	RS
1/9/68	Widen approach Sta. 94+25 Rt.	J.G
11-14-67	Parcel Corrections; Brgs. 68-A & 69	J.T

STATE OF ALASKA
DEPARTMENT OF HIGHWAYS
RIGHT OF WAY MAP
ALASKA PROJECT NO.
S-0937(8)

Scale: 1" = 50'

Sheet 8 of 25

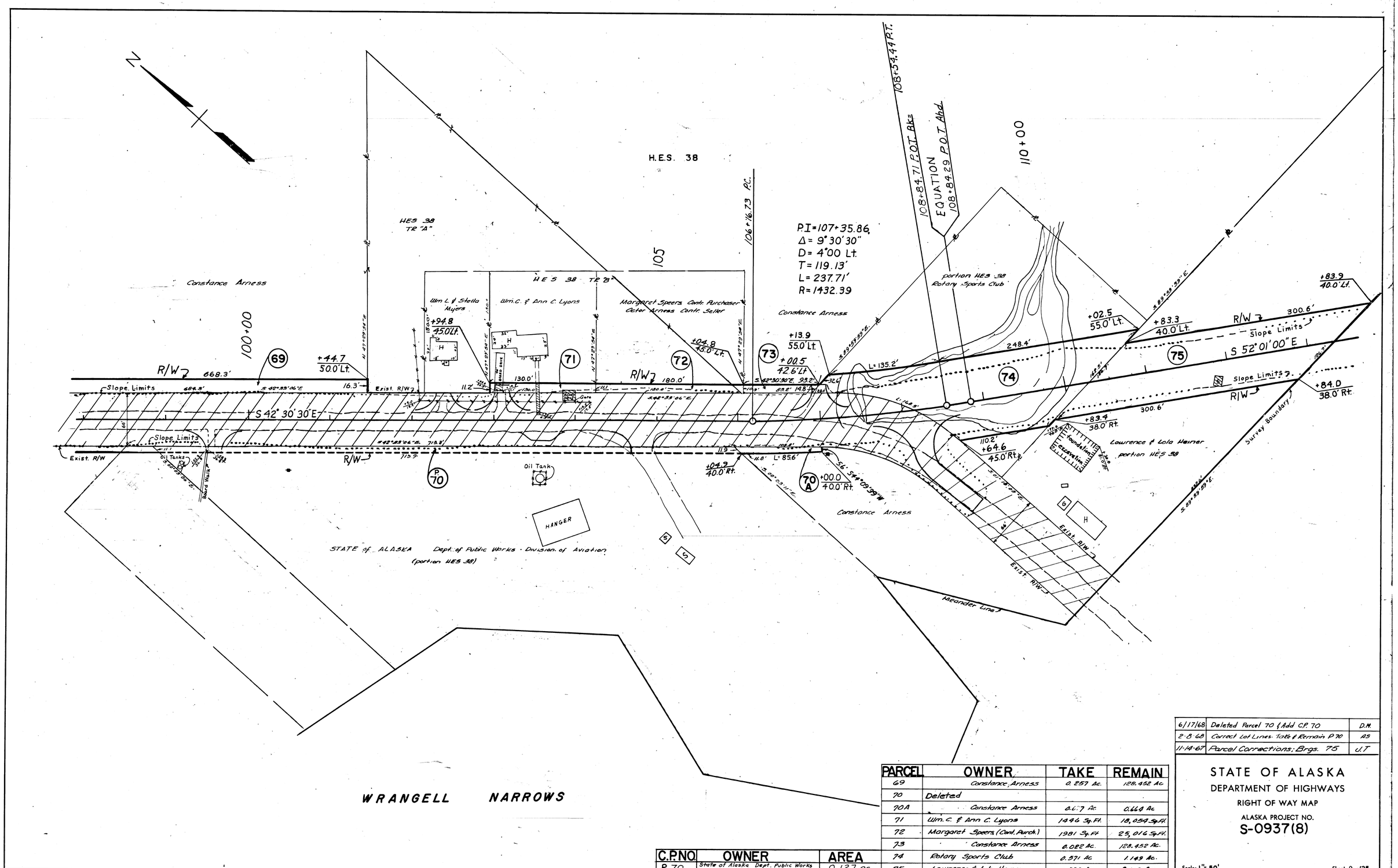

Note Book	Traced	Descriptions	Checked	Finished	Route No.

C.P.NO.	OWNER	AREA
P. 70	State of Alaska Dept. Public Works Division of Aviation	0.127 ac

PARCEL	OWNER	TAKE	REMAIN
69	Constance, Arness	0.257 Ac.	128.452 Ac
70	Deleted		
70A	Constance Arness	0.127 Ac	0.669 Ac
71	Wm. C. & Ann C. Lyons	1446 Sq. Ft.	18,054 Sq. Ft.
72	Margaret Speers (Cont. Purch.)	1981 Sq. Ft	25,016 Sq. Ft.
73	Constance Arness	0.082 Ac.	128.452 Ac.
74	Rotary Sports Club	0.571 Ac	1.149 Ac.
75	Lawrence & Lola Heiner	0.538 Ac	9.109 Ac.

6/17/68	Deleted Parcel 70 & Add C.P. 70	D.M.
2-8-68	Correct Lot Lines - Take & Remain P.70	AS
11-14-67	Parcel Corrections; Brgs. 75	U.T.

STATE OF ALASKA
DEPARTMENT OF HIGHWAYS
RIGHT OF WAY MAP
ALASKA PROJECT NO.
S-0937(8)

Scale: 1" = 50'

Sheet 9 of 25

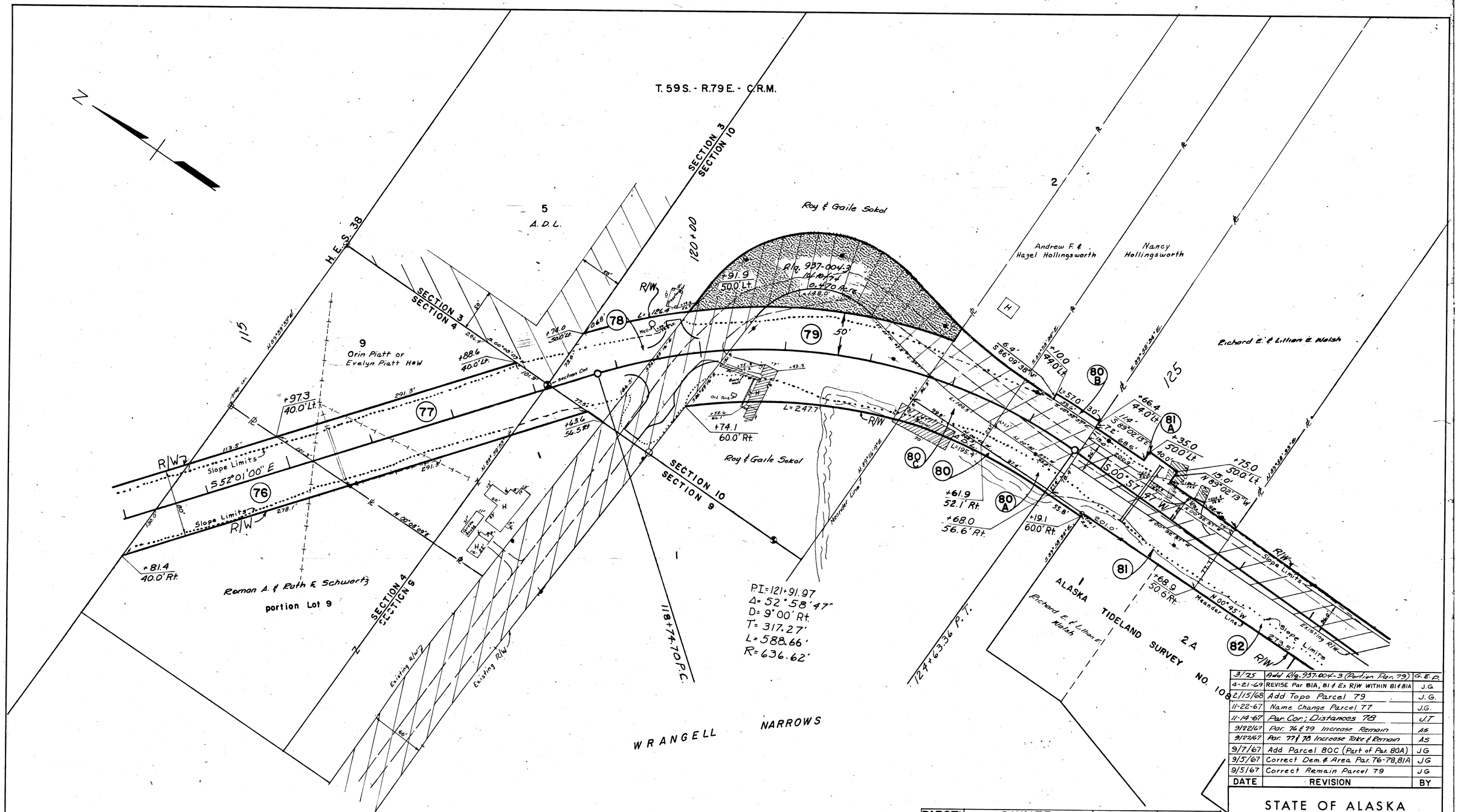

PARCEL	OWNER	TAKE	REMAIN
81	Richard E. & Lillian E. Walsh	0.360 Ac.	0.247 Ac.
81 A	Richard E & Lillian E. Walsh	0.067 Ac.	4.423 Ac.
82	See Sheet 11		
80C	Andrew F. & Hazel Hollingsworth	0.070 Ac.	None

PARCEL	OWNER	TAKE	REMAIN
76	Roman A. & Ruth F. Schwartz	0.360 Ac.	2.031 Ac.
77	Orin Platt or Evelyn Platt (H&W)	0.535 Ac.	1.349 Ac.
78	Roy & Gaile Sokol	0.227 Ac.	8.264 Ac.
79	Roy & Gaile Sokol	0.590 AC	0.711 Ac.
80	A.D.L.	0.055 AC	Large
80A	Nancy Hollingsworth	0.062 AC	None
80B	Nancy Hollingsworth	0.010 AC	2.195 Ac

DATE	REVISION	BY
3/25	Add R/W 937-004-3 (Portion Par. 79)	G.E.P.
4-21-69	REVISE Par 81A, 81 & Ex R/W WITHIN 81&81A	J.G.
2/15/68	Add Topo Parcel 79	J.G.
11-22-67	Name Change Parcel 77	J.G.
11-14-67	Par. Cor; Distances 78	J.T.
9/22/67	Par. 76 & 79 Increase Remain	AS
9/22/67	Par. 77 & 78 Increase Take & Remain	AS
9/7/67	Add Parcel 80C (Part of Par. 80A)	JG
9/5/67	Correct Dem. & Area. Par. 76-78, 81A	JG
9/5/67	Correct Remain Parcel 79	JG

STATE OF ALASKA
DEPARTMENT OF HIGHWAYS
RIGHT OF WAY MAP
ALASKA PROJECT NO.
S-0937(8)

Scale: 1" = 50'

Sheet 10 of 25

Note Book	Traced	Description	Checked	Finished	Route No.

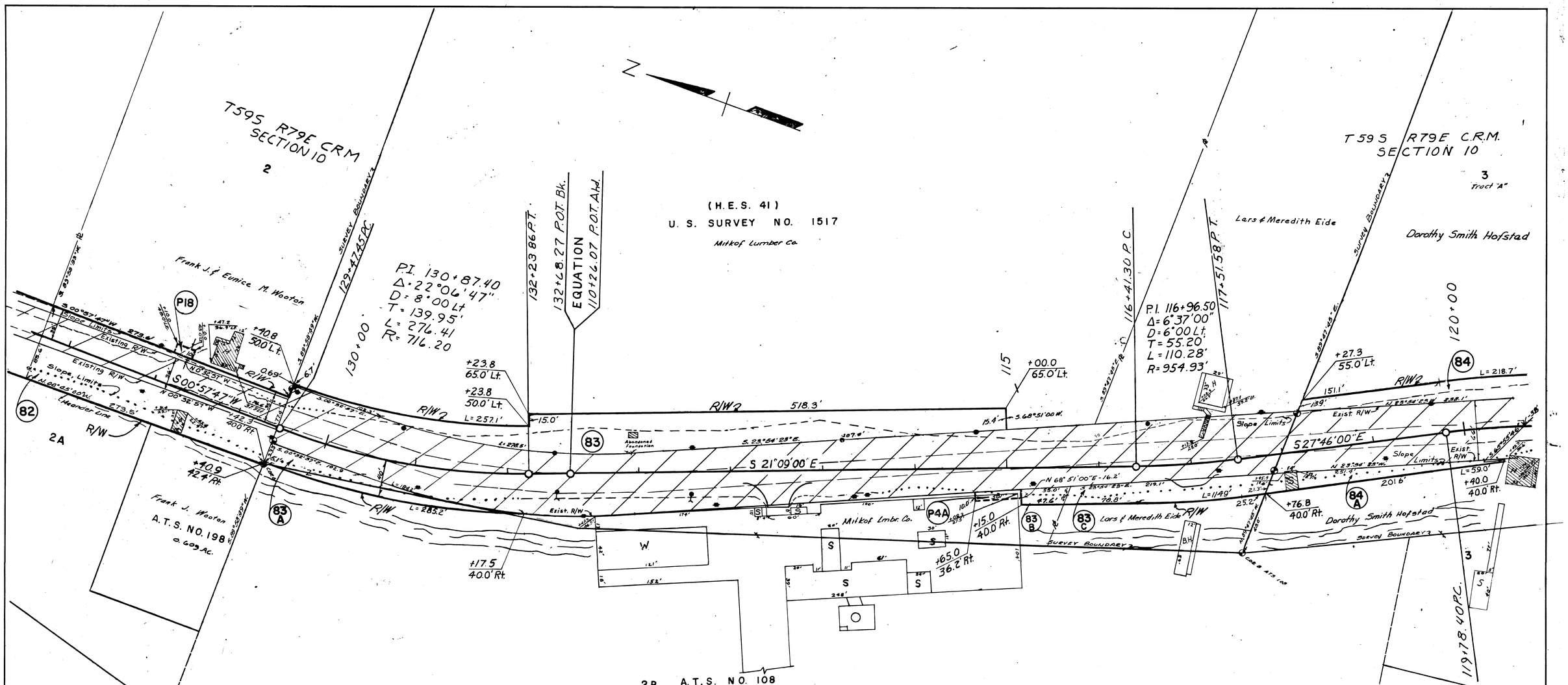

Note Book	Traced	Descriptions	Checked	Finished	Route No.

DATE	REVISION	BY
4-22-69	Add C.P. 18 - Remove approach 129+05 Lt.	J.G.
4-21-69	Revise Par 82 & Ex. R/W Within Par 82.	J.G.
1-22-68	Revise project R/W line Sta. 128+00 to 129+40	J.T.
1-22-68	Revise slope limits Sta. 117 left.	J.T.
1-22-68	Remove Retaining Wall Sta. 117 left	J.T.
1-10-68	Revise Slope Limits Sta. 117 left	J.T.
1-10-68	Add Retaining Wall Sta. 117 left	J.T.
11/14/67	Par 83 A & B Change Tie, & Brg. & Dist.	J.G.
11/14/67	Par 83 B & C Area Change	J.G.
9/26/67	Par 83 B decreased, Add Par. 83C	AS
9/14/67	Par 83 Area of take & Remain decreased	J.G.
9/7/67	Changed Area & Dem. Par. 83, 83A, 83B, & 84A	J.G.

PARCEL	OWNER	TAKE	REMAIN
82	Frank J. & Eunice M. Wooton	0.512 Ac.	0.261 Ac.
83	Mitkof Lumber Co.	0.477 Ac	19.811 Ac.
83A	Mitkof Lumber Co.	0.096 Ac.	15.559 Ac.
83B	Mitkof Lumber Co.	0.020 Ac.	0.461 Ac.
84	Dorothy Smith Hofstad	0.183 Ac.	3.917 Ac.
84A	Dorothy Smith Hofstad	0.063 Ac	0.694 Ac.

PARCEL	OWNER	TAKE	REMAIN
83C	Lars & Meredith Eide (H&W)	0.129 Ac.	0.244 Ac

C.P. NO	OWNER	AREA
18	Frank J. & Eunice M. Wooton	200 Sq. Ft.
P4A	Mitkof Lumber Co.	500 Sq. Ft.

STATE OF ALASKA
DEPARTMENT OF HIGHWAYS
RIGHT OF WAY MAP
ALASKA PROJECT NO.
S-0937(8)

Scale: 1" = 50'

Sheet 11 of 25

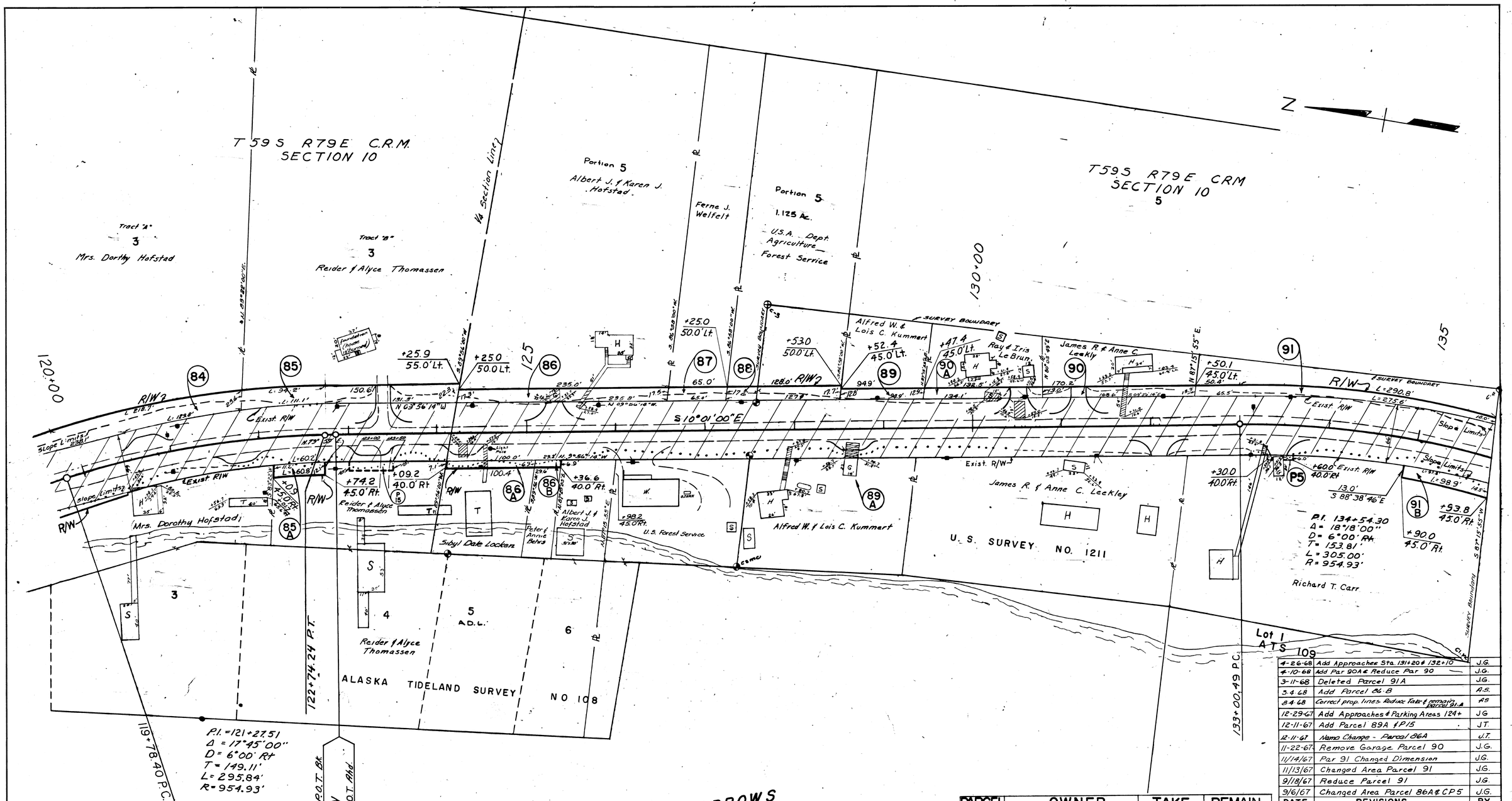

PARCEL	OWNER	TAKE	REMAIN
90A	Ray & Iris Le Brun	0.039 Ac.	0.191 Ac.
89A	Alfred W. & Lois C. Kummert	for garage damages only	
86B	Pete & Annie Behrs	201 Sq.Ft.	3238 Sq.Ft.
91B	Richard T. Carr	0.031 Ac.	1.494 Ac.

C.P. NO.	OWNER	AREA
P5	Richard T. Carr	180 Sq.Ft.
P15	Reider & Alyce Thomassen	500 Sq.Ft.

PARCEL	OWNER	TAKE	REMAIN
85	Reider & Alyce Thomassen	0.124 Ac.	2.532 Ac.
85A	Reider & Alyce Thomassen	0.014 Ac.	0.412 Ac.
86	Albert J. & Karen J. Hofstad	0.093 Ac.	2.293 Ac.
86A	Sibyl Dale Lockan	695 Sq.Ft.	9948 Sq.Ft.
87	Ferne J. Welfelt	0.026 Ac.	0.568 Ac.
88	U.S. Dept. of Agriculture	0.051 Ac.	1.074 Ac.
89	Alfred W. & Lois C. Kummert	1207 Sq.Ft.	7350 Sq.Ft.
90	James R. & Anne C. Leekley	0.051 Ac.	0.167 Ac.
91	Richard T. Carr	0.093 Ac.	0.201 Ac.
91A	Deleted		

DATE	REVISIONS	BY
4-26-68	Add Approaches Sta. 131+20 & 132+10	J.G.
4-10-68	Add Par 90A & Reduce Par 90	J.G.
3-11-68	Deleted Parcel 91A	J.G.
3-4-68	Add Parcel 86-B	A.S.
8-4-68	Correct prop. lines. Reduce Take & remain Parcel 91-A	AS
12-29-67	Add Approaches & Parking Areas 124+	JG
12-11-67	Add Parcel 89A & P15	J.T.
12-11-67	Name Change - Parcel 86A	J.T.
11-22-67	Remove Garage Parcel 90	J.G.
11/14/67	Par 91 Changed Dimension	J.G.
11/13/67	Changed Area Parcel 91	J.G.
9/18/67	Reduce Parcel 91	J.G.
9/6/67	Changed Area Parcel 86A & CP5	J.G.

STATE OF ALASKA
DEPARTMENT OF HIGHWAYS
RIGHT OF WAY MAP
ALASKA PROJECT NO.
S-0937(8)

Scale: 1" = 50'

Sheet 12 of 25

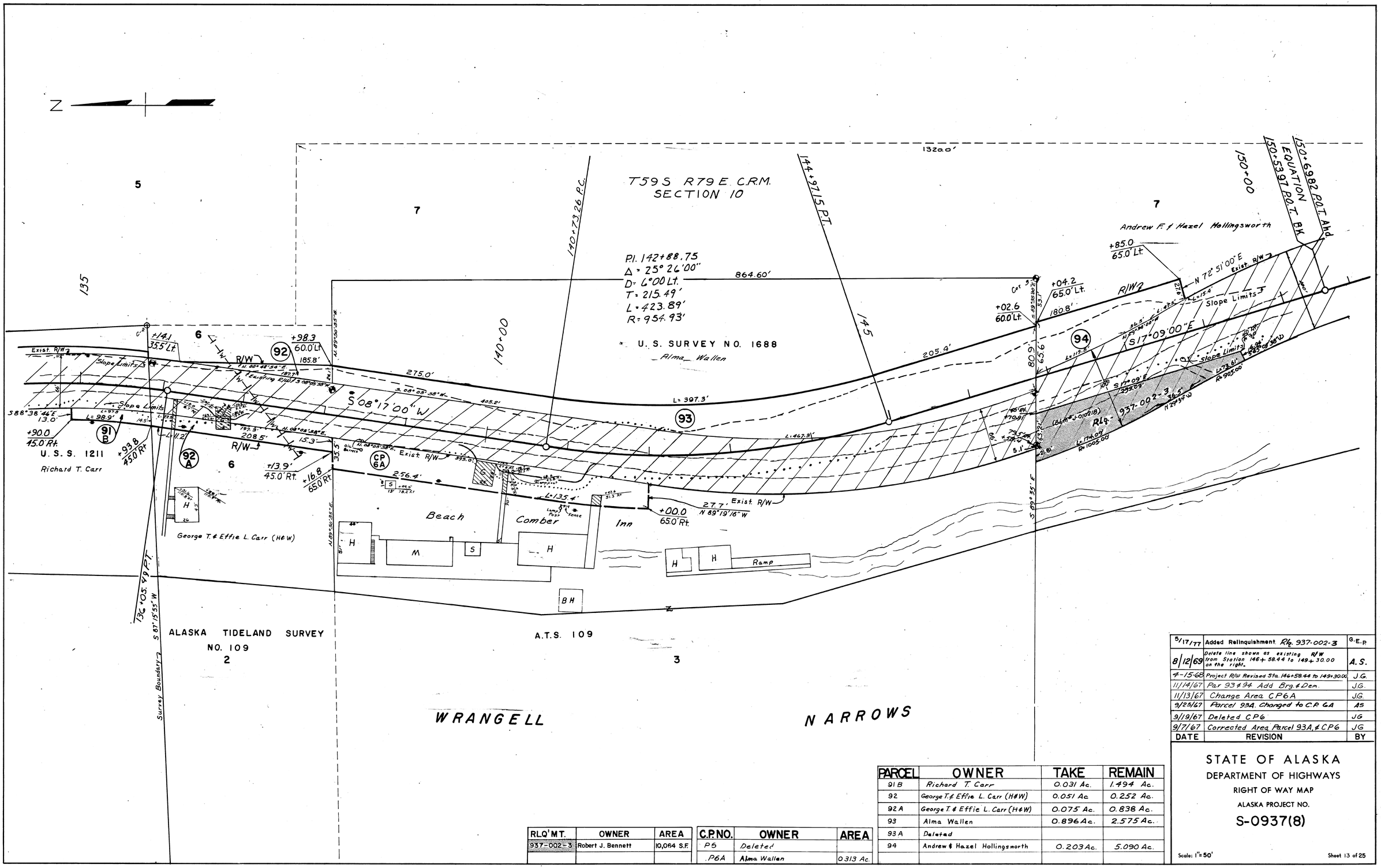

Note Book	Traced	Descriptions	Checked	Finished	Route No.

DATE	REVISION	BY
5/17/77	Added Relinquishment Rlq. 937-002-3	G.E.P.
8/12/69	Delete line shown as existing R/W from Station 146+58.44 to 149+30.00 on the right.	A.S.
4-15-68	Project R/W Revised Sta. 146+58.44 to 149+30.00	J.G.
11/14/67	Par 93 & 94 Add Brg. & Dem.	J.G.
11/13/67	Change Area CP6A	J.G.
9/25/67	Parcel 93A, Changed to C.P. 6A	AS
9/19/67	Deleted C.P6	JG
9/7/67	Corrected Area Parcel 93A, & CP6	JG

PARCEL	OWNER	TAKE	REMAIN
91 B	Richard T. Carr	0.031 Ac.	1.494 Ac.
92	George T. & Effie L. Carr (H&W)	0.051 Ac	0.252 Ac.
92 A	George T. & Effie L. Carr (H&W)	0.075 Ac.	0.838 Ac.
93	Alma Wallen	0.896 Ac.	2.575 Ac.
93 A	Deleted		
94	Andrew & Hazel Hollingsworth	0.203 Ac.	5.090 Ac.

RLQ'MT.	OWNER	AREA
937-002-3	Robert J. Bennett	10,064 S.F.

C.P. NO.	OWNER	AREA
P5	Deleted	
P6A	Alma Wallen	0.313 Ac.

STATE OF ALASKA
DEPARTMENT OF HIGHWAYS
RIGHT OF WAY MAP
ALASKA PROJECT NO.
S-0937(8)

Scale: 1" = 50'

Sheet 13 of 25

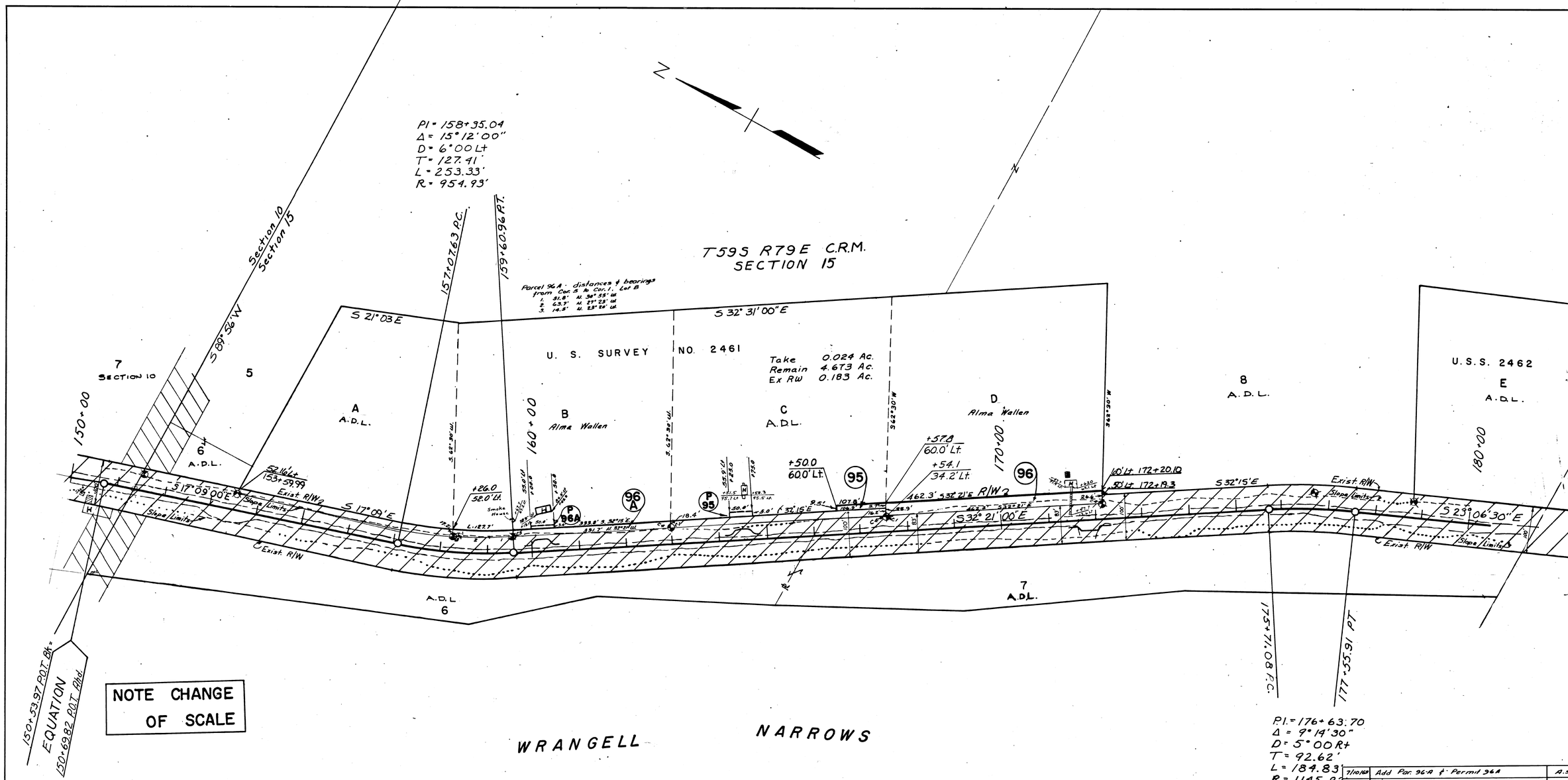

Note Book	Traced	Descriptions	Checked	Finished	Route No.

DATE	REVISION	BY
7/10/69	Add Par. 96-A & Permit 96A	A.S.
7/10/69	Add Permit 95	A.S.
10-11-68	Correct Take, Remain, distances & Tie Parcel 95	J.T.
11/14/67	Add Ties Par 96 & Cor. 1	J.G.
11/13/67	Change Area Parcel 96	J.G
8/21/67	Par. 95 Correct distances & area	A.S.

PERMIT	OWNER	AREA	PARCEL	OWNER	TAKE	REMAIN
P 95	A.D.L.	250 Sq. Ft.	95	A.D.L.	0.024 Ac.	4.673 Ac.
P 96A	Alma Wallen	168 Sq. Ft.	96	Alma Wallen	0.279 Ac.	4.601 Ac.
			96A	Alma Wallen	0.185 Ac.	4.675 Ac.

STATE OF ALASKA
DEPARTMENT OF HIGHWAYS
RIGHT OF WAY MAP
ALASKA PROJECT NO.
S-0937(8)

Scale: 1" = 100'

Sheet 14 of 25

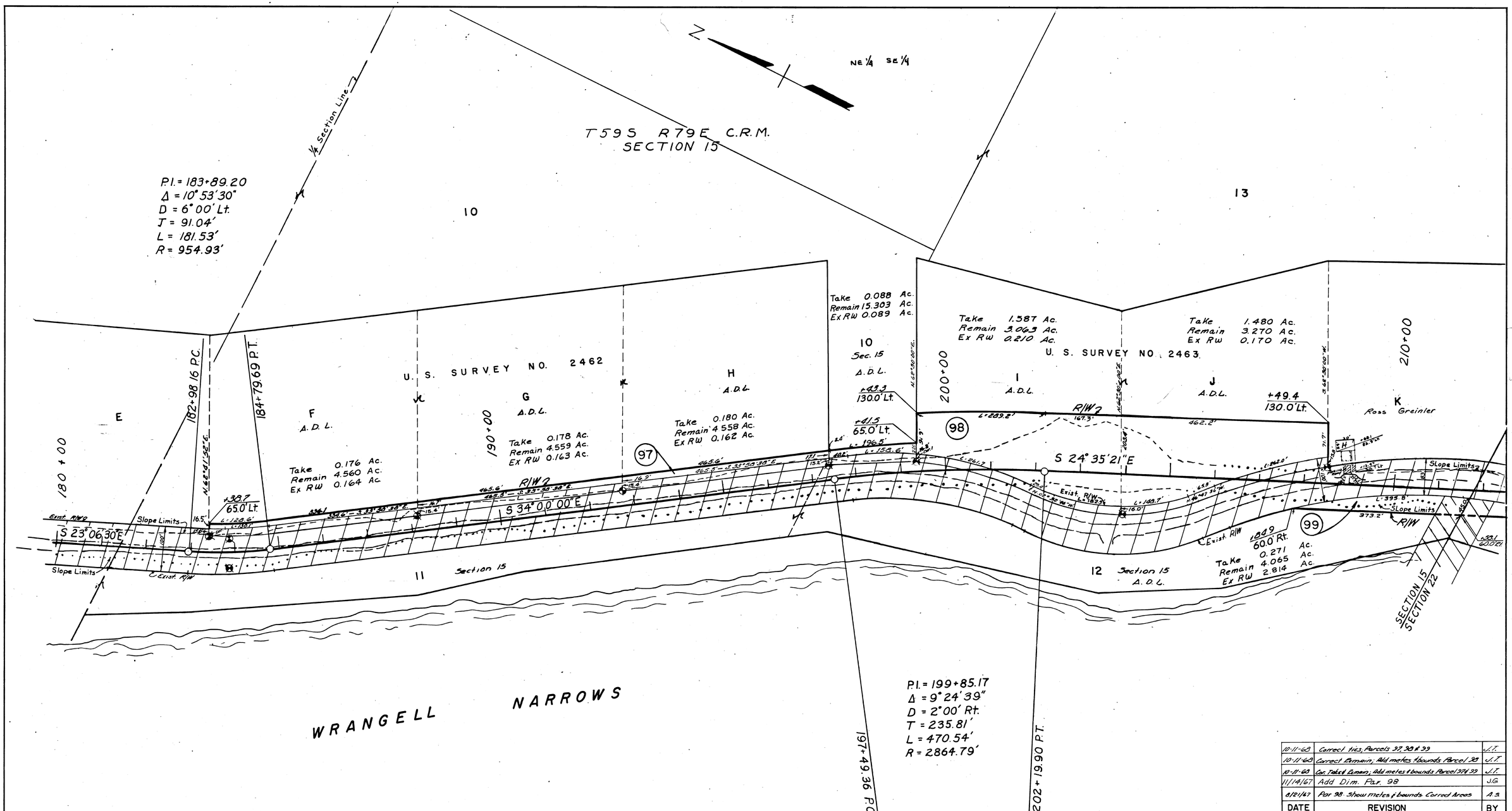

PARCEL	OWNER	TAKE	REMAIN
97	A.D.L.	0.622 Ac.	28.980 Ac.
98	A.D.L.	3.067 Ac.	6.335 Ac.
99	See Sheet 16		

DATE	REVISION	BY
10-11-68	Correct ties, Parcels 97, 98 & 99	J.T.
10-11-68	Correct Remain; Add metes & bounds Parcel 98	J.T.
10-11-68	Cor. Take & Remain; Add metes & bounds Parcel 97 & 99	J.T.
11/14/67	Add Dim. Par. 98	J.G.
8/21/67	Par 98. Show metes & bounds. Correct Areas	A.S.

STATE OF ALASKA
DEPARTMENT OF HIGHWAYS
RIGHT OF WAY MAP
ALASKA PROJECT NO.
S-0937(8)

Scale: 1" = 100'

Sheet 15 of 25

Note Book	Traced	Descriptions	Checked	Finished	Route No.

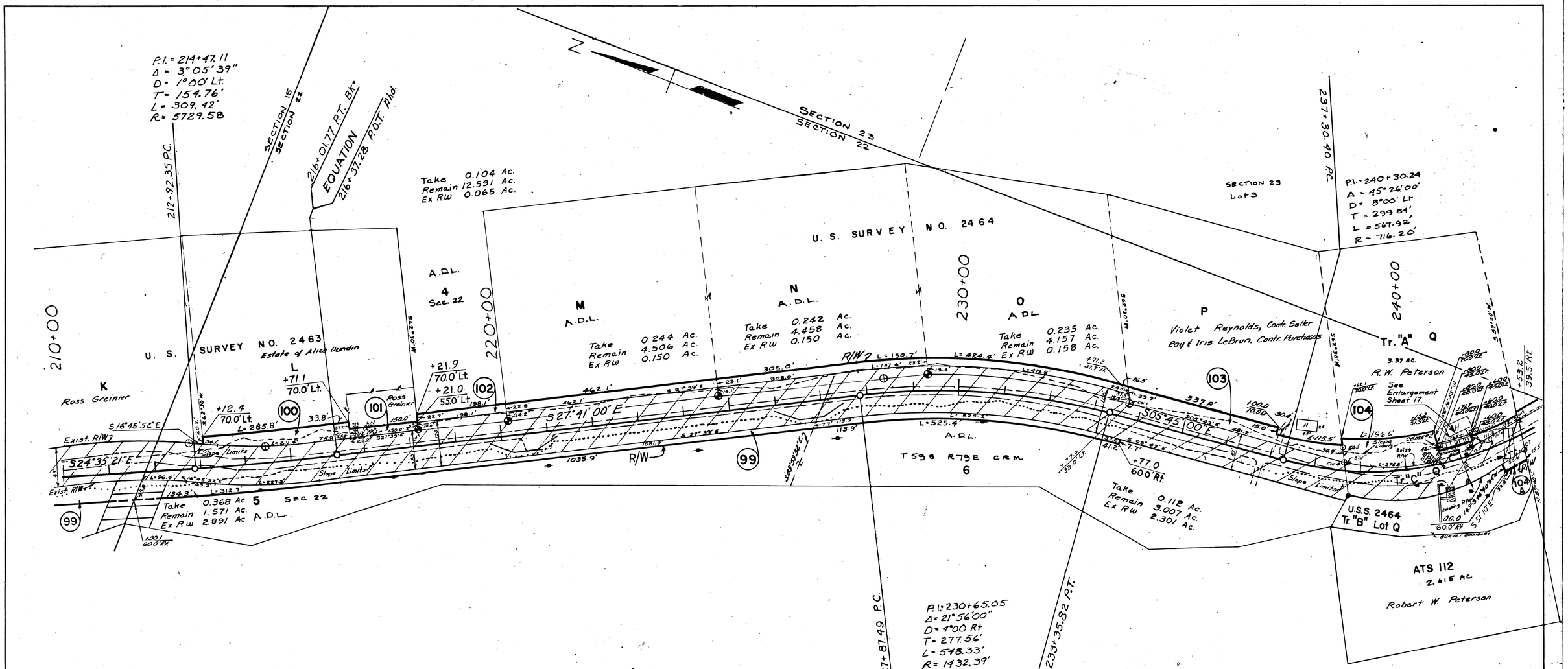

Note Book	Traced	Description	Checked	Finished	Route No.

C&ME	OWNER	AREA
C&ME # 2	R.W. Peterson	1291 Sq. FT.

PARCEL	OWNER	TAKE	REMAIN
99	A.D.L.	0.751 Ac.	8.643 Ac.
100	Estate of Alice Dundin	0.246 Ac.	4.410 Ac.
101	Ross Greinier	0.077 Ac.	0.286 Ac.
102	A.D.L.	0.025 Ac.	25.712 Ac.
103	Violet Reynolds, Contr. Seller; Ray & Iris LeBrun, Contr. Purchasers	0.370 Ac.	4.380 Ac.
104	R.W. Peterson	0.376 Ac.	3.594 Ac.
104-A	R.W. Peterson	0.019 Ac.	3.596 Ac.

DATE	REVISION	BY
10-11-68	Correct area & tie, add metes & bounds; Par. 102	J.T.
10-11-68	Correct Area, add metes, bounds, & tie; Par. 99	J.T.
11-22-67	Add C&ME 2	J.G.
11-22-67	Par 104 & 104A, Area of Take Reduced	J.G.
11-22-67	Par 104 & 104A Dim., Brg., & Tie Changes	J.G.
11-22-67	Par 101 Area of Take Reduced	J.G.
11-22-67	Par 100 Area of Take Reduced, Change Dim.	J.G.
9/25/67	Increase Par 104 Take & Remain	A.S.
9/22/67	Par. 104 - Topo Correction	A.S.
9/22/67	Reduce Parcel 103, Name Change	J.G.
8/21/67	Correct Par. 104A Remain: show tie	A.S.
8/21/67	Correct Parcel 101 Remaining Area	A.S.
8/21/67	Correct Parcel 99 Area of Take	A.S.

STATE OF ALASKA
DEPARTMENT OF HIGHWAYS
RIGHT OF WAY MAP
ALASKA PROJECT NO.
S-0937(8)

Scale: 1" = 100'

Sheet 16 of 25

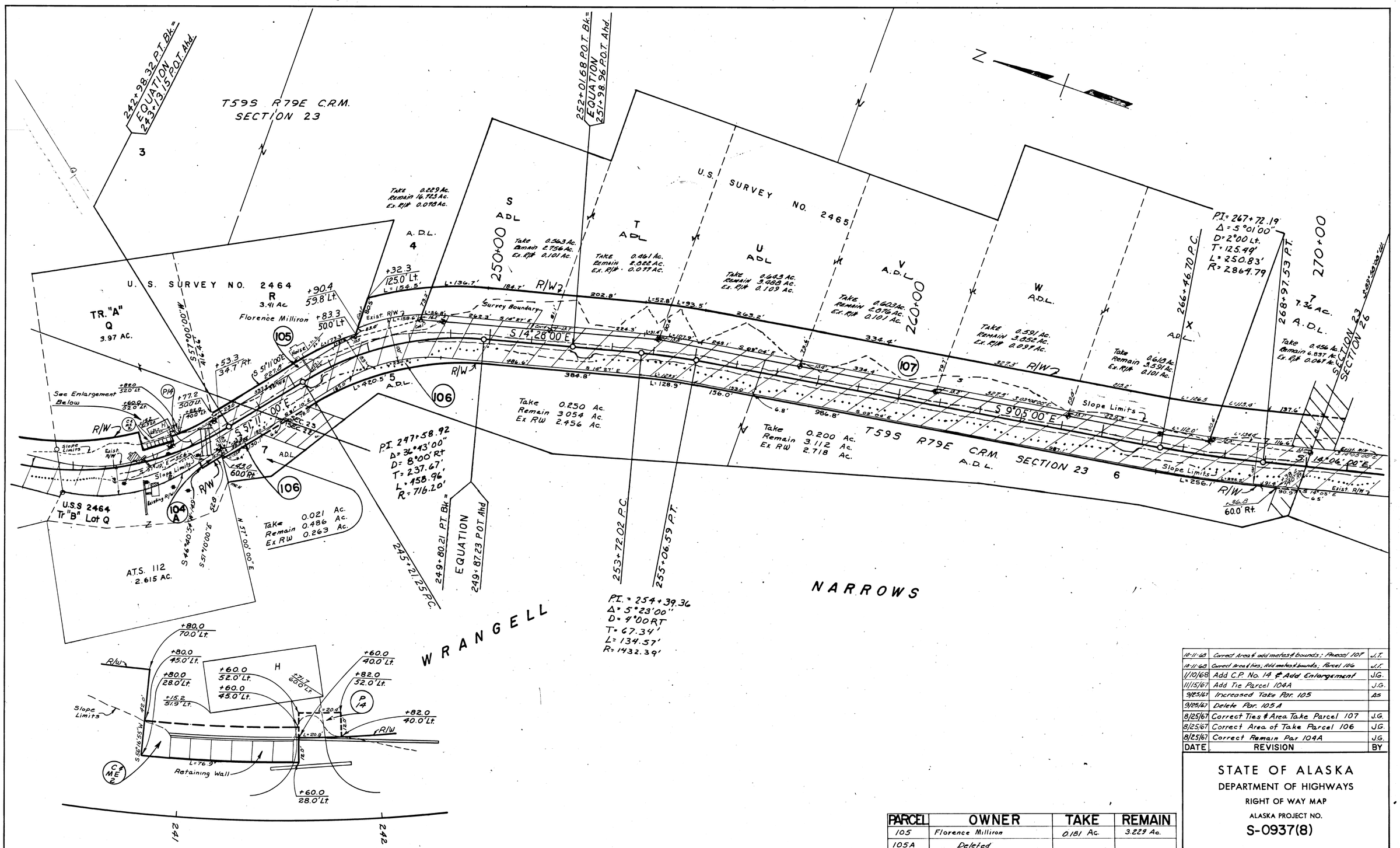

Note Book	Traced	Description	Checked	Finished	Route No.

DATE	REVISION	BY
10-11-68	Correct Area & add metes & bounds; Parcel 107	J.T.
10-11-68	Correct Area & ties; Add metes & bounds; Parcel 106	J.T.
1/10/68	Add C.P. No. 14 & Add Enlargement	J.G.
11/15/67	Add Tie Parcel 104A	J.G.
9/25/67	Increased Take Par. 105	AS
9/25/67	Delete Par. 105 A	
8/25/67	Correct Ties & Area Take Parcel 107	J.G.
8/25/67	Correct Area of Take Parcel 106	J.G.
8/25/67	Correct Remain Par 104A	J.G.

C.P. NO.	OWNER	AREA
P14	R.W. Peterson	247 Sq. Ft.

PARCEL	OWNER	TAKE	REMAIN
104 A	R.W. Peterson	0.019 Ac	3.596 Ac.

PARCEL	OWNER	TAKE	REMAIN
105	Florence Milliron	0.181 Ac.	3.229 Ac.
105A	Deleted		
106	A.D.L.	0.471 Ac.	6.652 Ac.
107	A.D.L.	6.078 Ac.	53.076 Ac.

STATE OF ALASKA
DEPARTMENT OF HIGHWAYS
RIGHT OF WAY MAP
ALASKA PROJECT NO.
S-0937(8)

Scale: 1" = 100'

Sheet 17 of 25

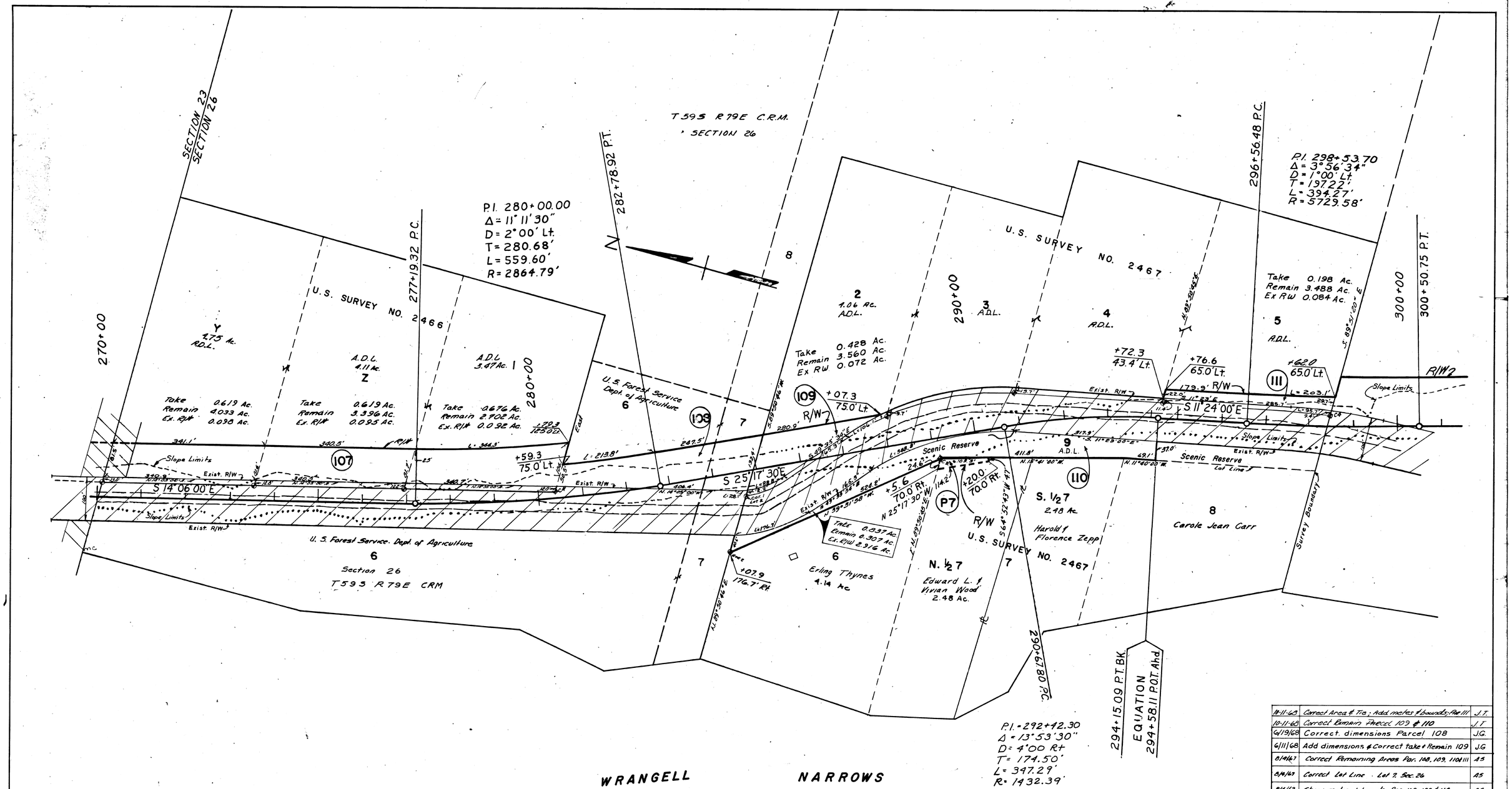

Note Book	Traced	Descriptions	Checked	Finished	Route No.

PARCEL	OWNER	TAKE	REMAIN
107	See Sheet 17		
108	U.S. Forest Service	0.863 Ac	1.446 Ac
109	A.D.L.	0.428 Ac.	3.560 Ac.
110	A.D.L.	0.837 Ac.	0.307 Ac
111	A.D.L.	0.198 Ac.	3.488 Ac.

C.P. NO.	OWNER	AREA
P7	Edward L. & Vivian Wood	1516 Sq. Ft.

DATE	REVISION	BY
11-11-68	Correct Area & Tie; Add metes & bounds; Par. 111	J.T.
10-11-68	Correct Remain Parcel 109 & 110	J.T.
6/19/68	Correct dimensions Parcel 108	J.G.
6/11/68	Add dimensions & Correct take & Remain 109	J.G.
8/4/67	Correct Remaining Areas Par. 108, 109, 110 & 111	A.S.
8/4/67	Correct Lot Line - Lot 7, Sec. 26	A.S.
8/4/67	Show metes & bounds Par. 108, 109 & 110	A.S.

STATE OF ALASKA
DEPARTMENT OF HIGHWAYS
RIGHT OF WAY MAP
ALASKA PROJECT NO.
S-0937(8)

Scale: 1" = 100'

Sheet 18 of 25

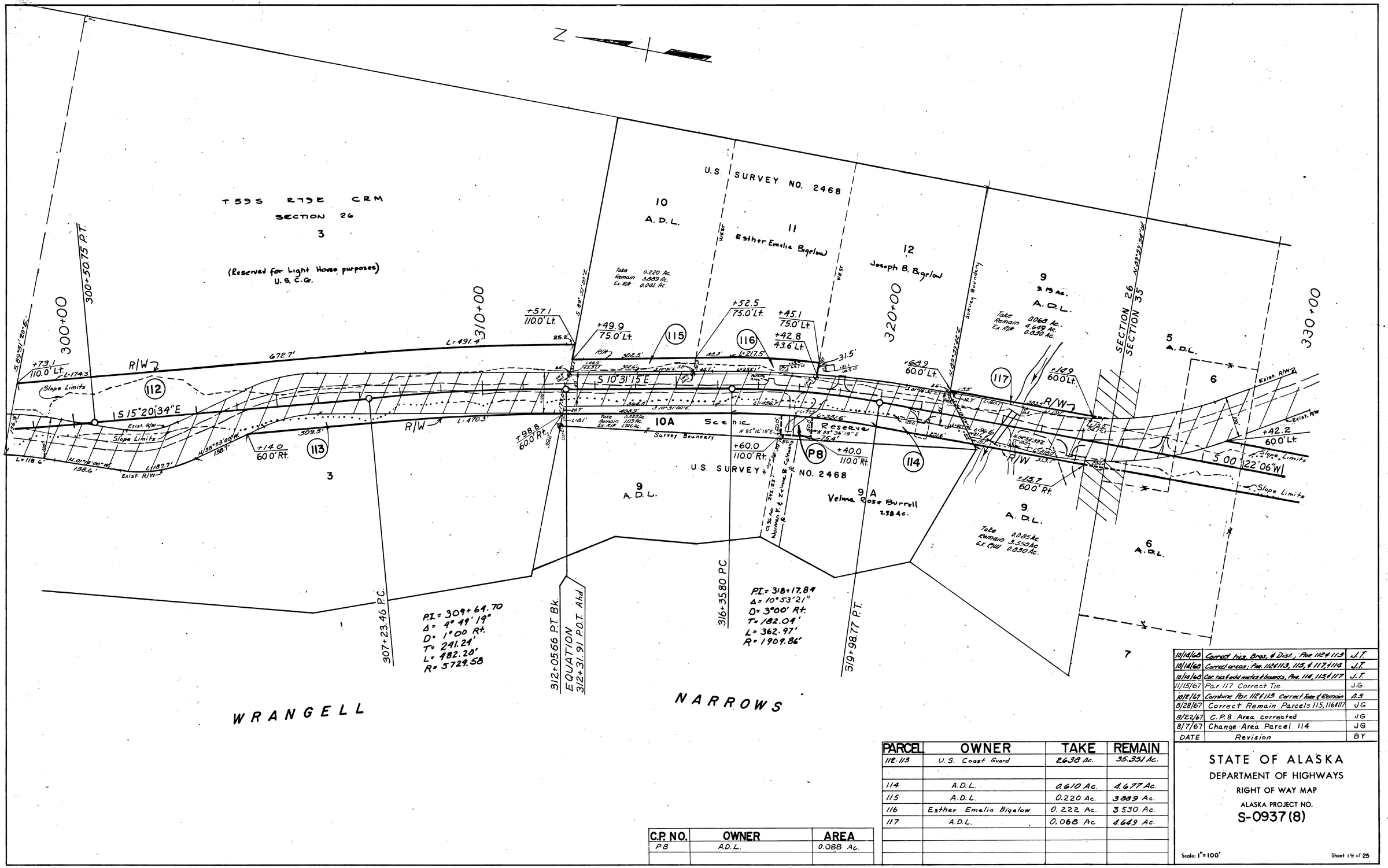

Note Book	Traced	Descriptions	Checked	Finished	Route No.

PARCEL	OWNER	TAKE	REMAIN
112.113	U.S. Coast Guard	2.638 Ac.	35.351 Ac.
114	A.D.L.	0.610 Ac.	4.677 Ac.
115	A.D.L.	0.220 Ac.	3.889 Ac.
116	Esther Emelia Bigelow	0.222 Ac.	3.530 Ac.
117	A.D.L.	0.068 Ac.	4.649 Ac.

C.P. NO.	OWNER	AREA
P8	A.D.L.	0.088 Ac.

DATE	Revision	BY
10/14/68	Correct tie, Brgs. & Dist.; Pcs. 112 & 113	J.T.
10/14/68	Correct areas; Pcs. 112, 113, 115, & 117, & 114	J.T.
10/14/68	Cor. ties & add metes & bounds, Pcs. 114, 115, & 117	J.T.
11/15/67	Par 117 Correct Tie	J.G.
10/12/67	Combine Par. 112 & 113 Correct Take & Remain	D.S.
8/28/67	Correct Remain Parcels 115, 116 & 117	JG
8/22/67	C.P.8 Area corrected	JG
8/7/67	Change Area Parcel 114	JG

STATE OF ALASKA
DEPARTMENT OF HIGHWAYS
RIGHT OF WAY MAP
ALASKA PROJECT NO.
S-0937(8)

Scale: 1" = 100'

Sheet 19 of 25

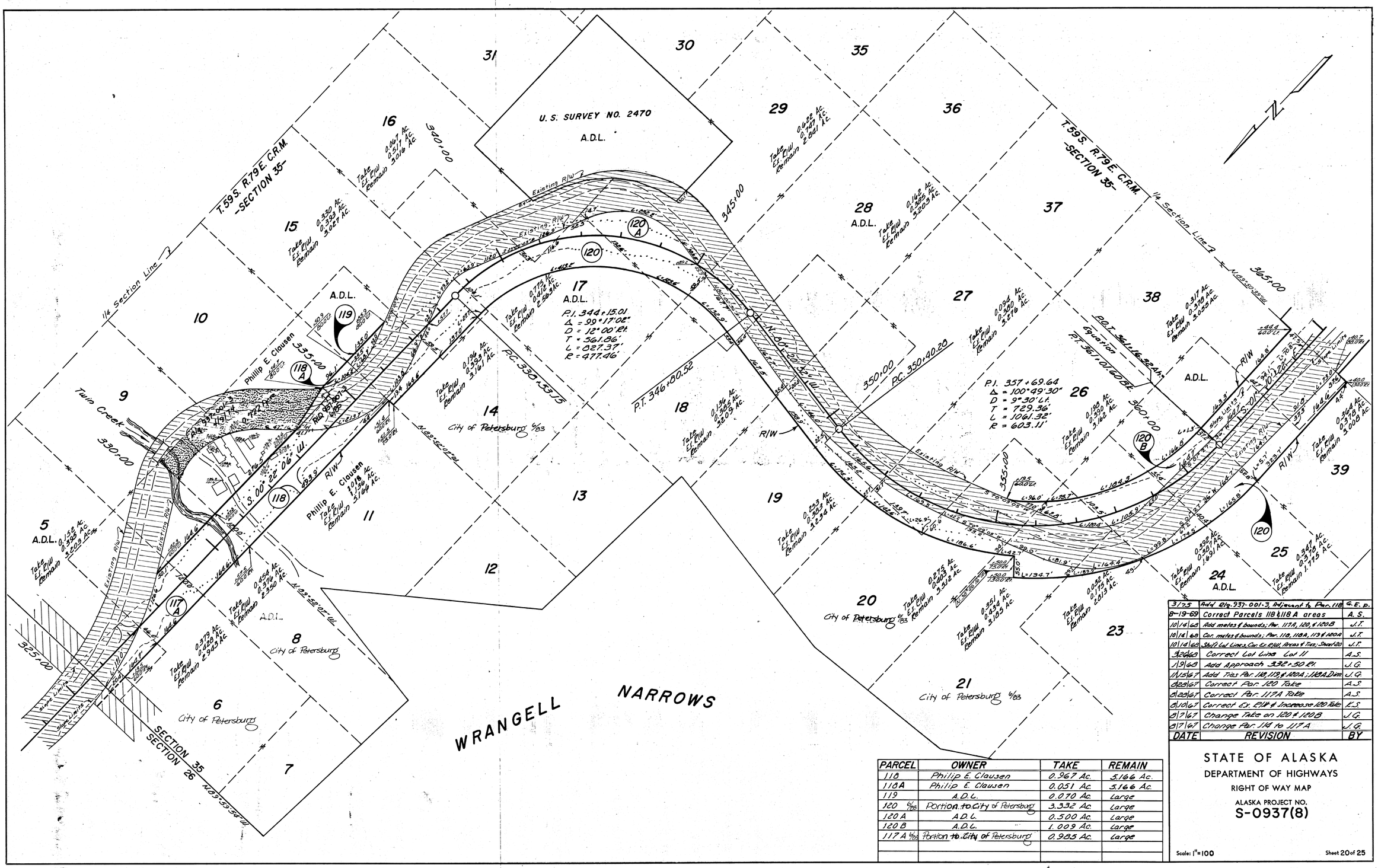

PARCEL	OWNER	TAKE	REMAIN
118	Philip E. Clausen	0.967 Ac.	5.166 Ac.
118A	Philip E. Clausen	0.051 Ac.	5.166 Ac.
119	A.D.L.	0.070 Ac.	Large
120 6/83	Portion to City of Petersburg	3.332 Ac.	Large
120 A	A.D.L.	0.500 Ac.	Large
120 B	A.D.L.	1.009 Ac.	Large
117 A 6/83	Portion to City of Petersburg	0.985 Ac.	Large

DATE	REVISION	BY
3/75	Add Rlg. 937-001-3, Adjacent to Par. 118	G.E.P.
8-19-69	Correct Parcels 118 & 118 A areas	A.S.
10/14/68	Add metes & bounds; Par. 117A, 120, & 120B	J.T.
10/14/68	Cor. metes & bounds; Par. 118, 118A, 119 & 120A	J.T.
10/14/68	Shift Lot Lines, Cor. Ex. R/W, Areas & Ties; Sheet 20	J.T.
3/26/68	Correct Lot Line Lot 11	A.S.
1/9/68	Add Approach 332+50 Rt.	J.G.
11/15/67	Add Ties Par. 118, 119, & 120A; 118A Dim.	J.G.
8/28/67	Correct Par. 120 Take	A.S.
8/28/67	Correct Par. 117A Take	A.S.
8/10/67	Correct Ex. R/W & Increase 120 Take	K.S.
8/7/67	Change Take on 120 & 120B	J.G.
8/7/67	Change Par. 118 to 117A	J.G.

STATE OF ALASKA
DEPARTMENT OF HIGHWAYS
RIGHT OF WAY MAP
ALASKA PROJECT NO.
S-0937(8)

Scale: 1"=100

Sheet 20 of 25

Note Book	Traced	Description	Checked	Finished	Route No.

KEUFFEL & ESSER CO.

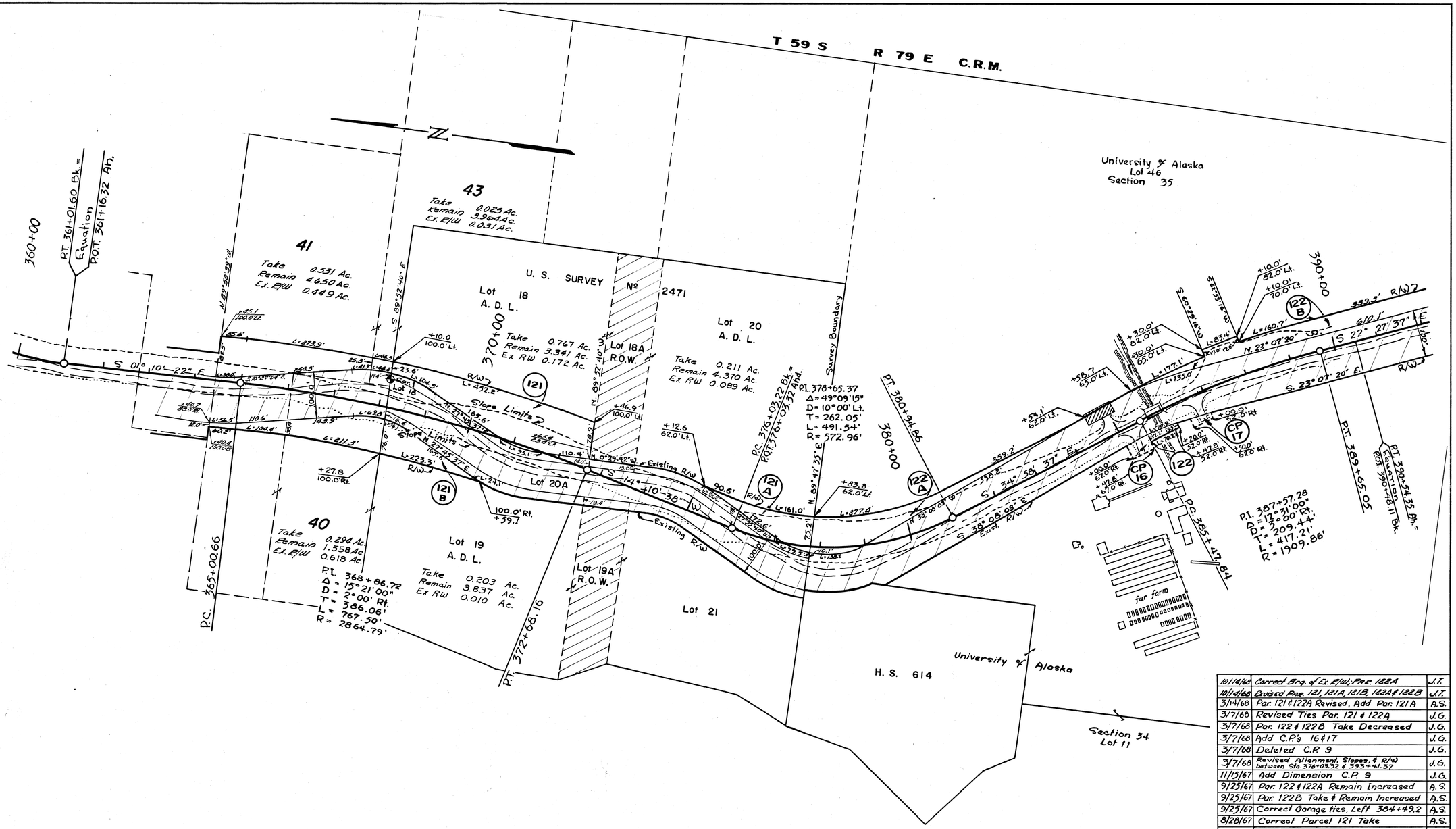

Note Book	Traced	Descriptions	Checked	Finished	Route No.

C.P.	OWNER	AREA
P-9	Deleted	
P-16	University of Alaska	1,577 Sq.ft.
P-17	University of Alaska	763 Sq.ft.

PARCEL	OWNER	TAKE	REMAIN
120	A.D.L. See sheet 20		
120B	A.D.L. See sheet 20		
121	A.D.L.	1.234 Ac.	Large
121A	A.D.L.	0.211 Ac.	4.370 Ac.
122	University of Alaska	0.025 Ac.	19.391 Ac.
122A	University of Alaska	0.421 Ac.	19.115 Ac.
122B	University of Alaska	0.448 Ac.	19.115 Ac.
121B	A.D.L.	0.586 Ac.	Large

DATE	REVISION	BY
10/14/68	Correct Brg. of Ex. R/W; Par. 122A	J.T.
10/14/68	Revised Par. 121, 121A, 121B, 122A & 122B	J.T.
3/14/68	Par. 121 & 122A Revised, Add Par. 121A	A.S.
3/7/68	Revised Ties Par. 121 & 122A	J.G.
3/7/68	Par. 122 & 122B Take Decreased	J.G.
3/7/68	Add C.P.'s 16 & 17	J.G.
3/7/68	Deleted C.P. 9	J.G.
3/7/68	Revised Alignment, Slopes, & R/W between Sta. 376+03.32 & 393+41.37	J.G.
11/15/67	Add Dimension C.P. 9	J.G.
9/25/67	Par. 122 & 122A Remain Increased	A.S.
9/25/67	Par. 122B Take & Remain Increased	A.S.
9/25/67	Correct Garage ties, Left 384+49.2	A.S.
8/28/67	Correct Parcel 121 Take	A.S.

STATE OF ALASKA
DEPARTMENT OF HIGHWAYS
RIGHT OF WAY MAP
ALASKA PROJECT NO.
S-0937 (8)

Scale: 1" = 100'

Sheet 21 of 25

KEUFFEL & ESSER CO.

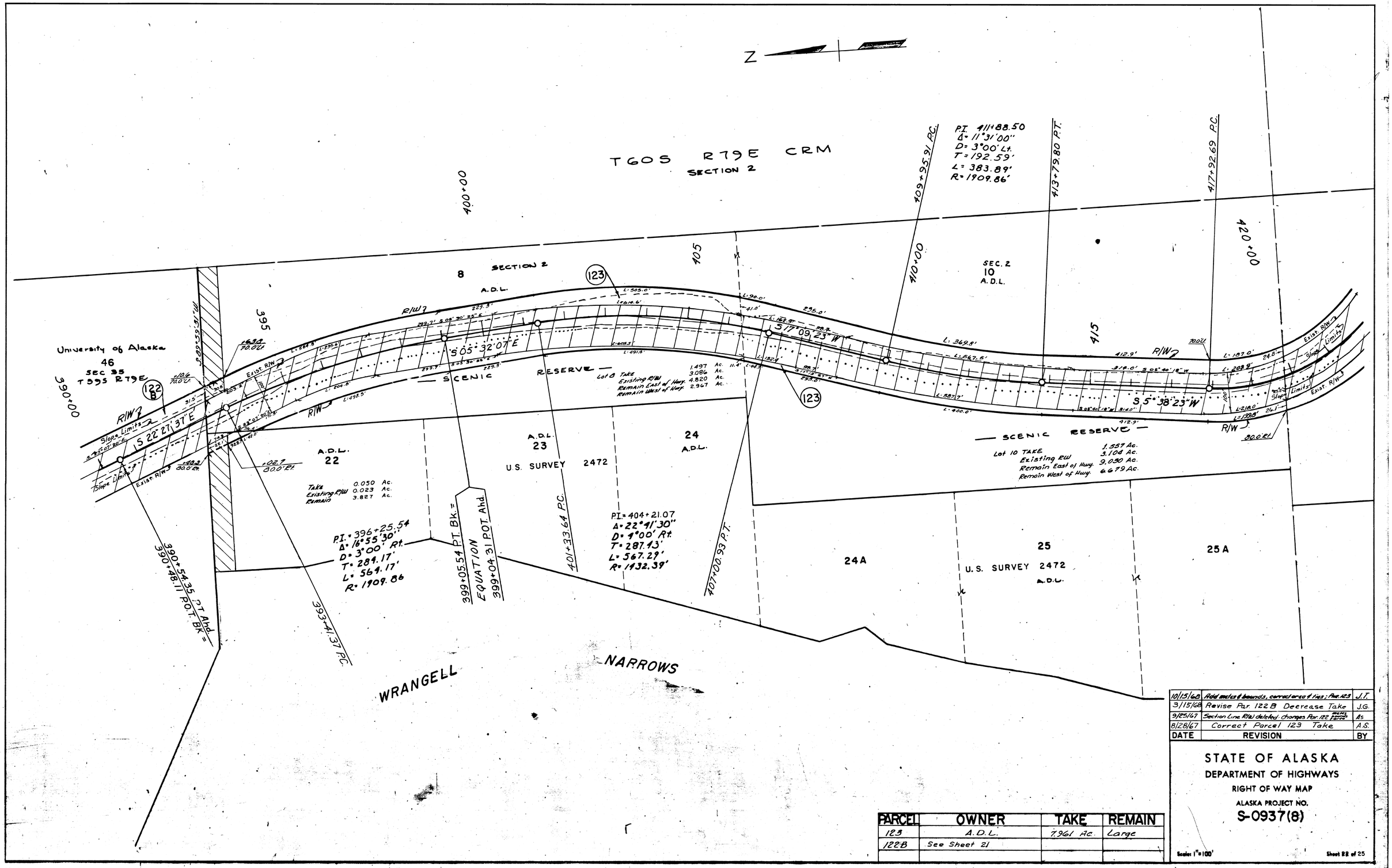

PARCEL	OWNER	TAKE	REMAIN
123	A.D.L.	7.961 Ac.	Large
122B	See Sheet 21		

DATE	REVISION	BY
10/15/68	Add metes & bounds, correct area & ties; Par. 123	J.T.
3/15/68	Revise Par. 122 B Decrease Take	J.G.
9/25/67	Section Line R/W deleted: changes Par. 122 metes, bounds, area	As
8/28/67	Correct Parcel 123 Take	A.S.

STATE OF ALASKA
DEPARTMENT OF HIGHWAYS
RIGHT OF WAY MAP
ALASKA PROJECT NO.
S-0937(8)

Scale: 1"=100'

Sheet 22 of 25

Note Book	Traced	Descriptions	Checked	Finished	Route No.

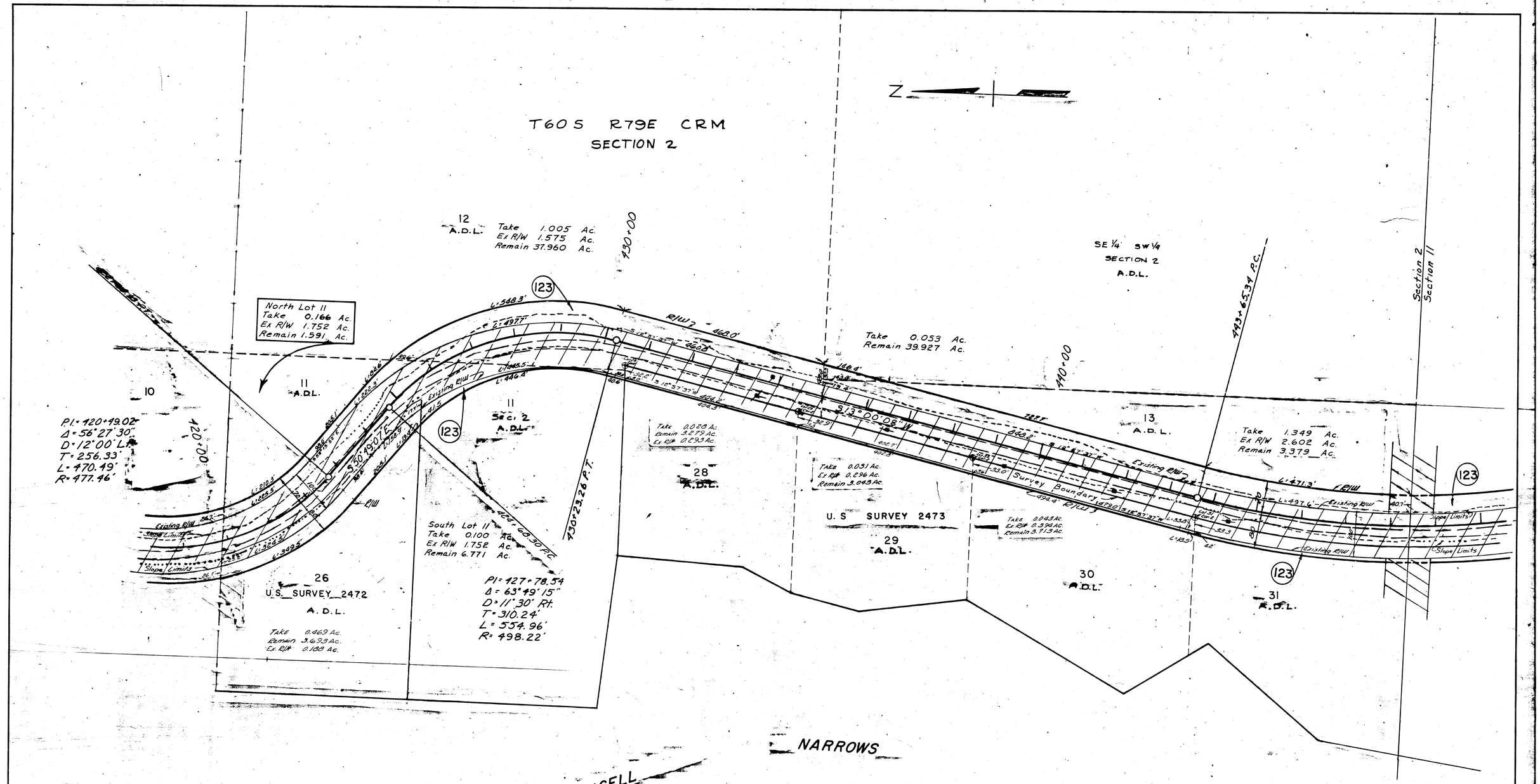

Note Book	Traced	Description	Checked	Finished	Route No.

DATE	REVISION	BY
10/15/68	Add mid-st bounds, correct orig. of Tas.; Pare 123	J.T.
8/28/67	Correct Parcel 123 Take	A.S.

PARCEL	OWNER	TAKE	REMAIN
123	ADL	7.961 Ac.	Large

STATE OF ALASKA
DEPARTMENT OF HIGHWAYS
RIGHT OF WAY MAP
ALASKA PROJECT NO.
S-0937(8)

Scale: 1"=100'

Sheet 23 of 25

KEUFFEL & ESSER CO.

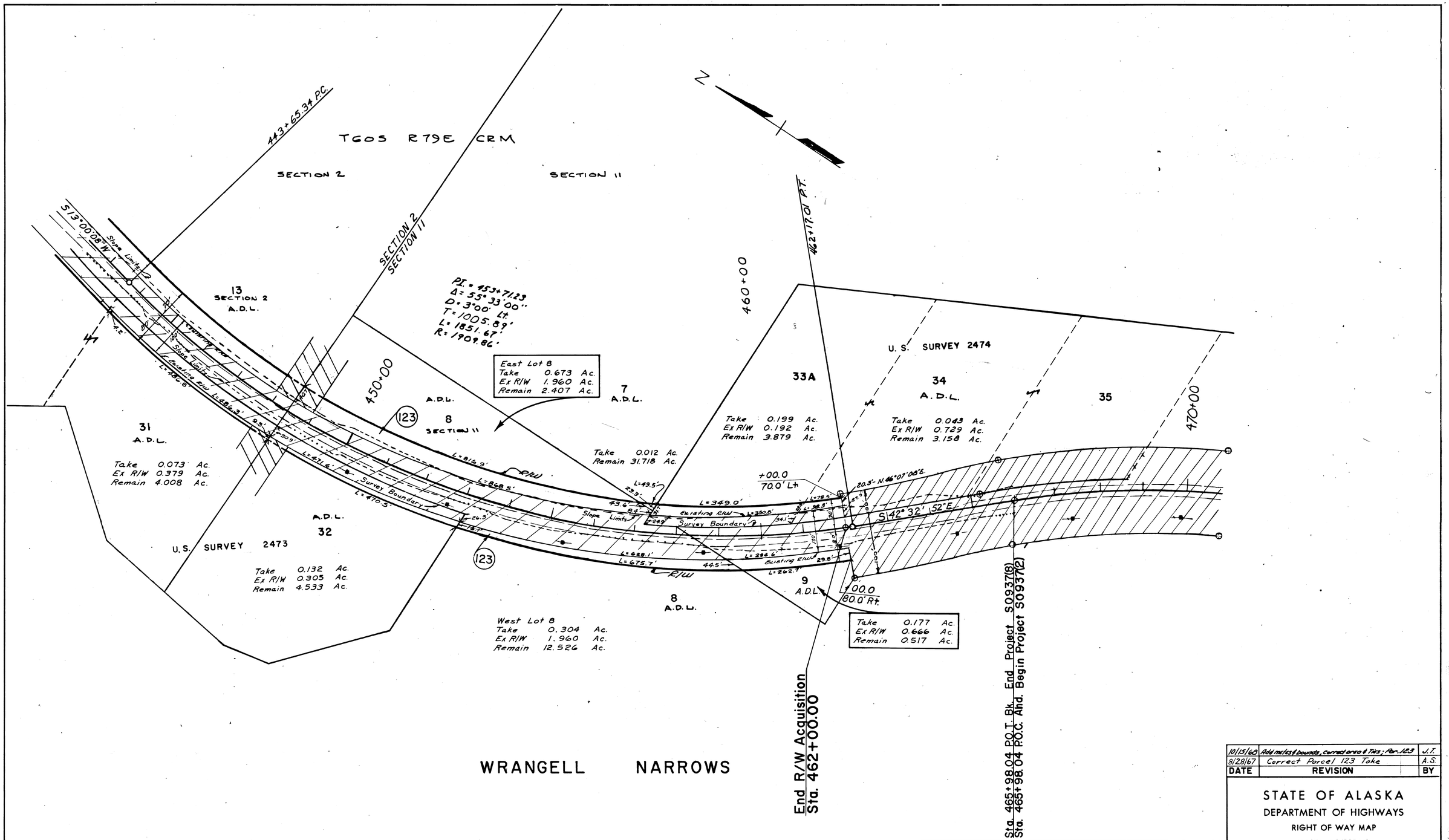

Note Book	Traced	Description	Checked	Finished	Route No.

PARCEL	OWNER	TAKE	REMAIN
123	ADL	7.961 Ac.	Large

DATE	REVISION	BY
10/15/68	Add metes & bounds, Corrected area & Tks; Par. 123	J.T.
8/28/67	Correct Parcel 123 Take	A.S.

STATE OF ALASKA
DEPARTMENT OF HIGHWAYS
RIGHT OF WAY MAP
ALASKA PROJECT NO.
S-0937(8)

Scale: 1" = 100'

Sheet 24 of 25