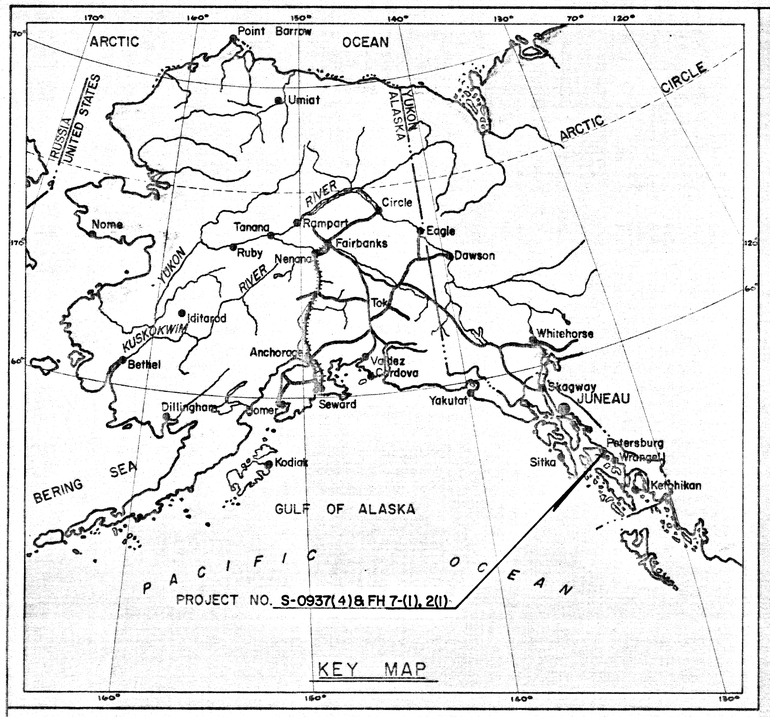

KEY MAP

STATE OF ALASKA

DEPARTMENT OF PUBLIC WORKS

DIVISION OF HIGHWAYS

RIGHT OF WAY MAP

ALASKA PROJECT

MITKOF HIGHWAY

BLIND SLOUGH TO CANADIAN BORDER

S-0937(4) & FH 7-(1), 2(1)

LENGTH SUMMARY

PROJECT LENGTH:
FEET 50,539.87 MILES 9.572

RIGHT OF WAY LENGTH:
FEET 50,539.87 MILES 9.572

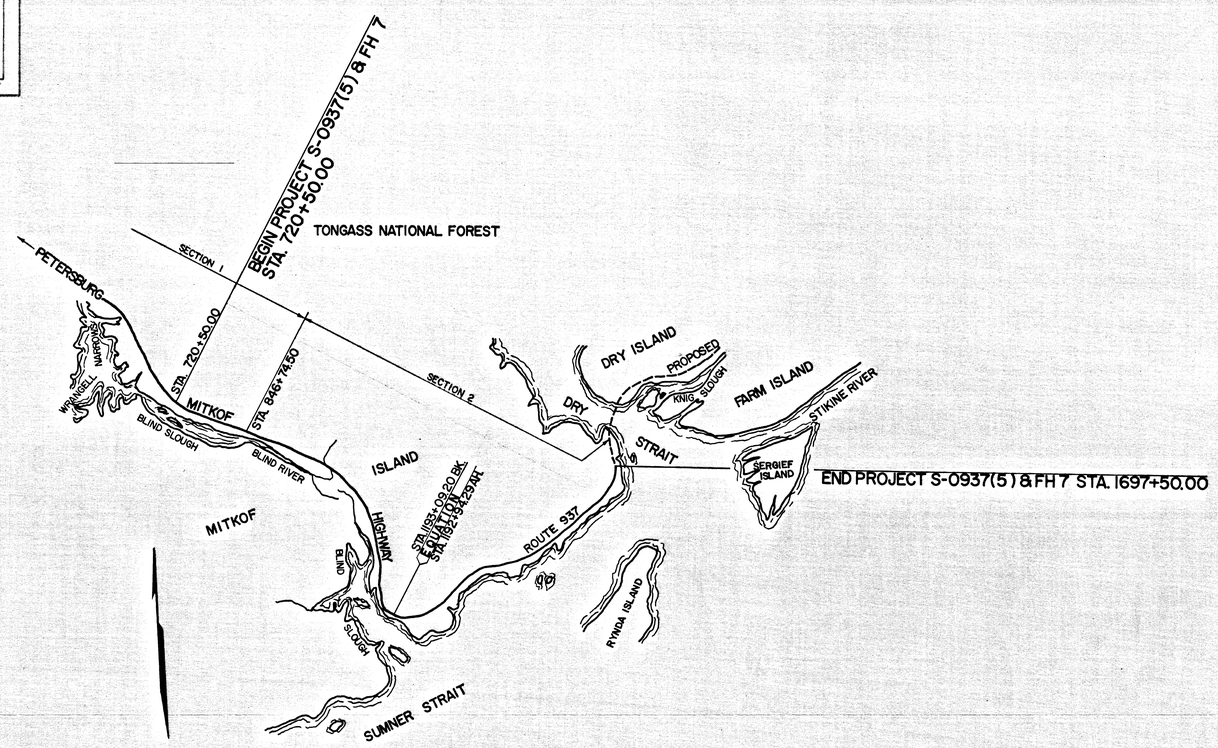

SCALE: 1" = 2 Miles

DEPARTMENT OF PUBLIC WORKS
DIVISION OF HIGHWAYS

APPROVED July 19, 1961
DATE

T. D. Sherard
T. D. SHERARD
DIRECTOR OF HIGHWAYS
AND CHIEF ENGINEER

DEPARTMENT OF COMMERCE
BUREAU OF PUBLIC ROADS

APPROVED _____, 19__
DATE

REGIONAL ENGINEER
REGION TEN

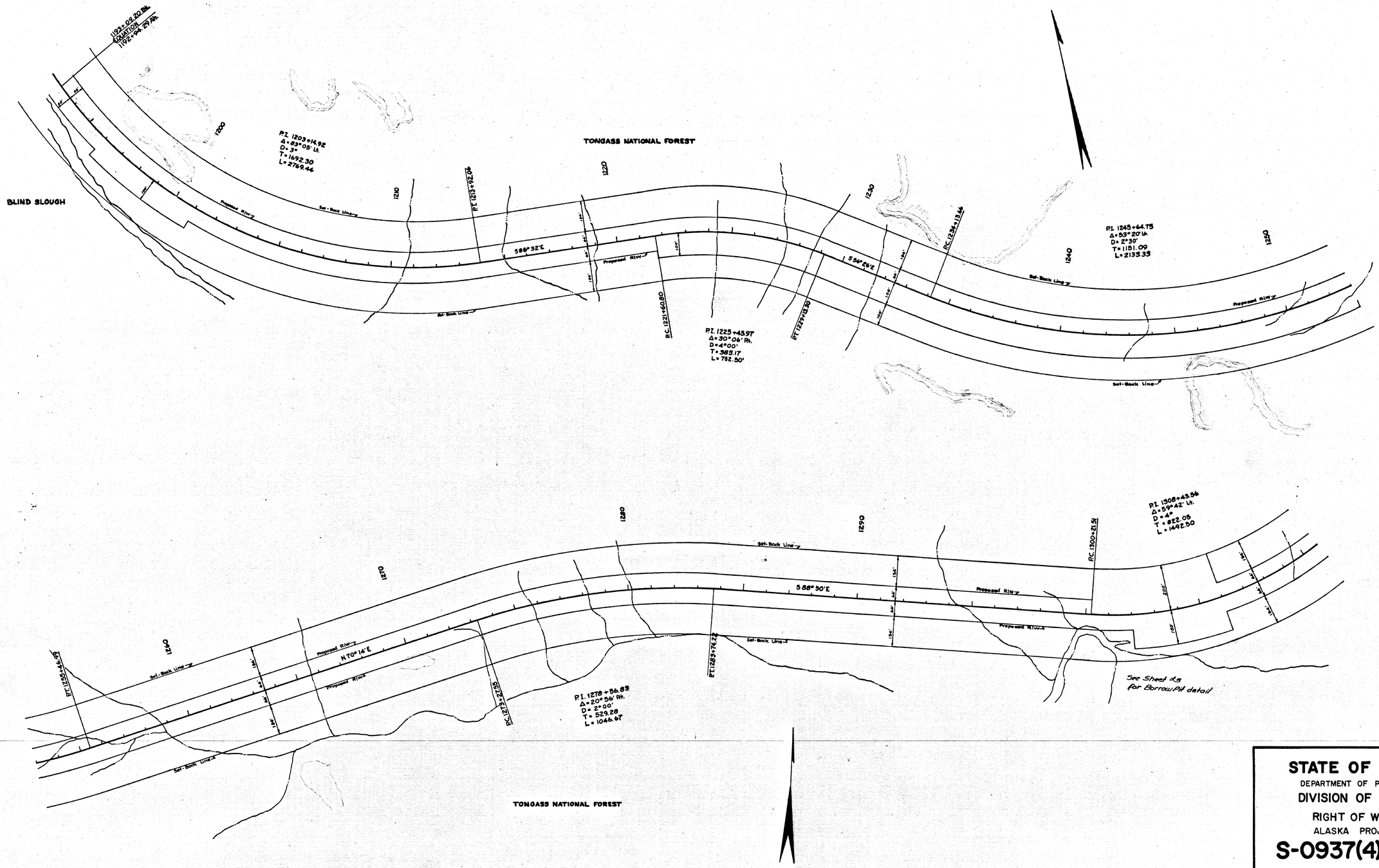

Note Book	Traced	Descriptions	Checked	Finished	Route No.

STATE OF ALASKA

DEPARTMENT OF PUBLIC WORKS

DIVISION OF HIGHWAYS

RIGHT OF WAY MAP

ALASKA PROJECT NO.

S-0937(4) & FH 7

SCALE: 1" = 200'

SHEET 1 OF 5

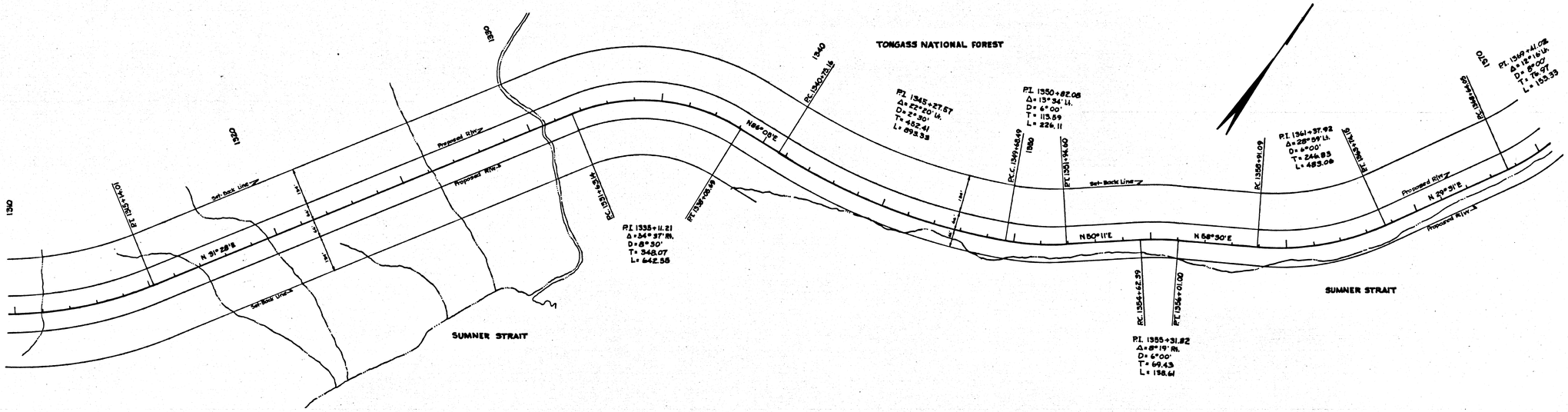

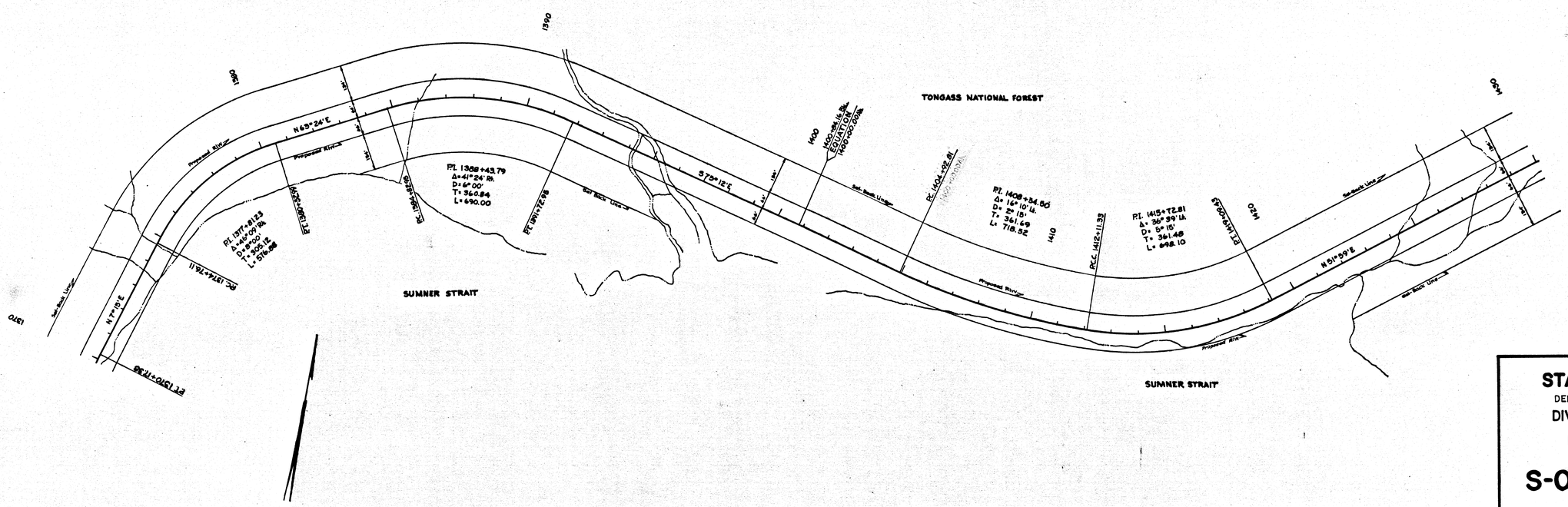

Note Book	Traced	Descriptions	Checked	Finished	Route No.

STATE OF ALASKA
DEPARTMENT OF PUBLIC WORKS
DIVISION OF HIGHWAYS
RIGHT OF WAY MAP
ALASKA PROJECT NO.
S-0937(4) & FH 7

SCALE: 1" = 200'

SHEET 2 OF 5

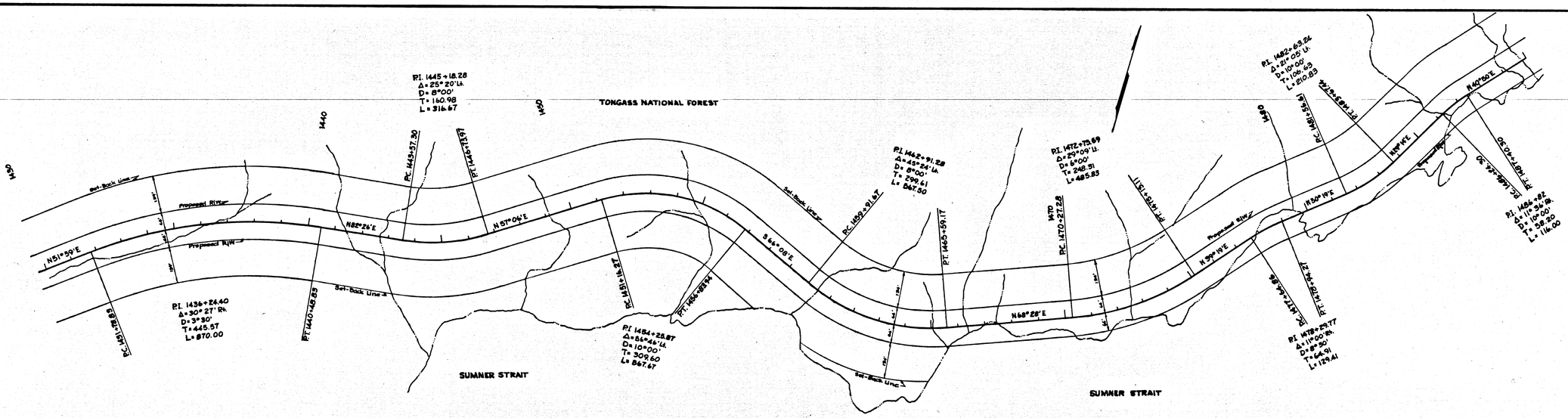

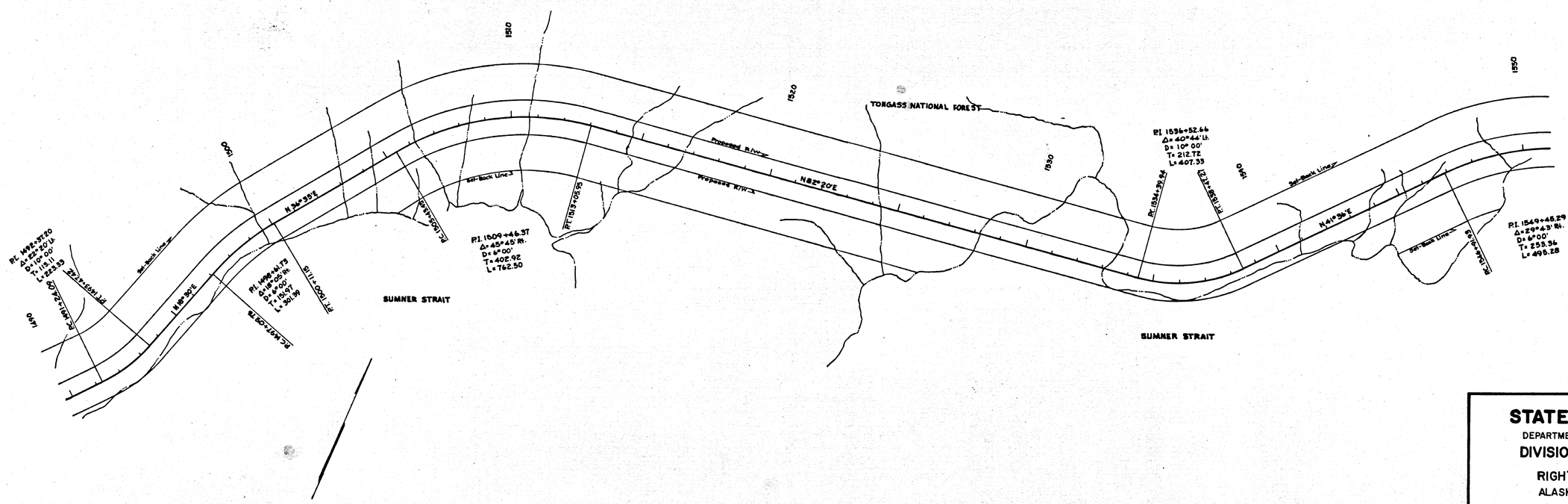

Note Book	Traced	Descriptions	Checked	Finaled	Route No.

STATE OF ALASKA

DEPARTMENT OF PUBLIC WORKS

DIVISION OF HIGHWAYS

RIGHT OF WAY MAP

ALASKA PROJECT NO.

S-0937(4) & FH 7

SCALE: 1" = 200'

SHEET 3 OF 5

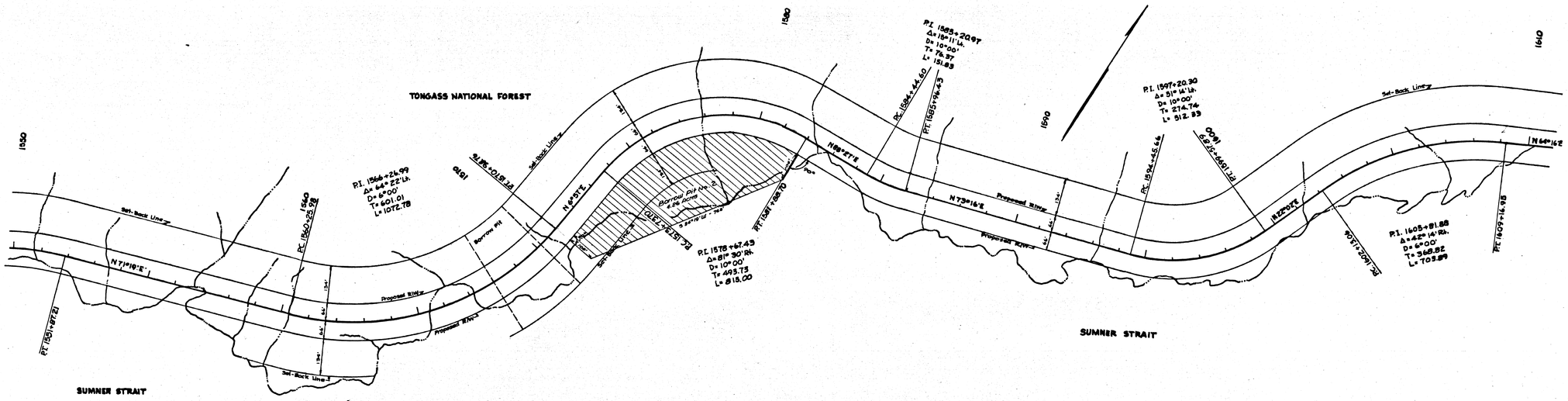

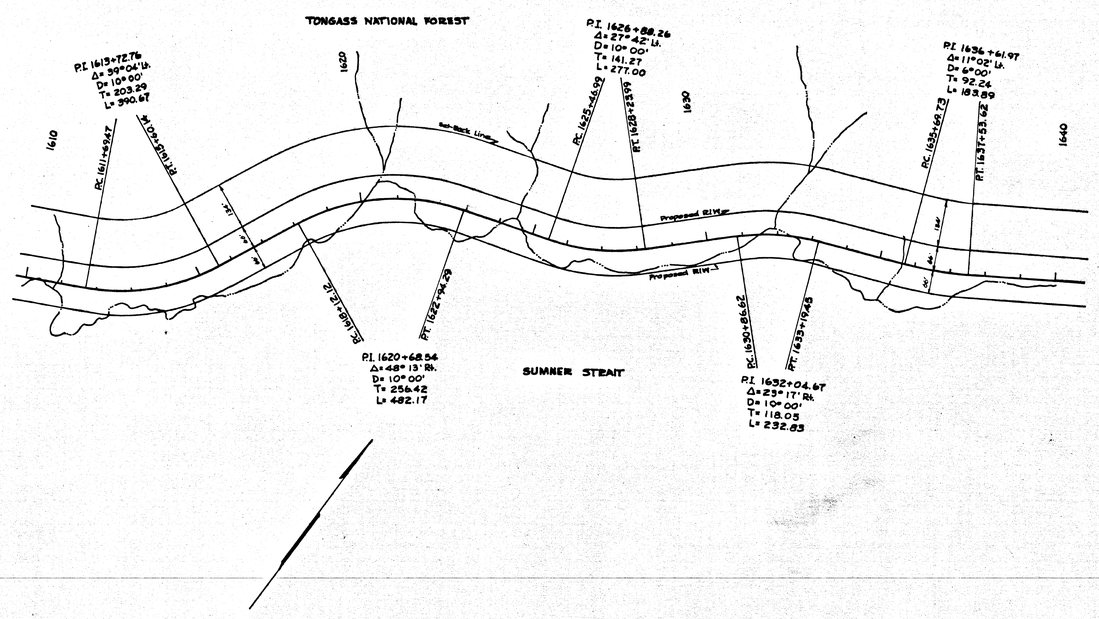

Note Book	Traced	Descriptions	Checked	Finished	Route No.

STATE OF ALASKA

DEPARTMENT OF PUBLIC WORKS

DIVISION OF HIGHWAYS

RIGHT OF WAY MAP

ALASKA PROJECT NO.

S-0937(4) & FH 7

SCALE: 1" = 200'

SHEET 4 OF 5

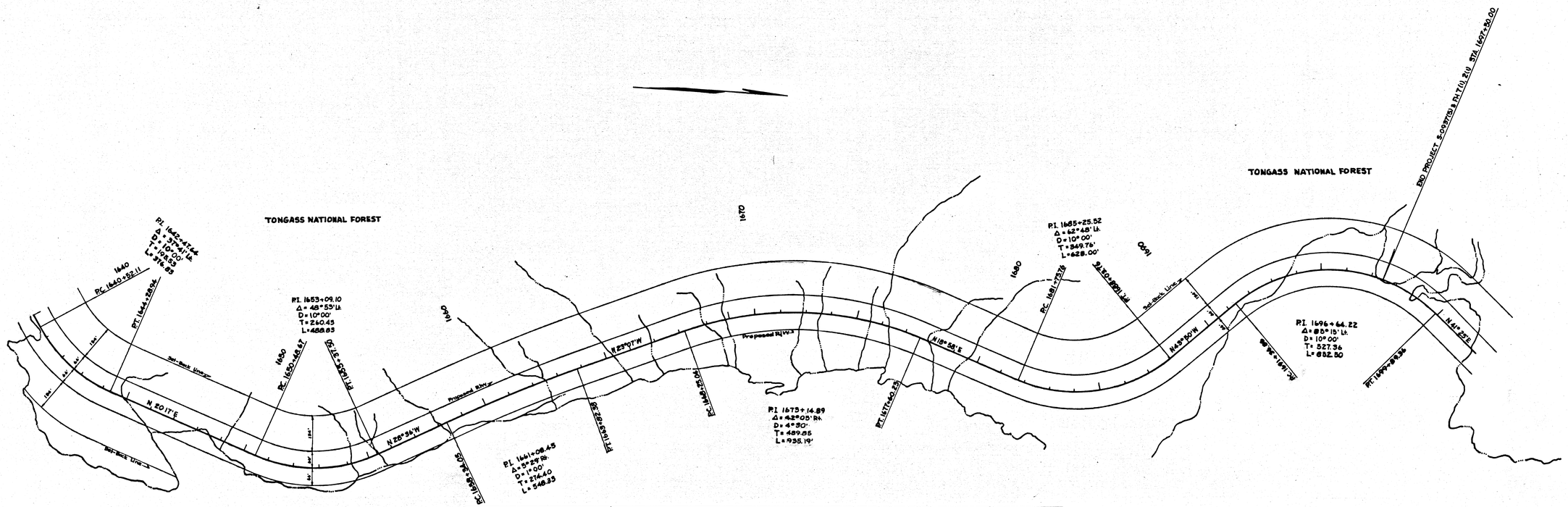

Note Book	Traced	Checked	Finished	Route No.

Descriptions	

STATE OF ALASKA

DEPARTMENT OF PUBLIC WORKS

DIVISION OF HIGHWAYS

RIGHT OF WAY MAP

ALASKA PROJECT NO.

S-0937(4) & FH 7

SCALE: 1" = 200'

SHEET 5 OF 5