P-11

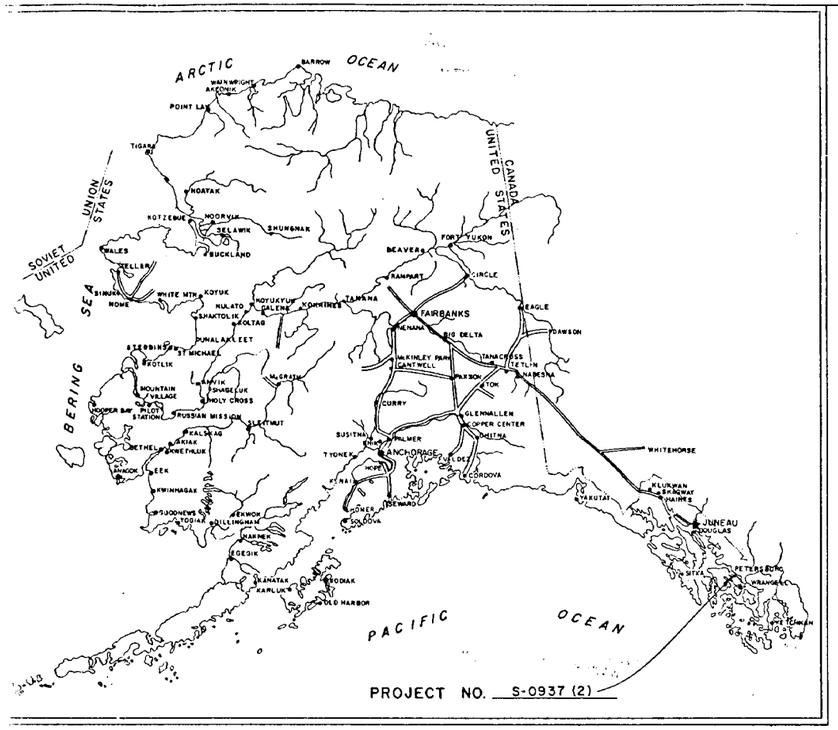

STATE OF ALASKA

DEPARTMENT OF HIGHWAYS

RIGHT OF WAY MAP

ALASKA PROJECT

S-0937 (2)

PETERSBURG

-FALLS CREEK SOUTH-

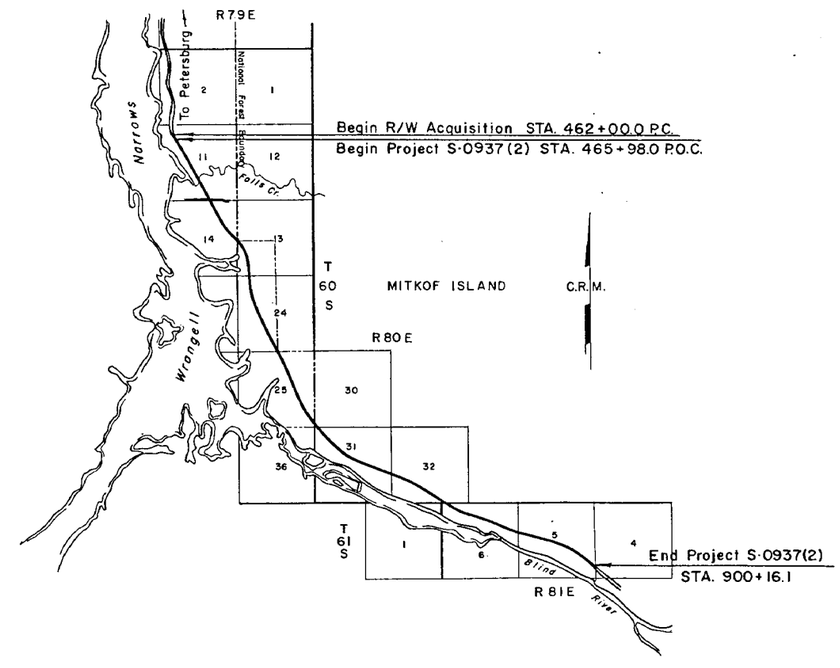

PROJECT LENGTH 8.288 MI.

SCALE

1 0 1 2 3 4 Miles

DEPARTMENT OF HIGHWAYS

APPROVED 2/14, 1966
Date

B. Campbell
Acting COMMISSIONER

DEPARTMENT OF COMMERCE
BUREAU OF PUBLIC ROADS

APPROVED _____, 19__
Date

REGIONAL ENGINEER
REGION TEN

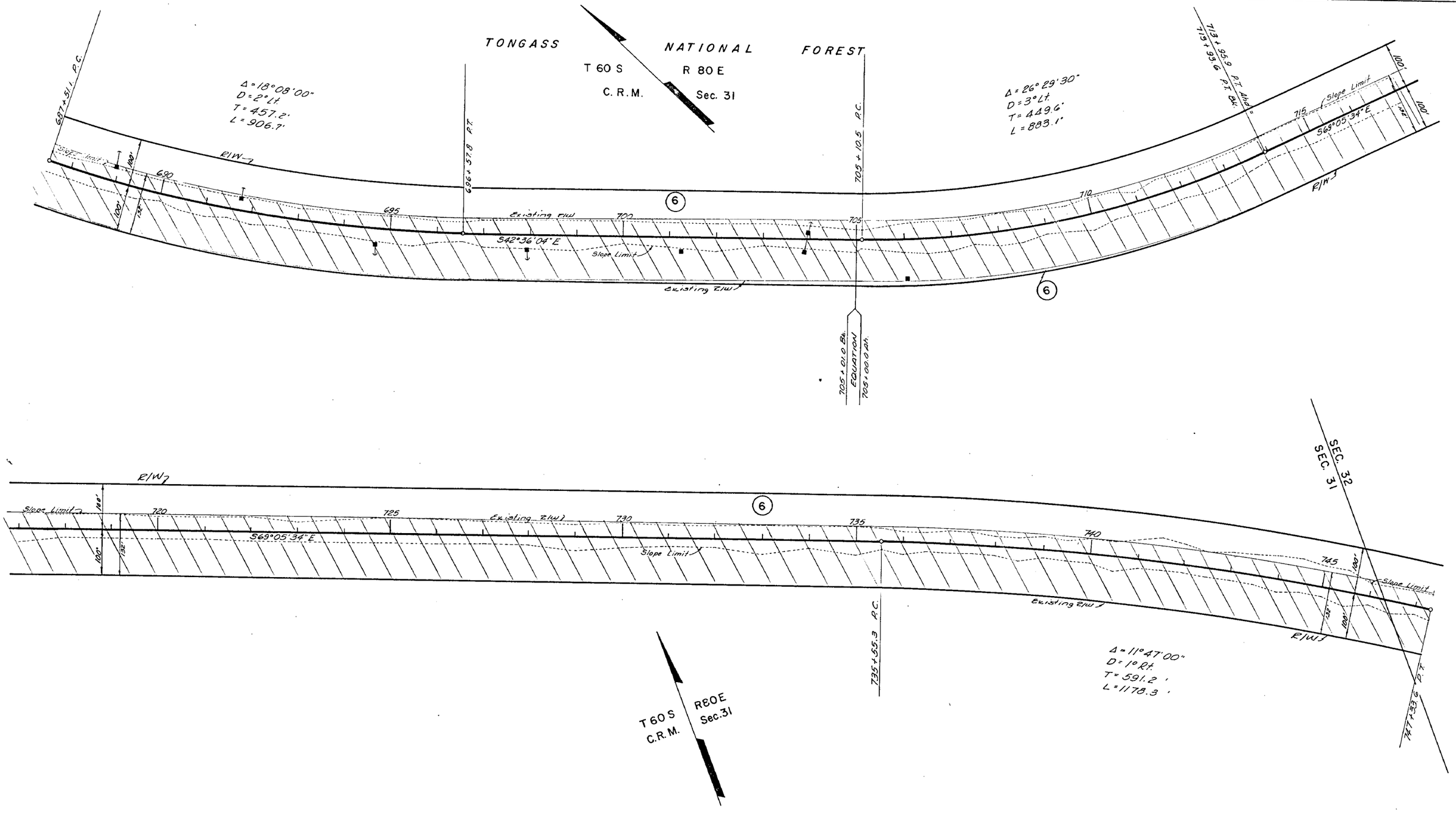

PARCEL	OWNER	TAKE	REMAIN
6	U.S. Forest Service	104.537 Ac.	Large

STATE OF ALASKA
DEPARTMENT OF HIGHWAYS
RIGHT OF WAY MAP
ALASKA PROJECT NO.
S-0937(2)

Scale: 1" = 100'

Sheet 9 of 12

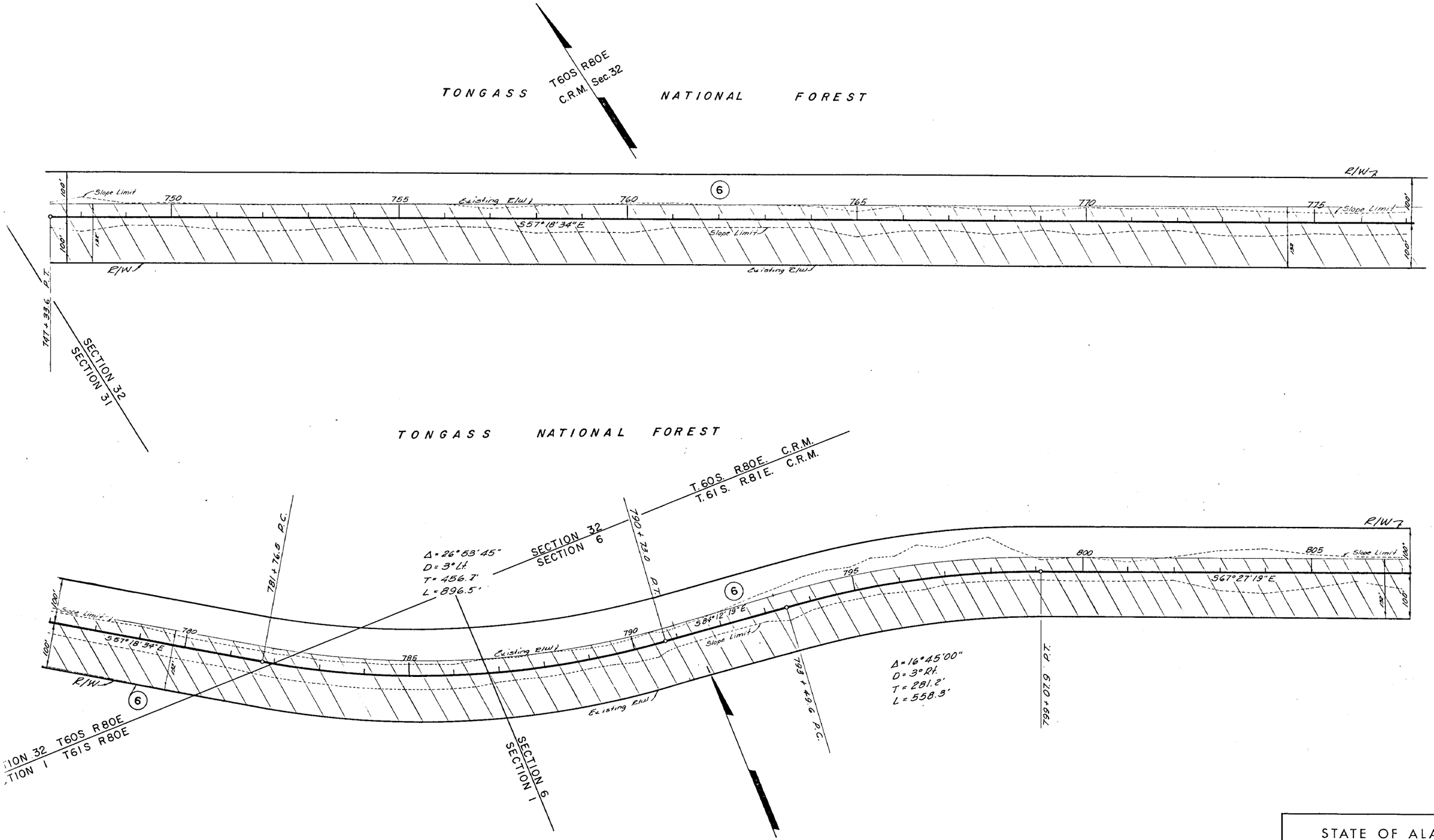

PARCEL	OWNER	TAKE	REMAIN
6	U. S. Forest Service	104.537 Ac.	Large

STATE OF ALASKA
DEPARTMENT OF HIGHWAYS
RIGHT OF WAY MAP
ALASKA PROJECT NO.
S-0937 (2)

Scale: 1" = 100'

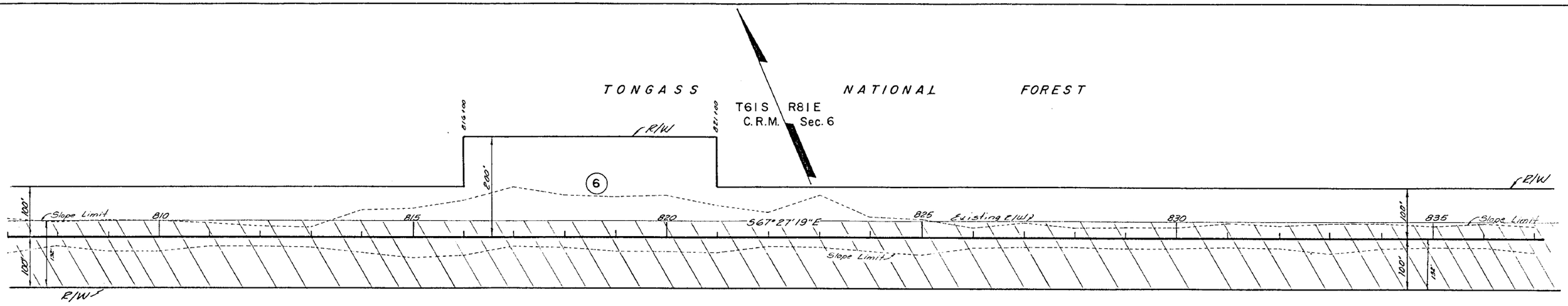

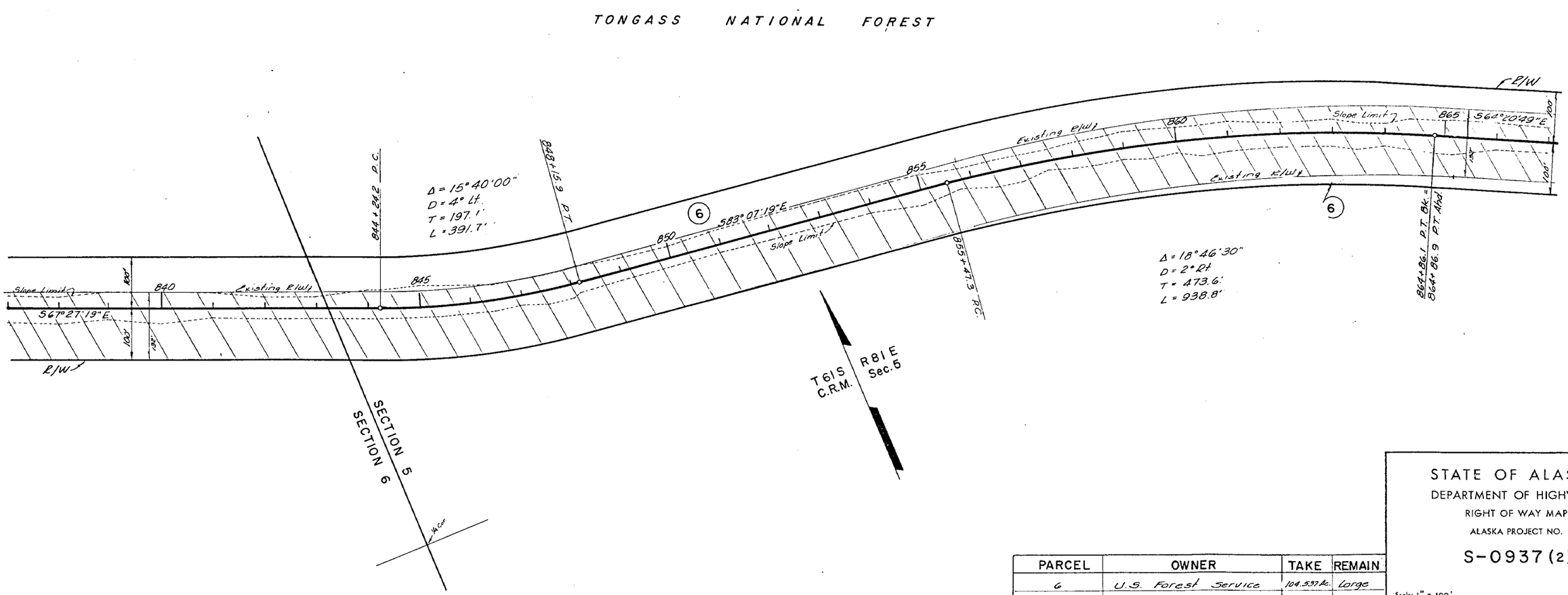

PARCEL	OWNER	TAKE	REMAIN
6	U.S. Forest Service	104.537 Ac.	Large

STATE OF ALASKA
DEPARTMENT OF HIGHWAYS
RIGHT OF WAY MAP
ALASKA PROJECT NO.
S-0937(2)

Scale: 1" = 100'

Sheet 11 of 12

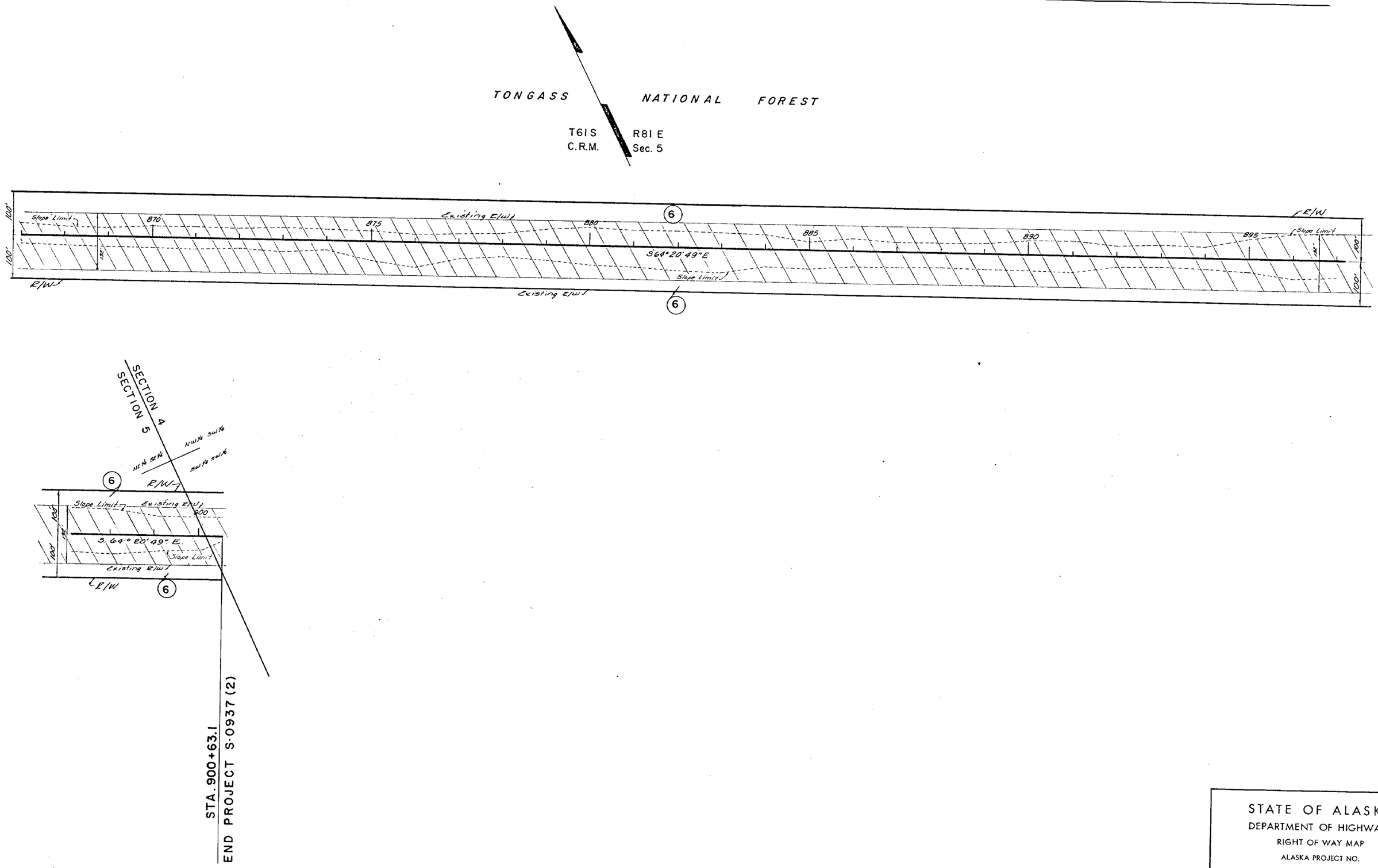

PARCEL	OWNER	TAKE	REMAIN
6	U. S Forest Service	104.337 Ac	Large

STATE OF ALASKA
DEPARTMENT OF HIGHWAYS
RIGHT OF WAY MAP
ALASKA PROJECT NO.
S-0937(2)

Scale: 1" = 100'

Sheet 12 of 12

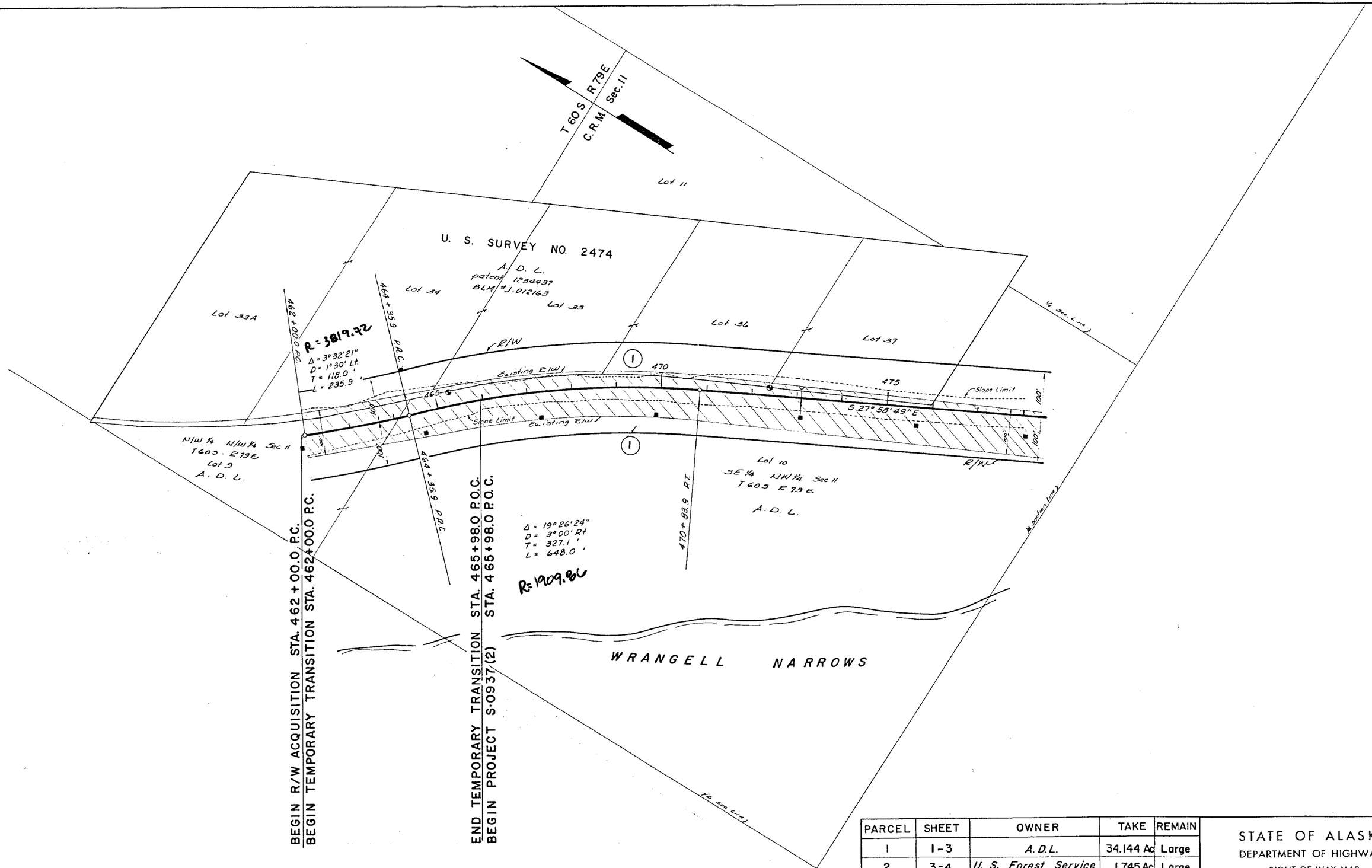

BEGIN R/W ACQUISITION STA. 462+00.0 P.C.
BEGIN TEMPORARY TRANSITION STA. 462+00.0 P.C.

END TEMPORARY TRANSITION STA. 465+98.0 P.O.C.
BEGIN PROJECT S-0937(2) STA. 465+98.0 P.O.C.

PARCEL	SHEET	OWNER	TAKE	REMAIN
1	1-3	A.D.L.	34.144 Ac	Large
2	3-4	U. S. Forest Service	1.745 Ac	Large
3	4-6	A.D.L.	32.874 Ac	Large
4	6	U. S. Forest Service	6.423 Ac	Large
5	6-8	A.D.L.	22.336 Ac	Large
6	8-12	U. S. Forest Service	104.537 Ac	Large

STATE OF ALASKA
DEPARTMENT OF HIGHWAYS
RIGHT OF WAY MAP
ALASKA PROJECT NO.

S-0937 (2)

Scale: 1" = 100'

Sheet 1 of 1

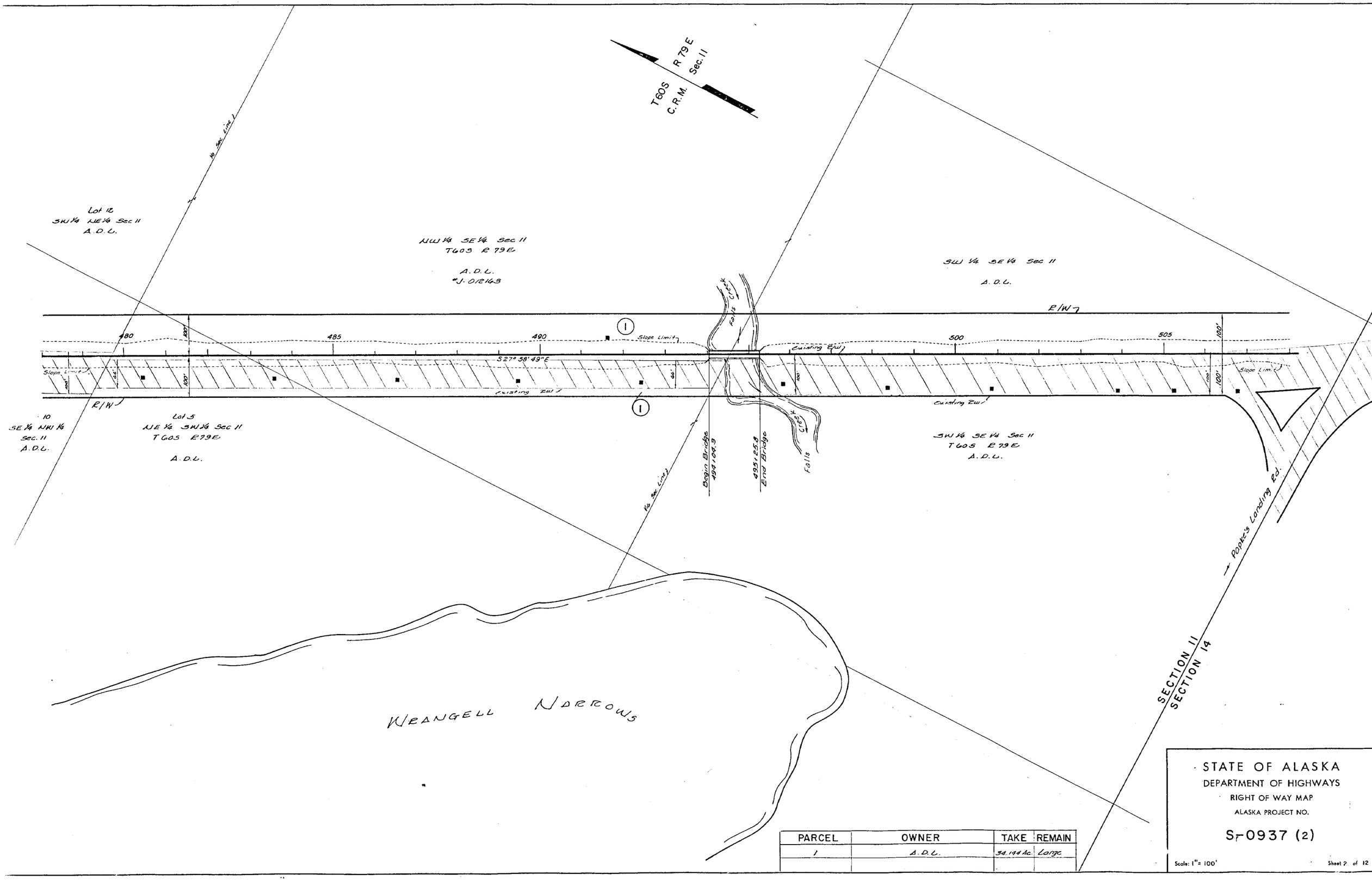

PARCEL	OWNER	TAKE	REMAIN
1	A.D.L.	34.144 Ac.	Large

STATE OF ALASKA
DEPARTMENT OF HIGHWAYS
RIGHT OF WAY MAP
ALASKA PROJECT NO.

S-0937 (2)

Scale: 1" = 100'

Sheet 2 of 12

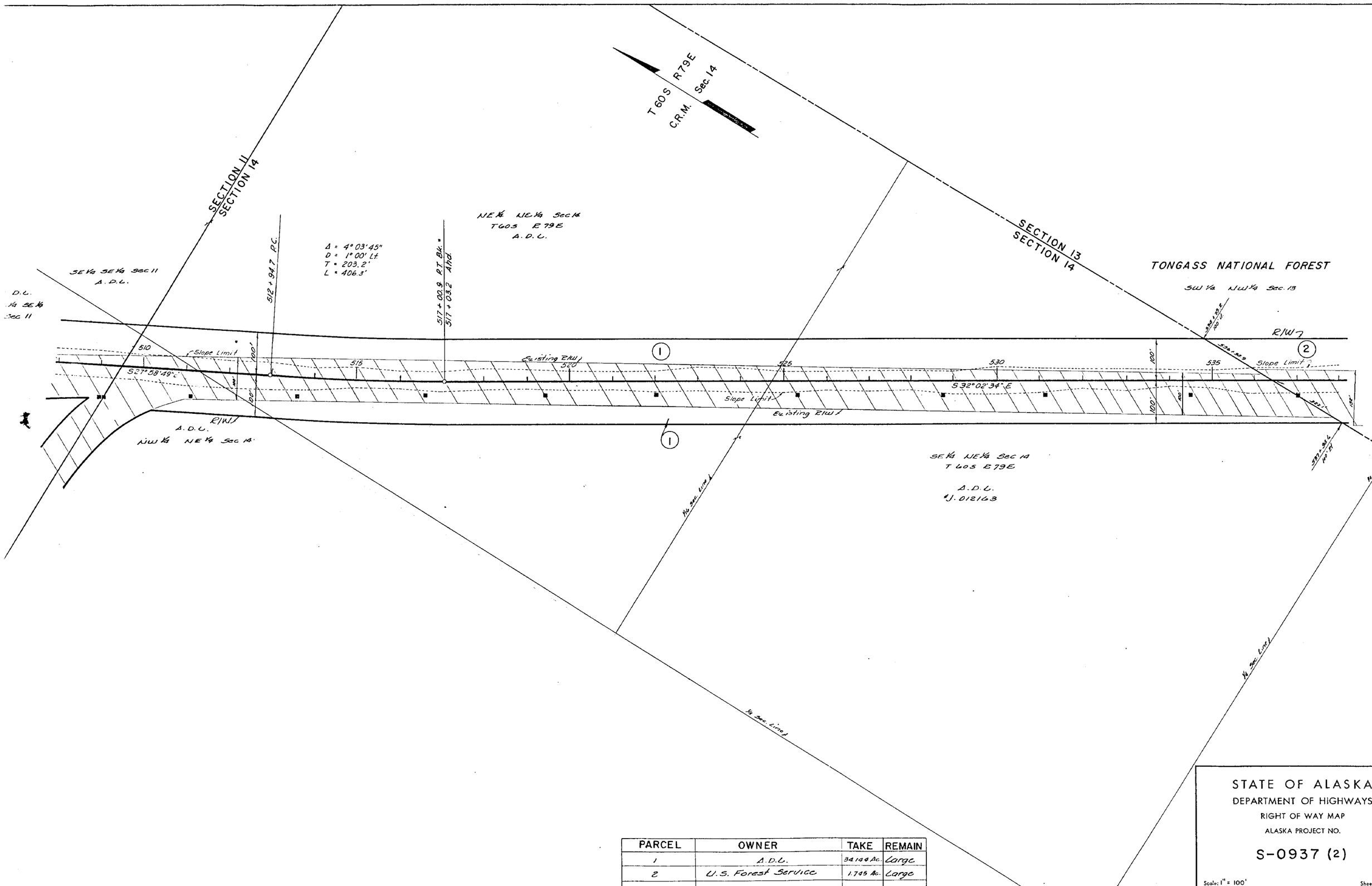

PARCEL	OWNER	TAKE	REMAIN
1	A.D.L.	34.144 Ac.	Large
2	U.S. Forest Service	1.745 Ac.	Large

STATE OF ALASKA
DEPARTMENT OF HIGHWAYS
RIGHT OF WAY MAP
ALASKA PROJECT NO.

S-0937 (2)

Scale: 1" = 100'

Shee

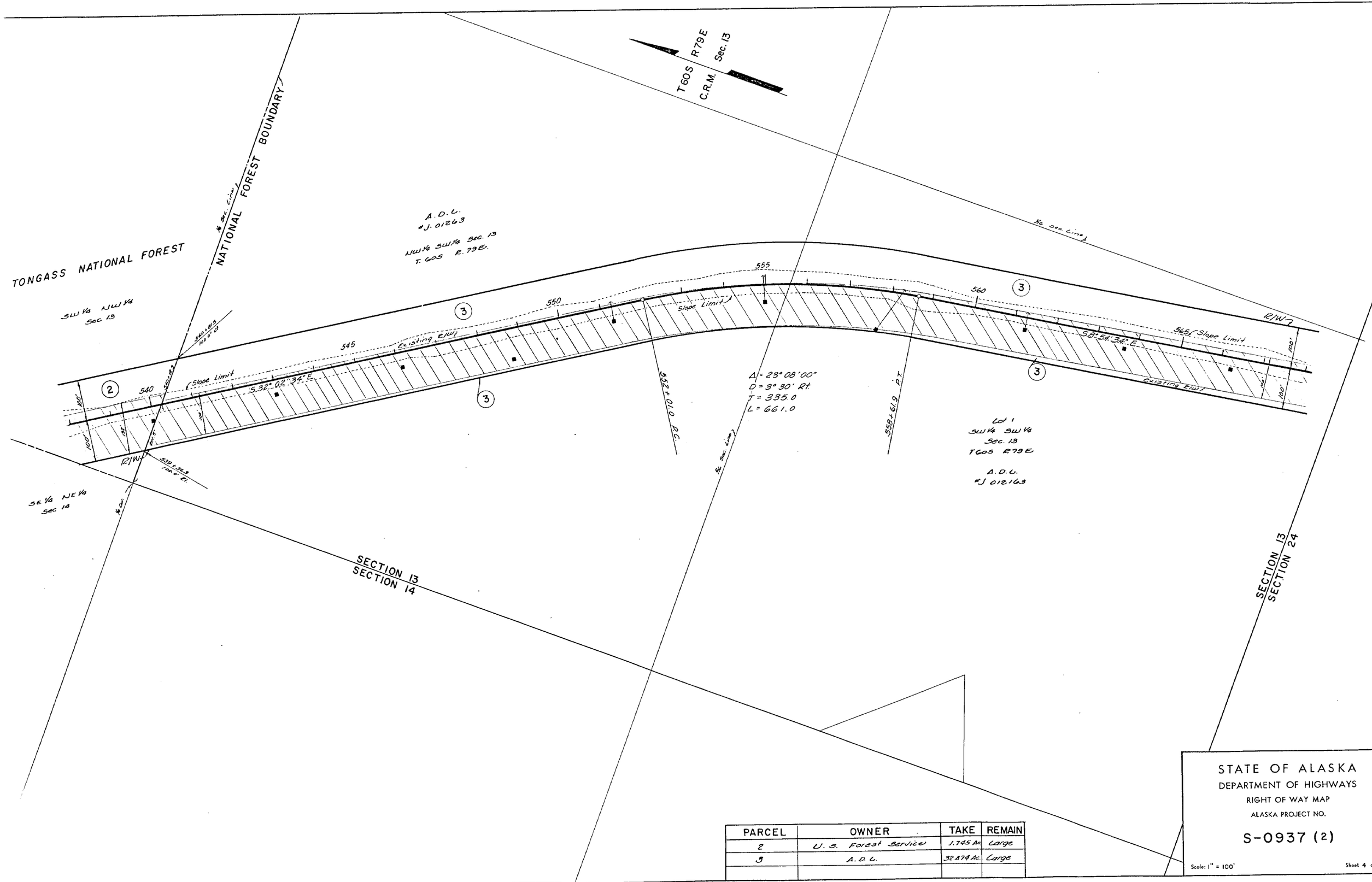

PARCEL	OWNER	TAKE	REMAIN
2	U. S. Forest Service	1.745 Ac	Large
3	A. D. L.	32.874 Ac.	Large

STATE OF ALASKA
DEPARTMENT OF HIGHWAYS
RIGHT OF WAY MAP
ALASKA PROJECT NO.

S-0937 (2)

Scale: 1" = 100'

Sheet 4 of 1

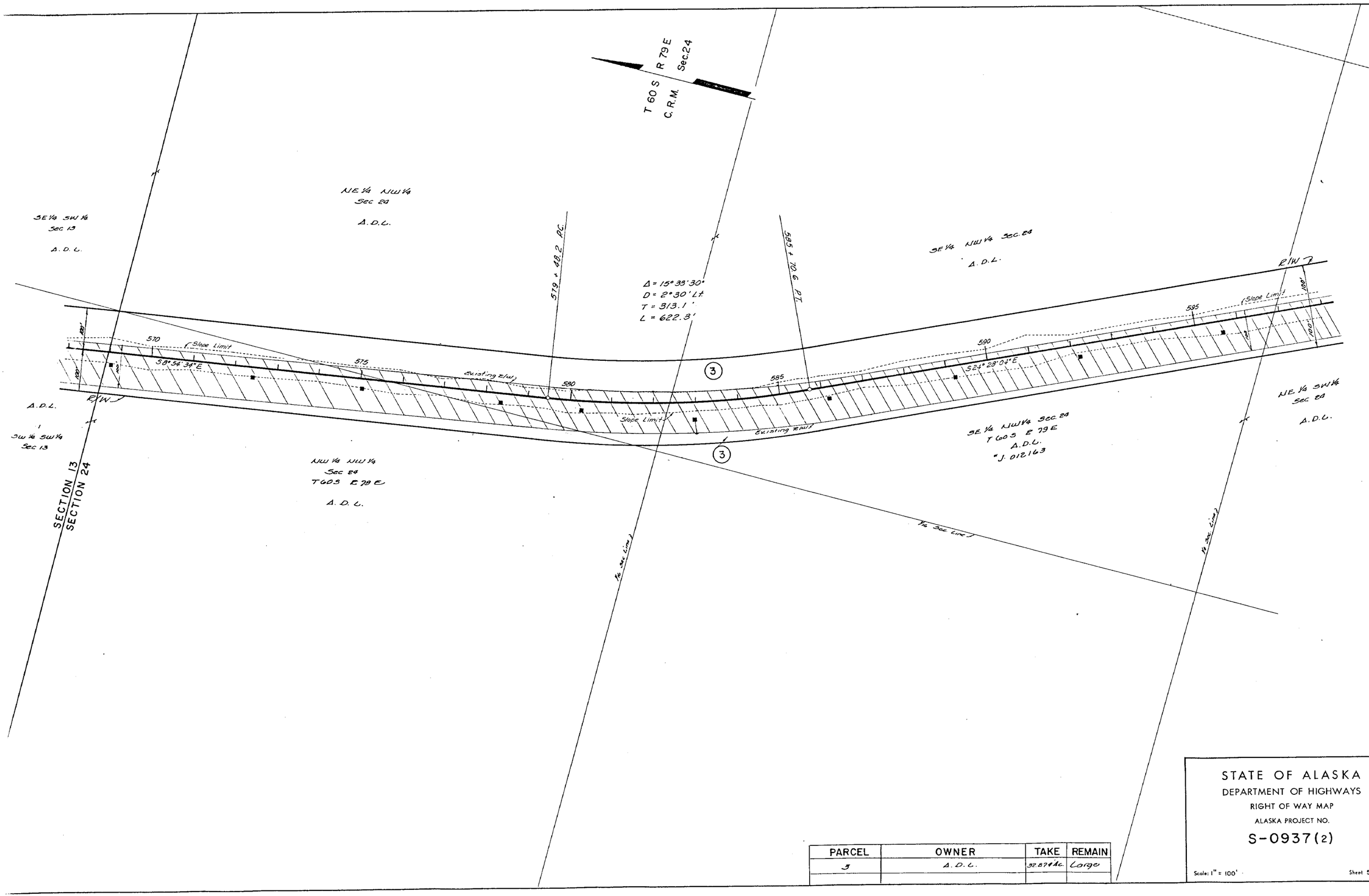

PARCEL	OWNER	TAKE	REMAIN
3	A.D.L.	32.874 Ac.	Large

STATE OF ALASKA
DEPARTMENT OF HIGHWAYS
RIGHT OF WAY MAP
ALASKA PROJECT NO.
S-0937(2)

Scale: 1" = 100'

Sheet 5

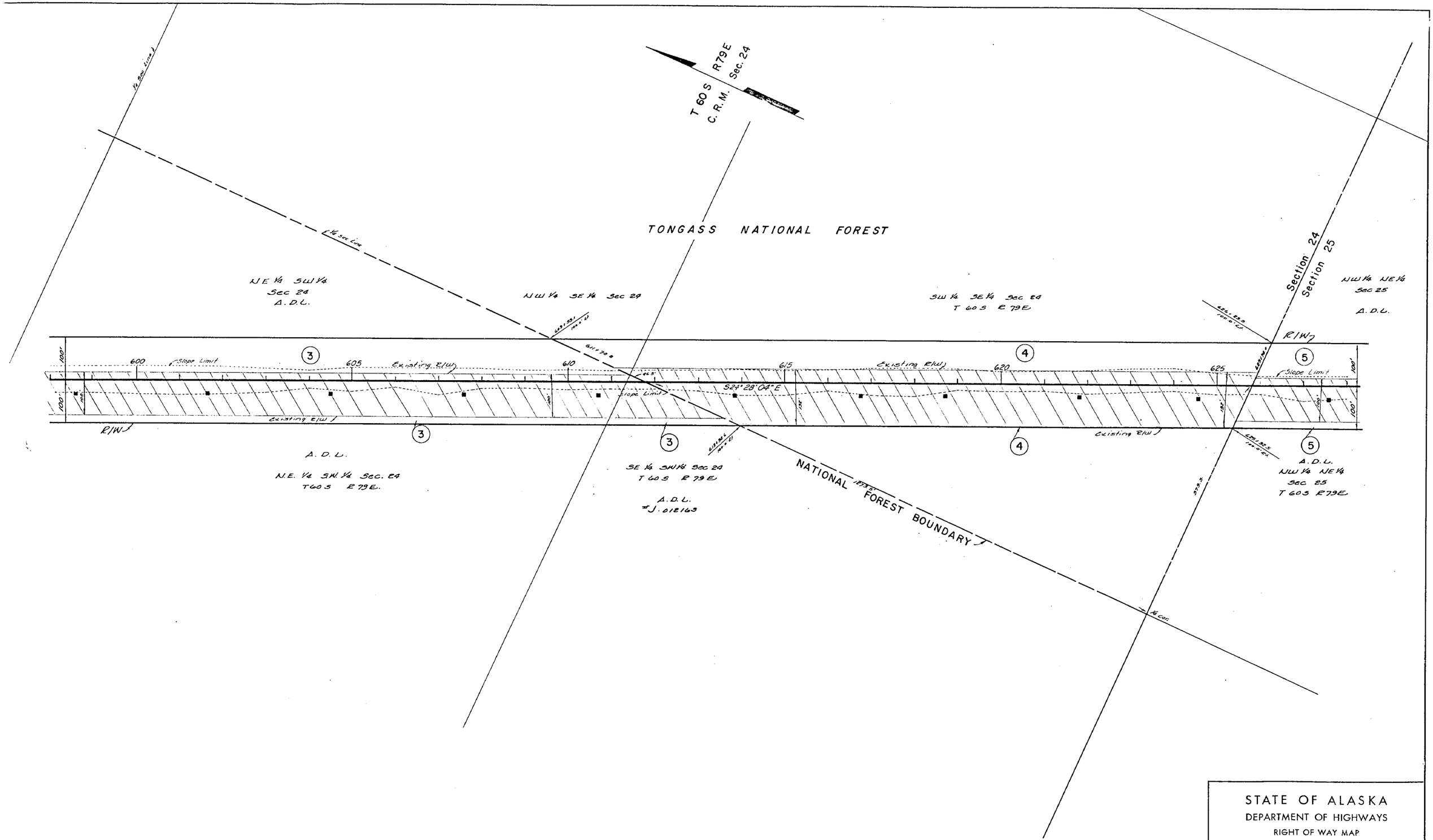

PARCEL	OWNER	TAKE	REMAIN
3	A.D.L.	32.874 Ac.	Large
4	U.S. Forest Service	6.423 Ac.	Large
5	A.D.L.	22.336 Ac.	Large

STATE OF ALASKA
DEPARTMENT OF HIGHWAYS
RIGHT OF WAY MAP
ALASKA PROJECT NO.
S-0937(2)

Scale: 1" = 100'

Sheet 6 of 12

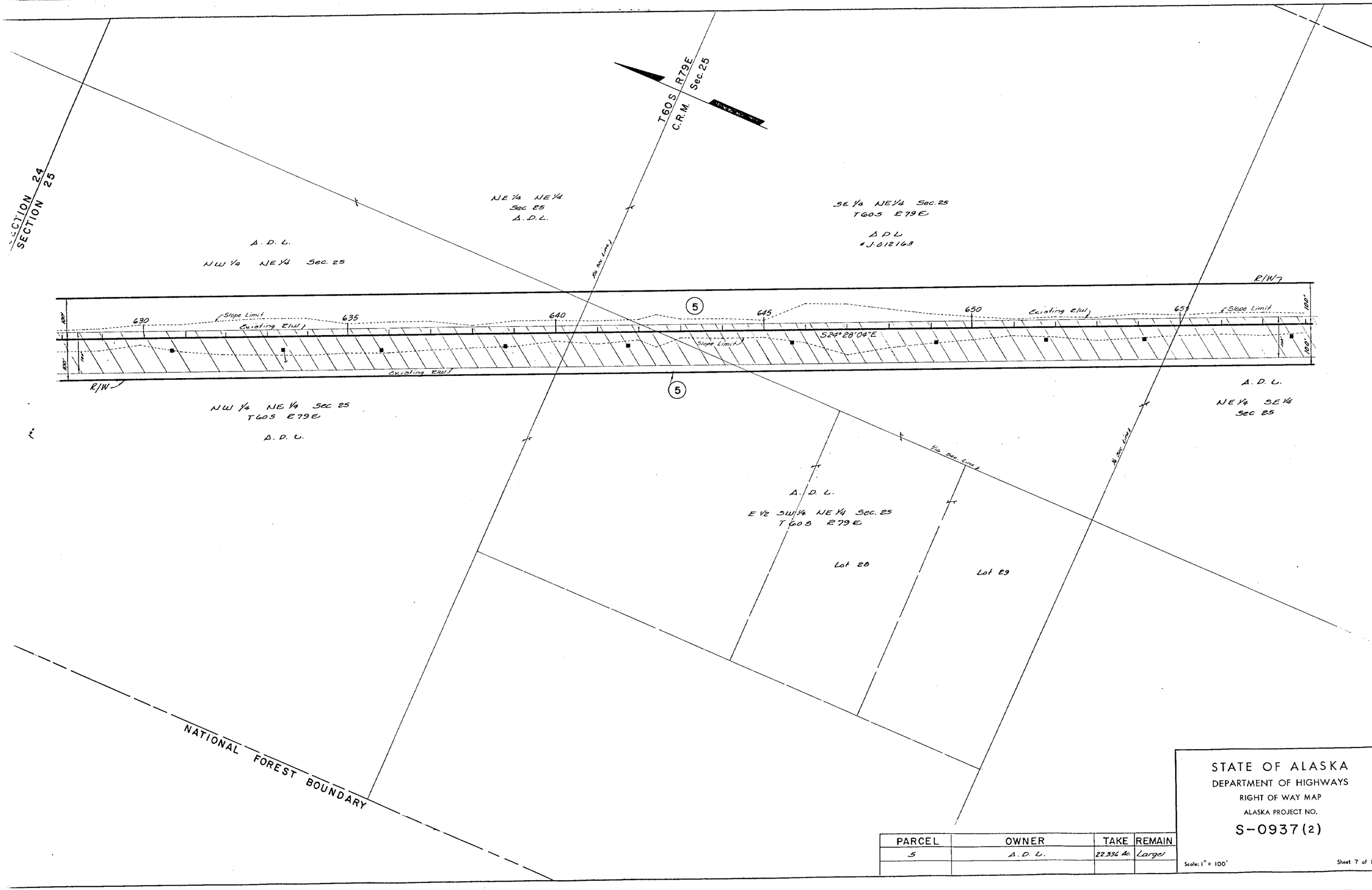

PARCEL	OWNER	TAKE	REMAIN
5	A. D. L.	22.336 Ac.	Large

STATE OF ALASKA
DEPARTMENT OF HIGHWAYS
RIGHT OF WAY MAP
ALASKA PROJECT NO.
S-0937(2)

Scale: 1" = 100'

Sheet 7 of 1

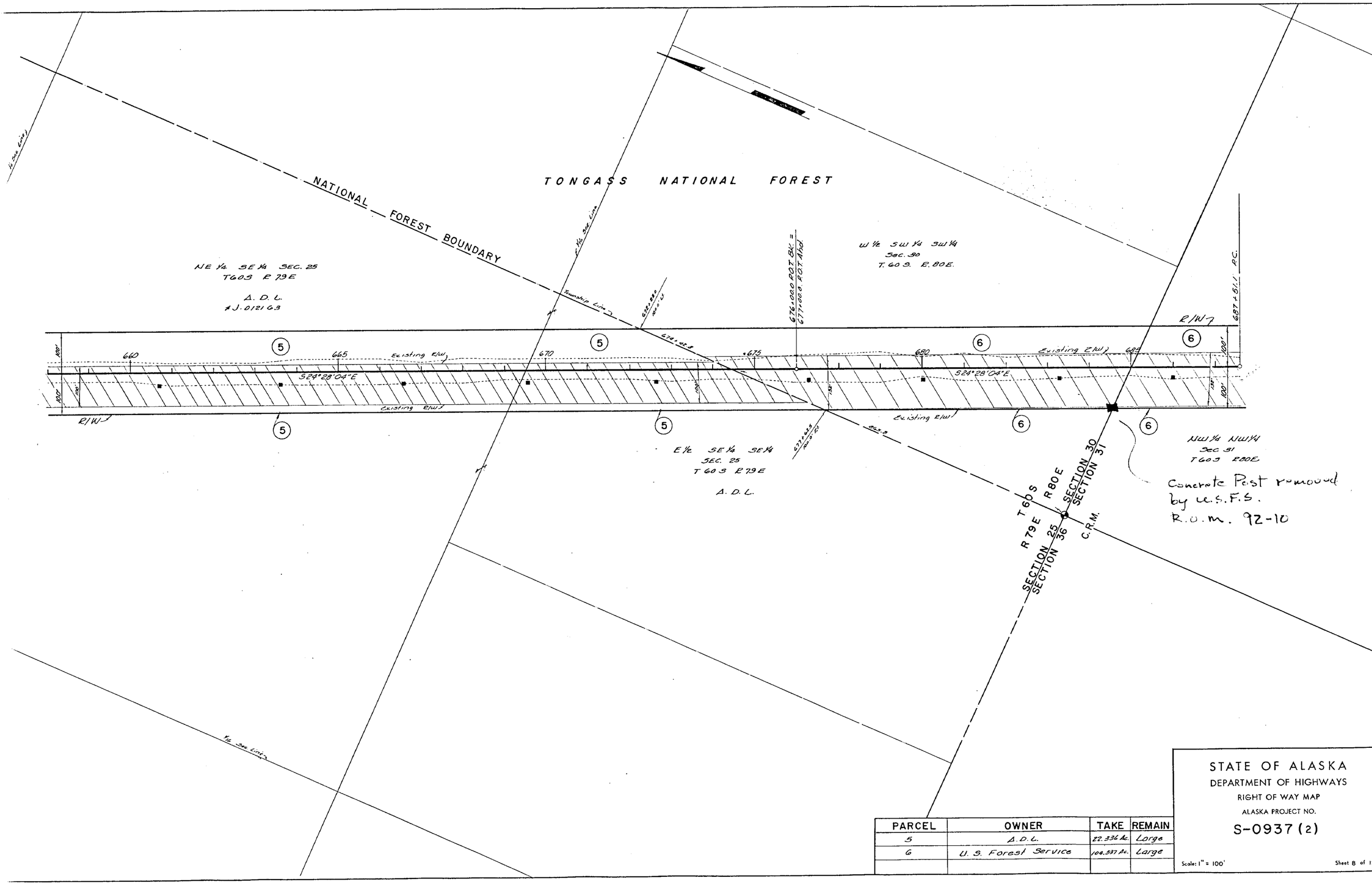

PARCEL	OWNER	TAKE	REMAIN
5	A.D.L.	22.336 Ac.	Large
6	U. S. Forest Service	100.537 Ac.	Large

STATE OF ALASKA
DEPARTMENT OF HIGHWAYS
RIGHT OF WAY MAP
ALASKA PROJECT NO.
S-0937 (2)

Scale: 1" = 100'

Sheet 8 of 1