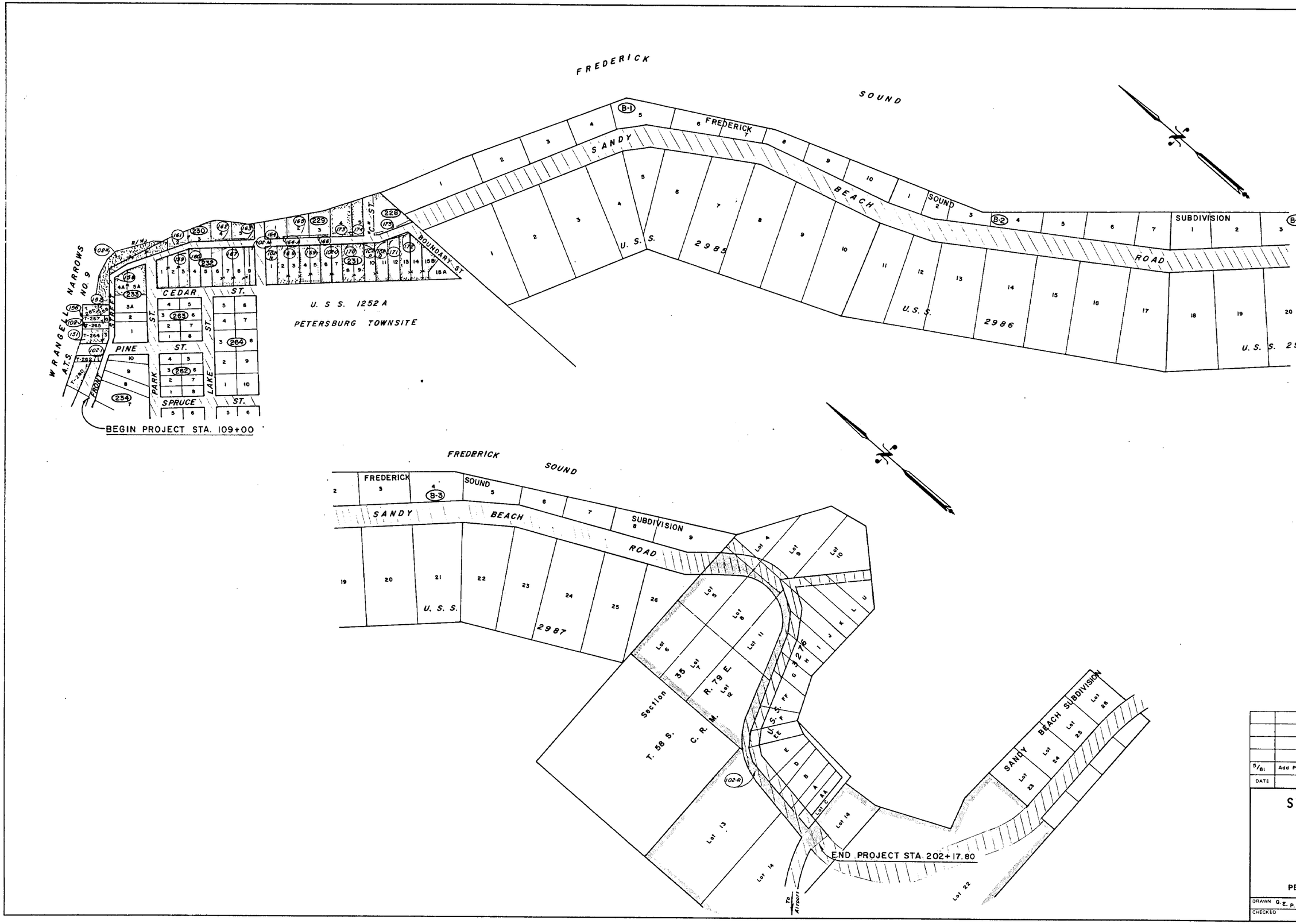

DATE	REVISIONS
5/81	Add Parcel 156, Revised 102-J

STATE OF ALASKA

DEPARTMENT OF TRANSPORTATION & PUBLIC FACILITIES

LOCATION MAP

ALASKA PROJECT No.
S-0937 (10)

PETERSBURG THRU ROUTE Phase III

DRAWN G. E. P.	DATE 11/80	SCALE 1" = 20
CHECKED	DATE	SHEET 1 OF

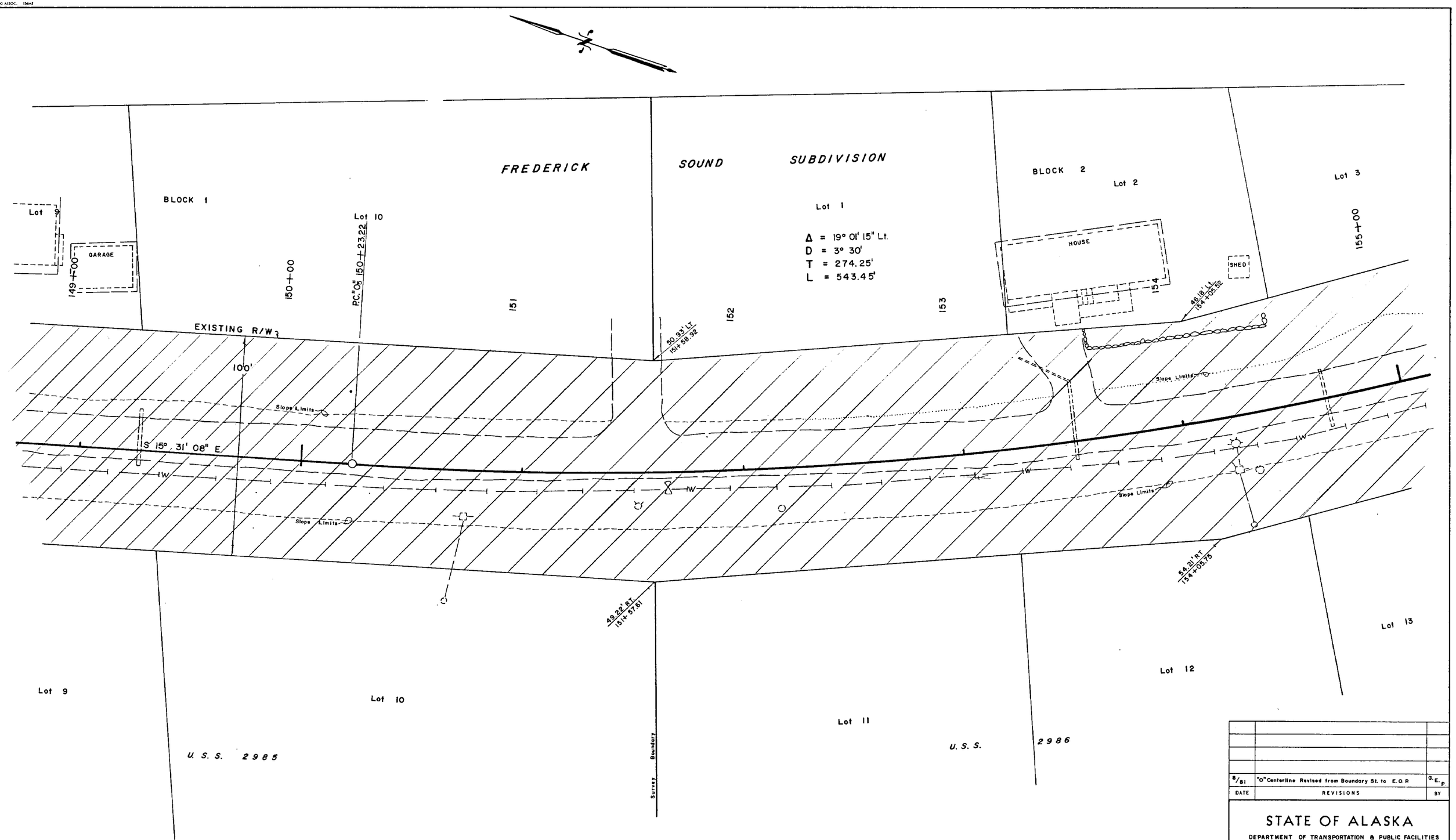

DATE	REVISIONS	BY
8/81	"O" Centerline Revised from Boundary St. to E.O.P.	G.E.P.

STATE OF ALASKA

DEPARTMENT OF TRANSPORTATION & PUBLIC FACILITIES

RIGHT OF WAY MAP

ALASKA PROJECT NO.

S- 0937 (10)

DRAWN G.E.P.	DATE 3/1981	SCALE 1" = 20'
CHECKED	DATE	SHEET 9 OF 17

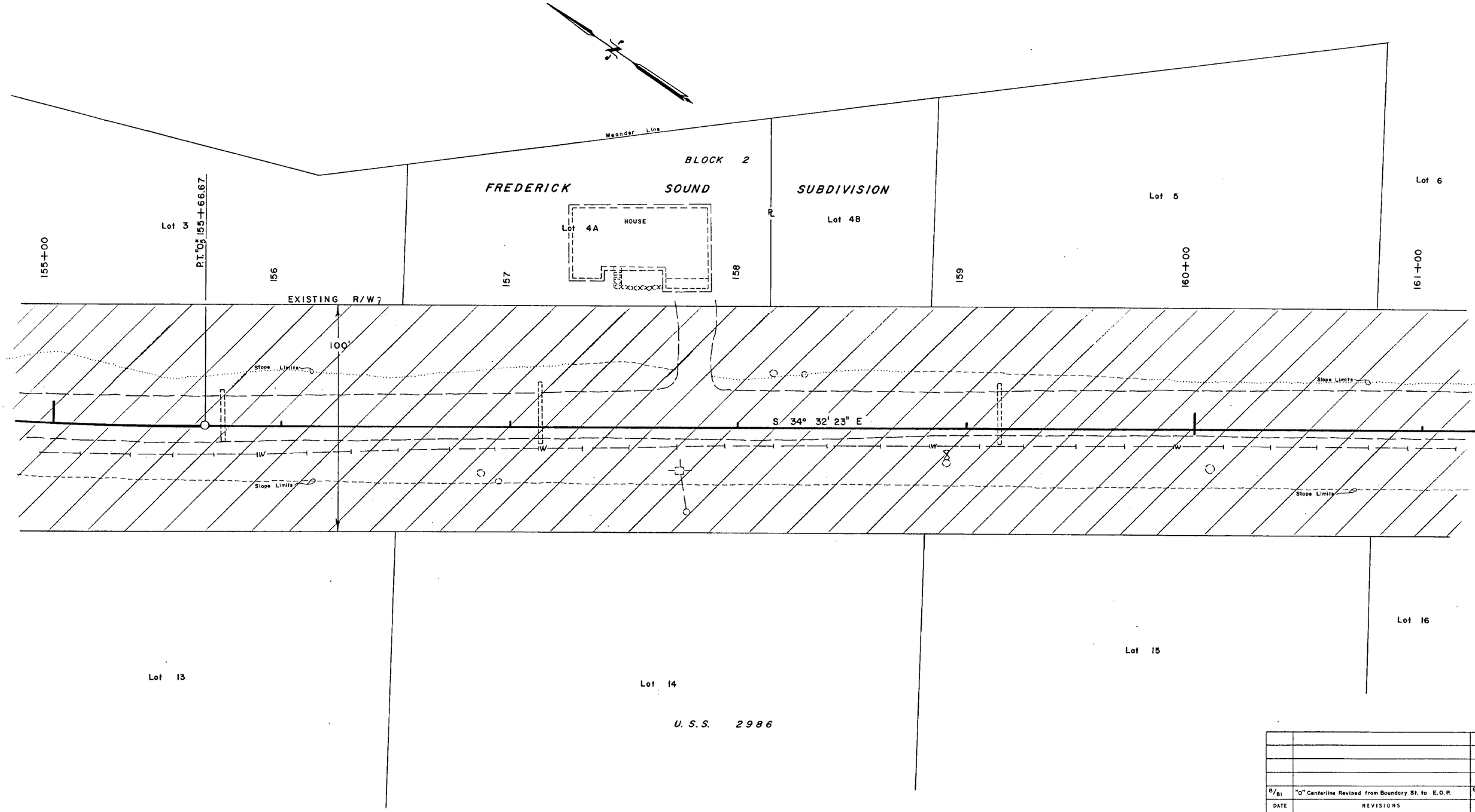

DATE	REVISIONS
8/81	"O" Centerline Revised from Boundary St. to E.O.P.

STATE OF ALASKA

DEPARTMENT OF TRANSPORTATION & PUBLIC FACILITIES

RIGHT OF WAY MAP

ALASKA PROJECT NO.

S – 0937 (10)

DRAWN G.E.P.	DATE 3/1981	SCALE 1" = 20'
CHECKED	DATE	SHEET 10 OF 17

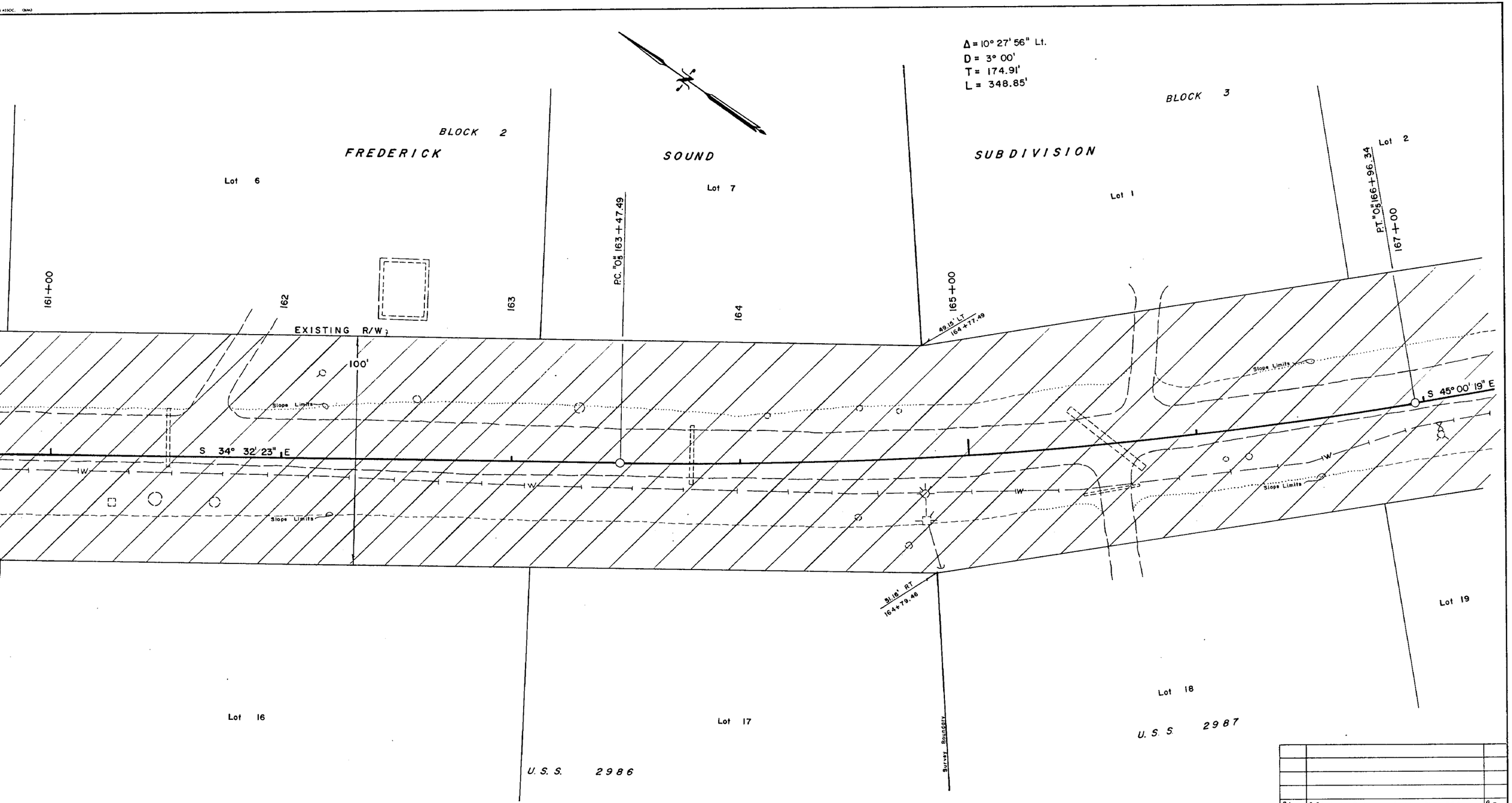

DATE	REVISIONS	BY
8/81	"O" Centerline Revised from Boundary St. to E.O.P.	G.E.P.

STATE OF ALASKA

RIGHT OF WAY MAP

ALASKA PROJECT NO.

S—0937 (10)

DRAWN G.E.P.	DATE 3/1981	SCALE 1" = 20'
CHECKED	DATE	SHEET 11 OF 17

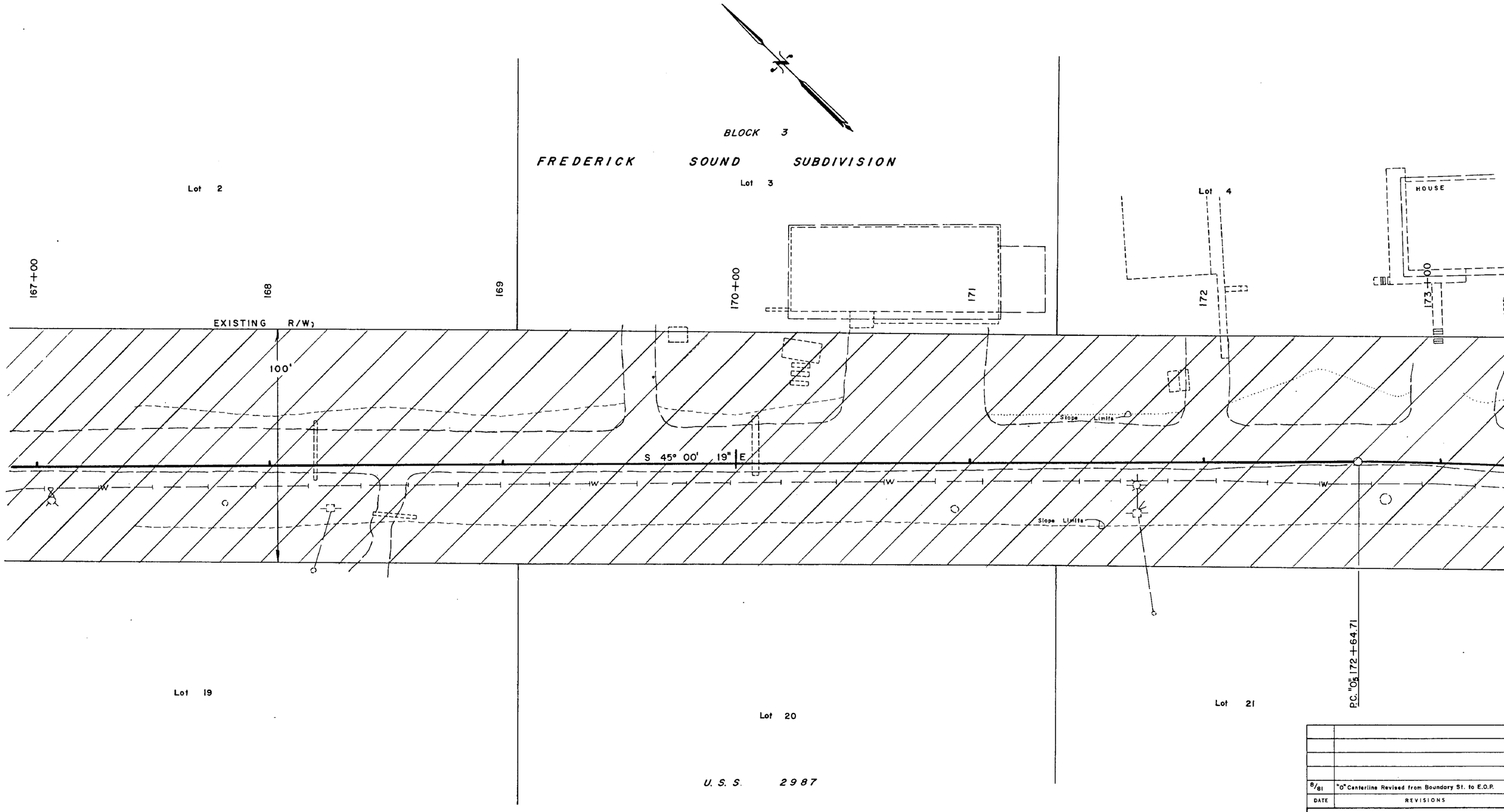

DATE	REVISIONS
8/81	"O" Centerline Revised from Boundary St. to E.O.P.

STATE OF ALASKA

DEPARTMENT OF TRANSPORTATION & PUBLIC FACIL

RIGHT OF WAY MAP

ALASKA PROJECT NO.

S-0937 (10)

DRAWN G.E.P.	DATE 3/1981	SCALE 1"=
CHECKED	DATE	SHEET 12

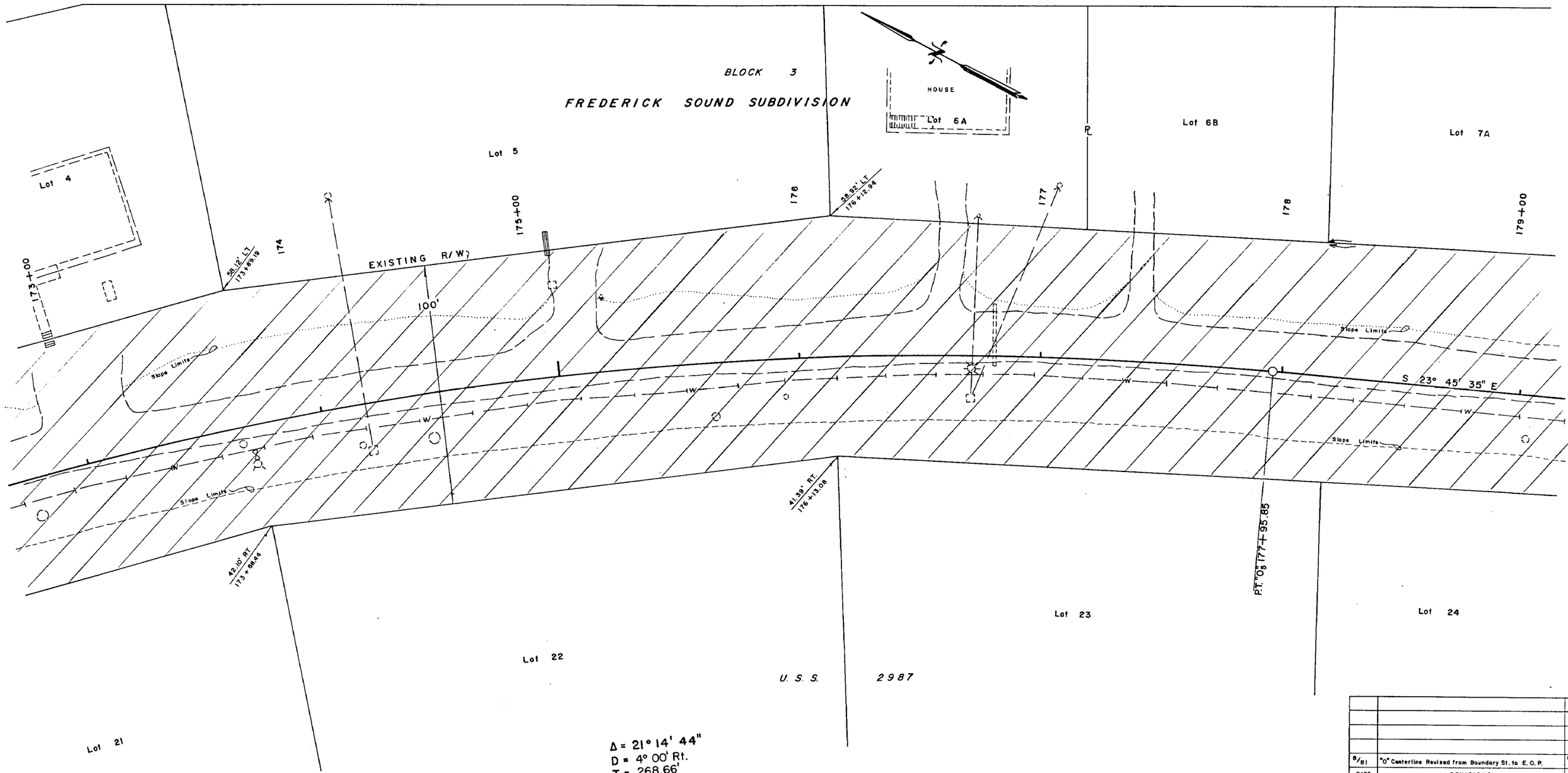

DATE	REVISIONS
8/81	"O" Centerline Revised from Boundary St. to E. O. P.

STATE OF ALASKA

DEPARTMENT OF TRANSPORTATION & PUBLIC FACILITIES

RIGHT OF WAY MAP

ALASKA PROJECT NO.

S-0937 (10)

DRAWN G. E. P.	DATE 3/1981	SCALE 1" = 20'
CHECKED	DATE	SHEET 13 OF 17

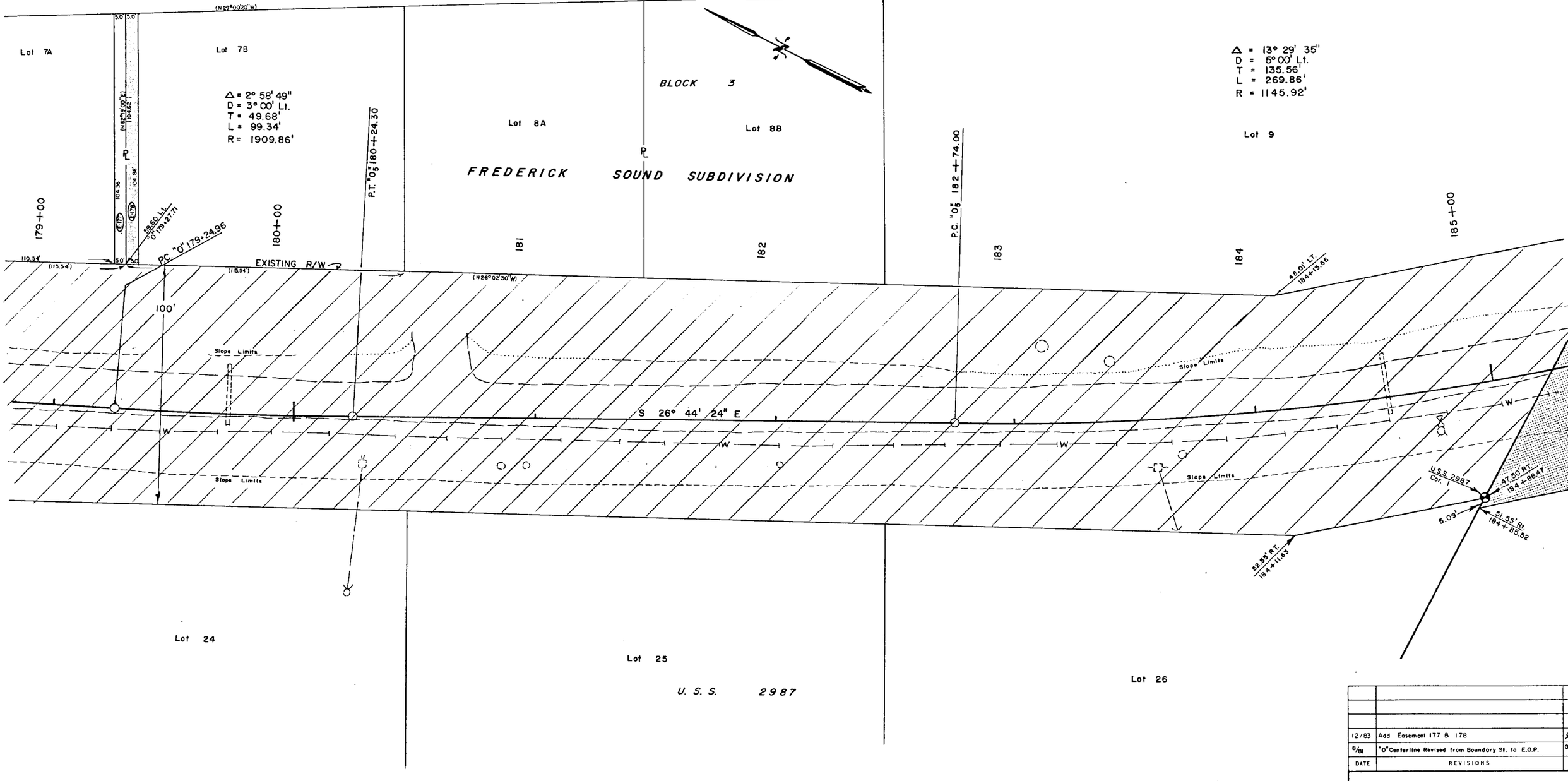

EASEMENT	OWNER	AREA
E-177	Donald & Barbara Koenigs	0.0123
E-178	Arne & Delores Lund	0.0123

DATE	REVISIONS
12/83	Add Easement 177 & 178
8/81	"0" Centerline Revised from Boundary St. to E.O.P.

STATE OF ALASKA

DEPARTMENT OF TRANSPORTATION & PUBLIC FACILITIES

RIGHT OF WAY MAP

ALASKA PROJECT NO.

S-0937 (10)

DRAWN G. E. P.	DATE 3/1981	SCALE 1" = 20
CHECKED	DATE	SHEET 14 OF 17

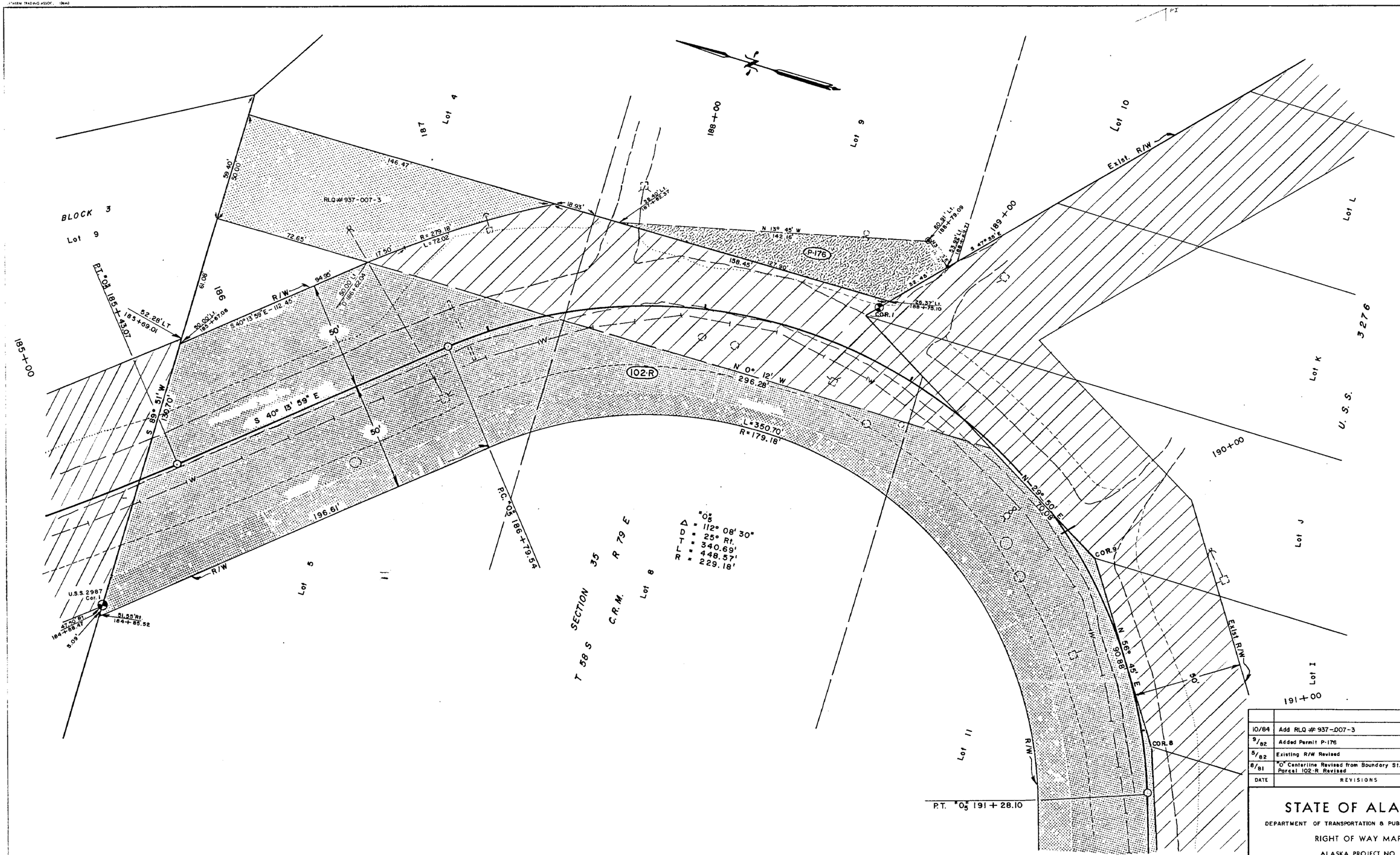

PERMIT	OWNER	AREA
P-176	Tim & Polly Koenemon	2,373 S.F.

PARCEL	OWNER	AREA	REMAIN
102-R	See Sheet 17		

DATE	REVISIONS
10/84	Add RLG # 937-007-3
9/82	Added Permit P-176
5/82	Existing R/W Revised
8/81	"O" Centerline Revised from Boundary St. to E.O.P. Parcel 102-R Revised

STATE OF ALASKA

DEPARTMENT OF TRANSPORTATION & PUBLIC FACILITIES

RIGHT OF WAY MAP

ALASKA PROJECT NO.

S – 0937 (10)

DRAWN G.E.P.	DATE 3/1981	SCALE 1" = 20'
CHECKED	DATE	SHEET 15 OF 17

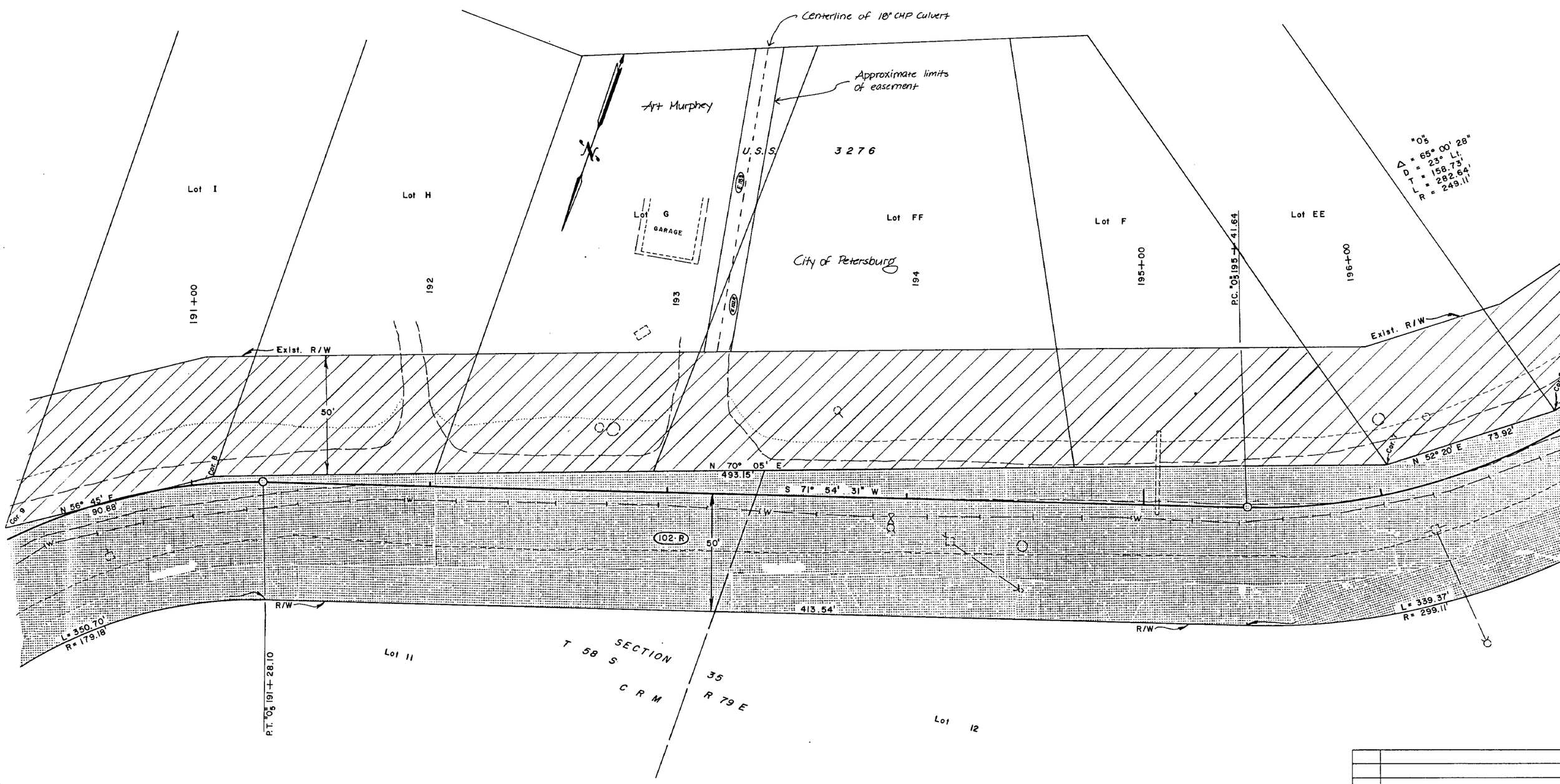

PARCEL	OWNER	AREA	REMAIN
102-R	See Sheet 17		

DATE	REVISIONS
8/81	"O" Centerline Revised from Boundary St. to E.O.P. Parcel 102-R Revised

STATE OF ALASKA

DEPARTMENT OF TRANSPORTATION & PUBLIC FACILITI

RIGHT OF WAY MAP

ALASKA PROJECT NO.

S-0937 (10)

DRAWN G.E.P.	DATE 3/1981	SCALE 1" =
CHECKED	DATE	SHEET 16 OF

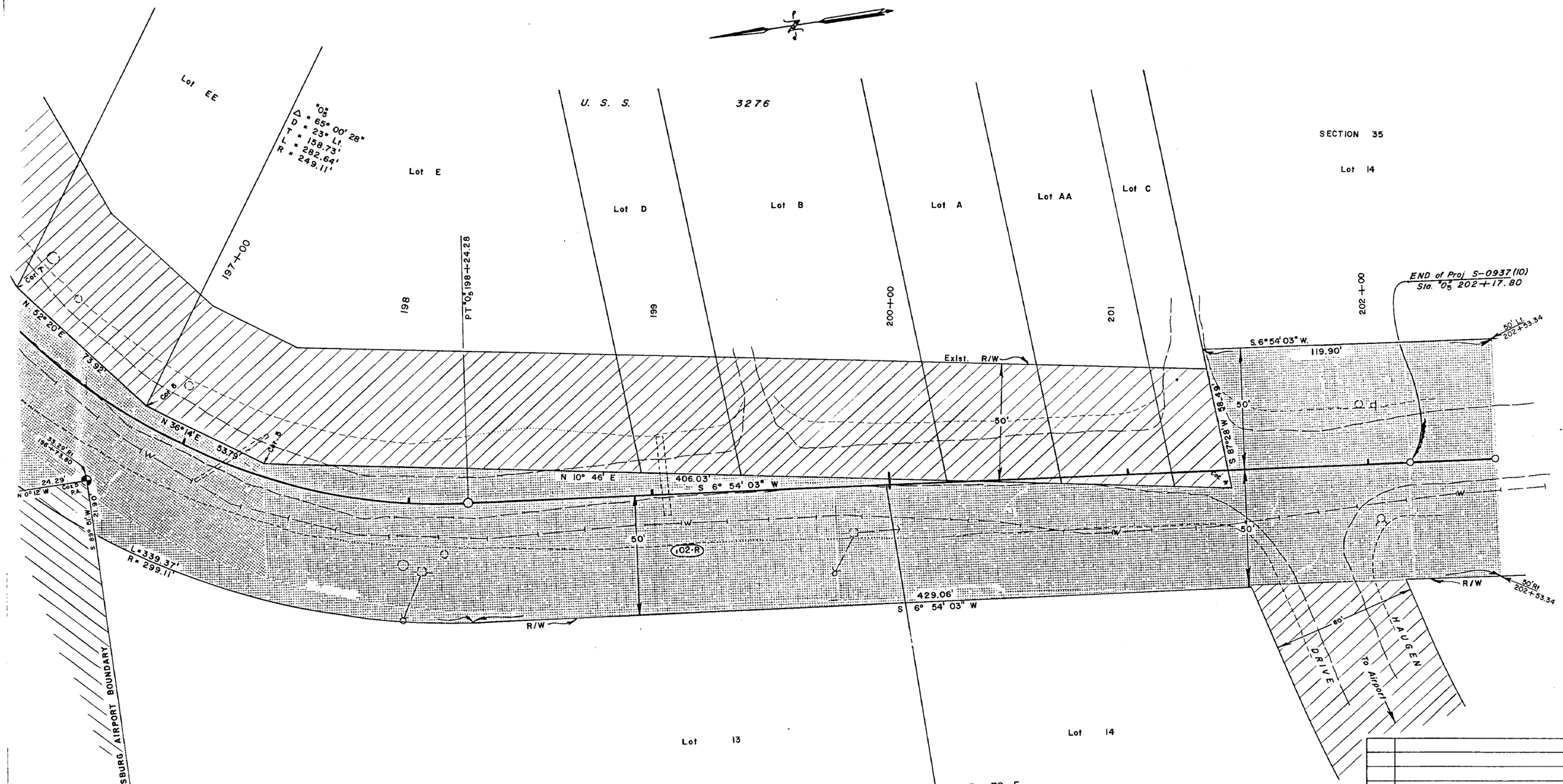

PARCEL	OWNER	AREA	REMAIN
102-R	City of PETERSBURG, A Municipal Corp.	2.374 Ac.	34.216 Ac.

DATE	REVISIONS
8/81	"0" Centerline Revised from Boundary St. to E.O.P. Parcel 102-R Revised

STATE OF ALASKA

DEPARTMENT OF TRANSPORTATION & PUBLIC FACILITIES

RIGHT OF WAY MAP

ALASKA PROJECT NO.

S-0937 (10)

DRAWN G.E.P.	DATE 3/1981	SCALE 1" = 20'
CHECKED	DATE	SHEET 17 OF 17

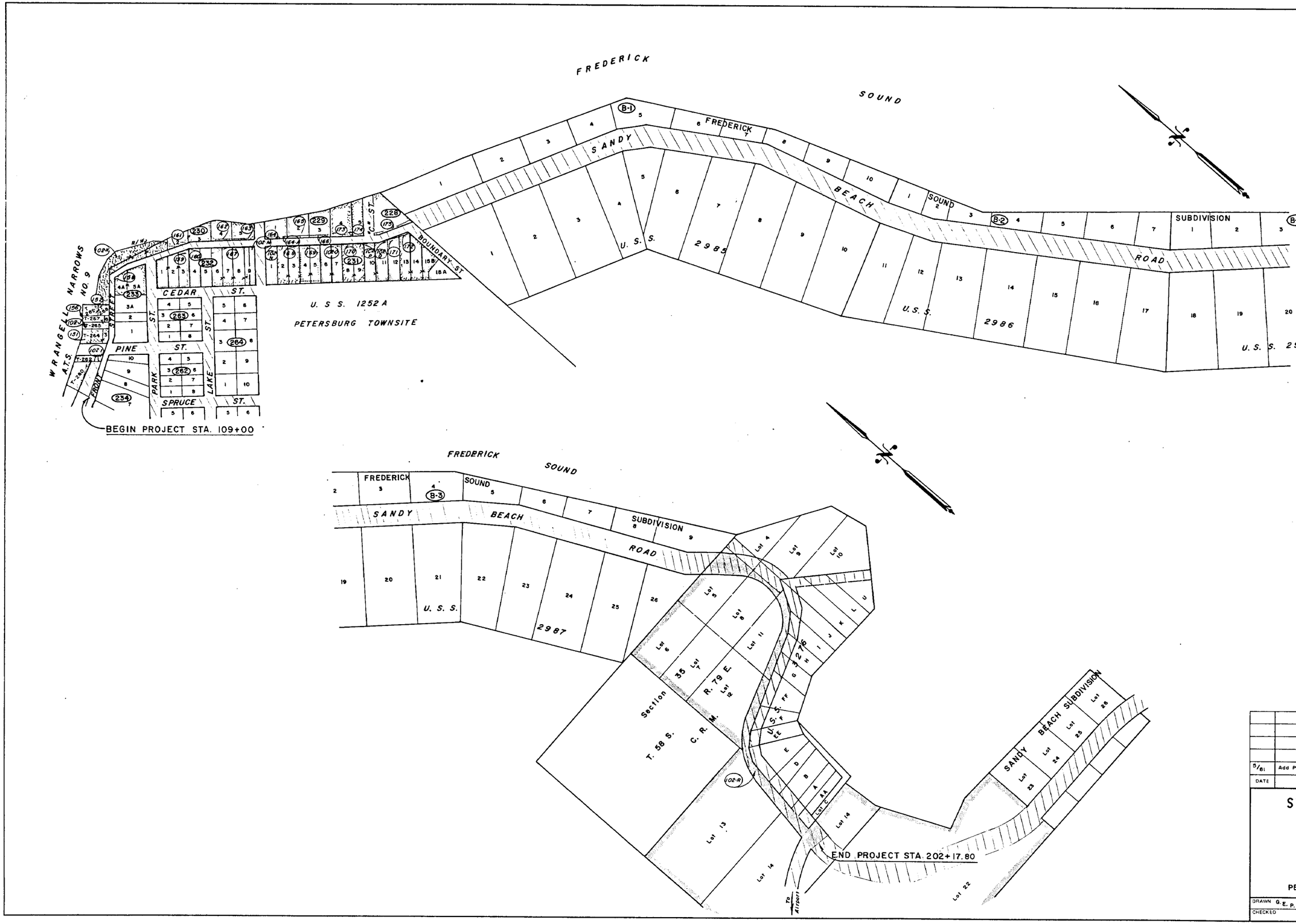

DATE	REVISIONS
5/81	Add Parcel 156, Revised 102-J

STATE OF ALASKA

DEPARTMENT OF TRANSPORTATION & PUBLIC FACILITIES

LOCATION MAP

ALASKA PROJECT No.
S-0937 (10)

PETERSBURG THRU ROUTE Phase III

DRAWN G. E. P.	DATE 11/80	SCALE 1" = 20
CHECKED	DATE	SHEET 1 OF

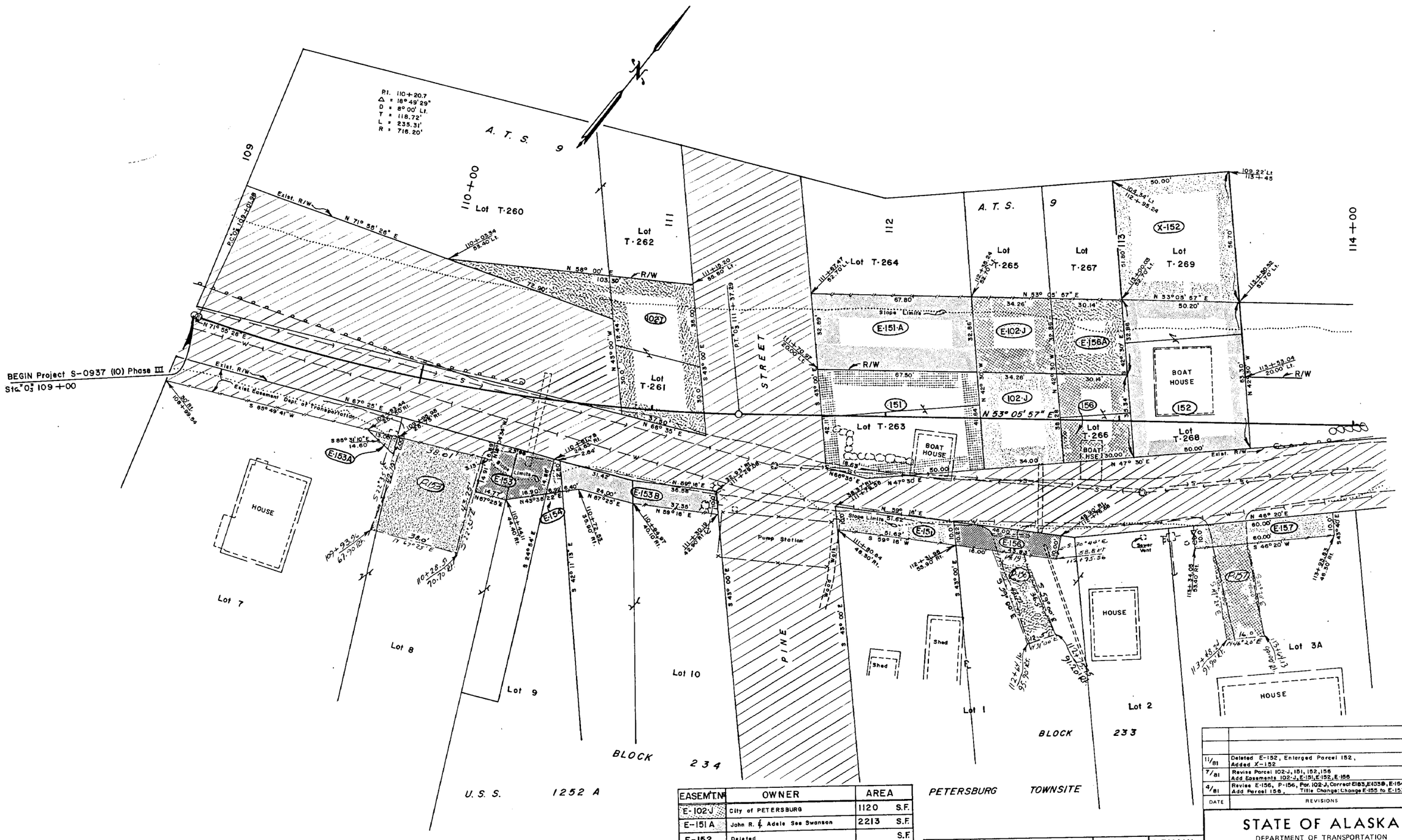

PERMIT	OWNER	AREA
P-153	Raymond L. & Gladys M. Olsen	1623 S.F.
P-156	Leif M. & Ruth Mathisen	495 S.F.
P-157	Gordon P. & Sandra E. Edgars	635 S.F.

EASEM'T No.	OWNER	AREA
E-102-J	City of PETERSBURG	1120 S.F.
E-151 A	John R. & Adele See Swanson	2213 S.F.
E-152	Deleted	S.F.
E-156 A	Leif M. & Ruth Mathisen	986 S.F.
E-151	John R. & Adele See Swanson	516 S.F.
E-153	Raymond L. & Gladys M. Olsen	575 S.F.
E-154	Raymond L. & Gladys M. Olsen	64 S.F.
E-153B	Raymond L. & Gladys M. Olsen	665 S.F.
E-156	Leif M. & Ruth Mathisen	449 S.F.
E-157	Gordon P. & Sandra E. Edgars	600 S.F.
E-153A	Raymond L. & Gladys M. Olsen	45 S.F.

PARCEL	OWNER	AREA	REMAIN
102-I	City of PETERSBURG	2817 S.F.	12,004 S.F.
102-J	City of PETERSBURG	1364 S.F.	2716 S.F.
151	John R. & Adele See Swanson	2974 S.F.	5350 S.F.
152	Harold A. & Patricia A. Stolpe	3287 S.F.	2713 S.F.
156	Lief M. & Ruth Mathisen	1104 S.F.	2496 S.F.
X-152	Harold A. & Patricia A. Stolpe	2713 S.F.	0 S.F.

DATE	REVISIONS
11/81	Deleted E-152, Enlarged Parcel 152, Added X-152
7/81	Revise Parcel 102-J, 151, 152, 156 Add Easements 102-J, E-151, E-152, E-156
4/81	Revise E-156, P-156, Par. 102-J, Correct E163, E103B, E-154 Add Parcel 158, Title Change: Change E-155 to E-153-B

STATE OF ALASKA

DEPARTMENT OF TRANSPORTATION

&

PUBLIC FACILITIES

RIGHT OF WAY MAP

ALASKA PROJECT No.

S-0937(10)

DRAWN G.E.P.	DATE 2/81	SCALE 1" =
CHECKED	DATE	SHEET 2

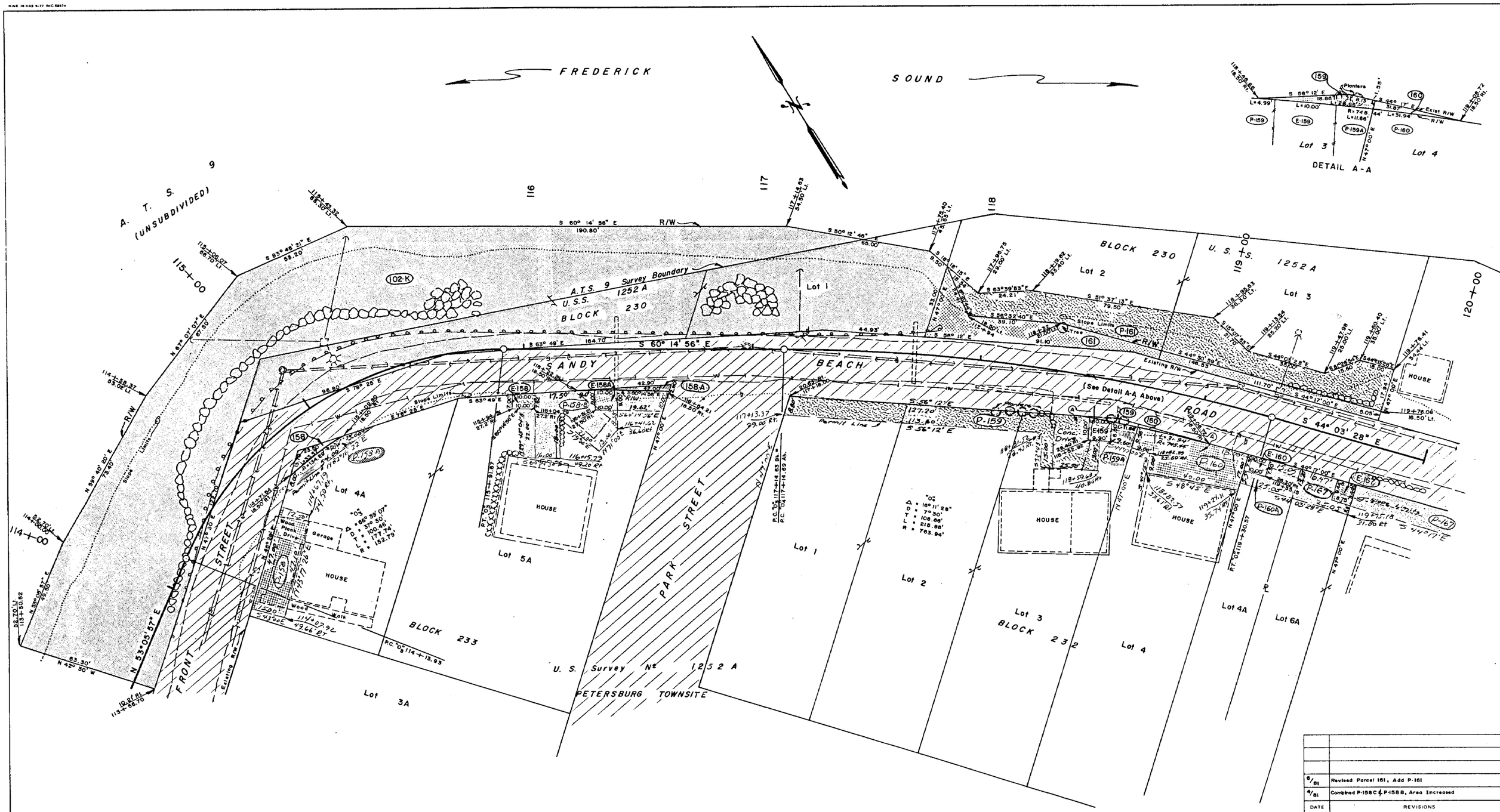

PERMIT	OWNER	AREA
P-102L	Change of Ownership	
P-158	Ralph & Alexandra Hall	646 S.F.
P-158A	Ralph & Alexandra Hall	235 S.F.
P-158B	Ralph & Alexandra Hall	1097 S.F.
P-158C	Deleted	
P-159	Harold A. & Patricia Anne Stolpe	1507 S.F.
P-159A	Harold A. & Patricia Anne Stolpe	100 S.F.
P-160	Richard A. & Mary V. Redeker	833 S.F.
P-161	Walter E. & Margaret L. White	2661 S.F.

EASEM'T.	OWNER	AREA
E-102-L	Change of Ownership	S.F.
E-158	Ralph & Alexandra Hall	S.F.
E-158A	Ralph & Alexandra Hall	90 S.F.
E-159	Harold A. & Patricia Anne Stolpe	94 S.F.
E-160	Richard A. & Mary V. Redeker	75 S.F.
E-167	Walter E. & Margaret L. White	82 S.F.
P-160A	Richard A. & Mary V. Redeker	252 S.F.
P-167	Walter E. & Margaret L. White	3126 S.F.

PARCEL	OWNER	AREA	REMAIN
102 K	City of PETERSBURG	24,446 S.F.	LARGE
158-A	Ralph & Alexandra Hall	60 S.F.	17,636 S.F.
159	Harold A. & Patricia Anne Stolpe	34 S.F.	22,661 S.F.
160	Richard A. & Mary V. Redeker	21 S.F.	12,662 S.F.
161	Walter E. & Margaret L. White	1523 S.F.	10,810 S.F.
158	Ralph & Alexandra Hall	109 S.F.	17,636 S.F.

DATE	REVISIONS
6/81	Revised Parcel 161, Add P-161
4/81	Combined P-158C & P-158B, Area Increased

STATE OF ALASKA

DEPARTMENT OF TRANSPORTATION
&
PUBLIC FACILITIES

RIGHT OF WAY MAP

ALASKA PROJECT No.

S-0937 (10)

DRAWN G.E.P.	DATE 2/81	SCALE 1" =
CHECKED	DATE	SHEET 3

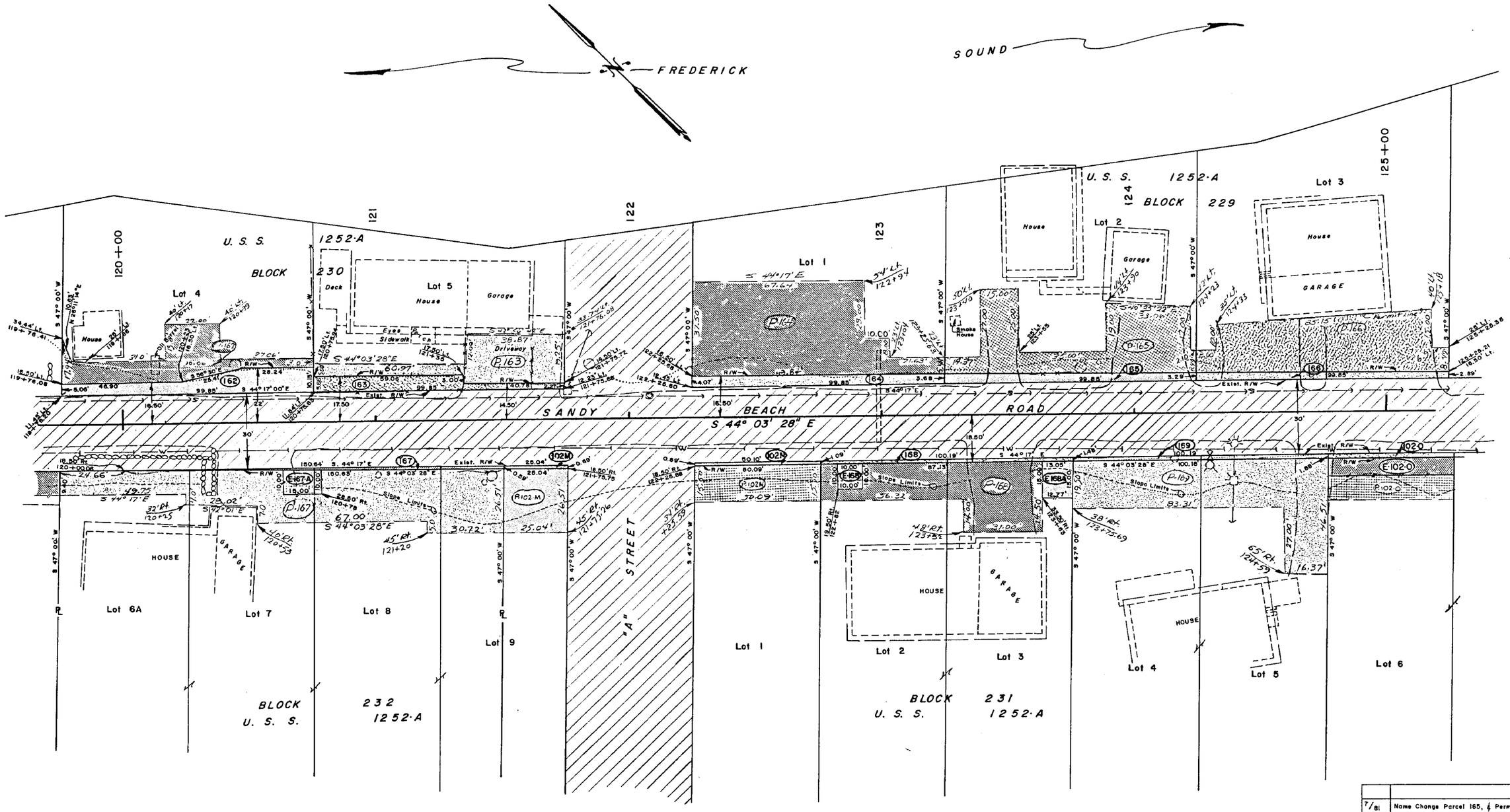

PERMIT Nº	OWNER	AREA
P-162	Gloria Ohmer	973 S.F.
P-163	Clyde Curry & Jean A. Curry	1073 S.F.
P-164	Clyde Curry & Jean A. Curry	2823 S.F.
P-165	Jeffery F. Guss & Nancy B. Guss	1788 S.F.
P-165A	Deleted	S.F.
P-166	Richard A. Greseth & Mary Anne Greseth	1908 S.F.
P-166A	Deleted	S.F.
P-167	Walter E. White & Margaret L. White	3126 S.F.
P-168	Albert N. DenHerder & Alice E. DenHerder	1685 S.F.
P-169	Alf R. Skaflestad & Myrtle Skaflestad	2402 S.F.
P-102M	City of PETERSBURG	664 S.F.
P-102N	City of PETERSBURG	776 S.F.
P-102-O	See Sheet 5	

EASEMT. Nº	OWNER	AREA
E-164	Deleted	S.F.
E-167	Walter E. White & Margaret L. White	82 S.F.
E-167 A	Walter E. White & Margaret L. White	150 S.F.
E-168	Albert N. DenHerder & Alice E. DenHerder	100 S.F.
E-168 A	Albert N. DenHerder & Alice E. DenHerder	194 S.F.
E-102-O	See Sheet 5	

PARCEL Nº	OWNER	AREA	REMAIN
162	Gloria Ohmer	708 S.F.	6749 S.F.
163	Clyde Curry & Jean A. Curry	423 S.F.	5687 S.F.
164	Clyde Curry & Jean A. Curry	387 S.F.	6834 S.F.
164-A	Deleted		S.F.
165	Jeffery F. Guss & Nancy B. Guss	348 S.F.	8182 S.F.
166	Richard A. Greseth & Mary Anne Greseth	308 S.F.	9989 S.F.
167	Walter E. White & Margaret L. White	45 S.F.	34,240 S.F.
168	Albert N. DenHerder & Alice E. DenHerder	128 S.F.	17634 S.F.
169	Alf R. Skaflestad & Myrtle Skaflestad	168 S.F.	17818 S.F.
102-M	City of PETERSBURG, a muncipal corp.	16 S.F.	4327 S.F.
102-N	City of PETERSBURG, a muncipal corp.	49 S.F.	8748 S.F.
102-O	See Sheet 5		

DATE	REVISIONS
7/81	Name Change Parcel 165, & Permit 165
6/81	Revise Parcels 162, 164, 185, 166, & P-162, P-164, P-165, P-166 & Delete P-165A
5/81	Title Change Parcel 162 & P-162, Correct Parcel 167 Remain Area
4/81	Delete Parcel 164A & E-164 & P-166A, Revise Parcel 163, 164, P-163, P-164 & P-166

STATE OF ALASKA

DEPARTMENT OF TRANSPORTATION

&

PUBLIC FACILITIES

RIGHT OF WAY MAP

ALASKA PROJECT No.

S-0937 (10)

DRAWN G.E.P.	DATE 2/81	SCALE 1" =
CHECKED	DATE	SHEET 4

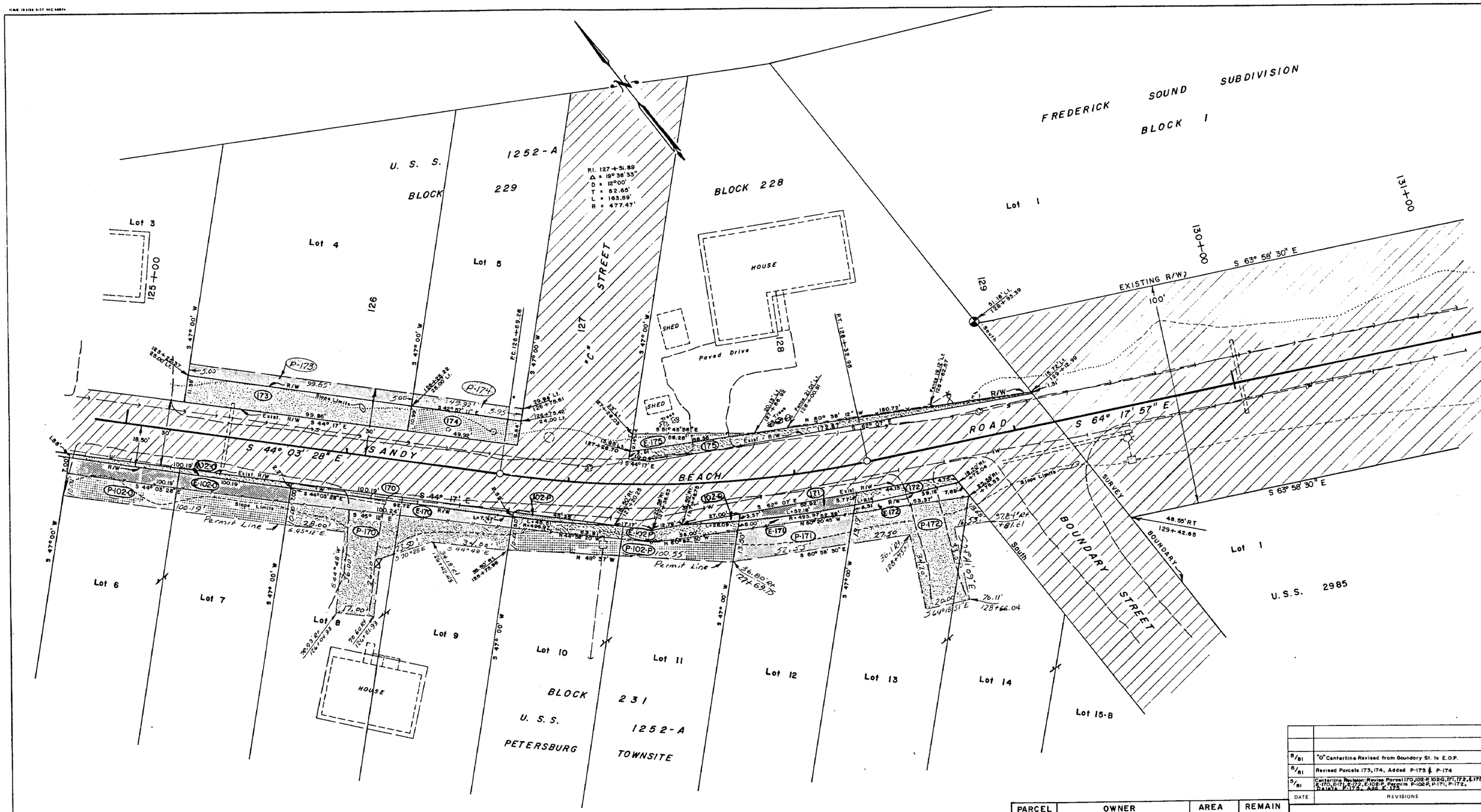

PERMIT	OWNER	AREA
P-102-O	City of Petersburg	1002 S.F.
P-102-P	City of Petersburg	865 S.F.
P-170	Marlene Cushing & David W. Cushing	1724 S.F.
P-171	John Isom & Artis Isom	675 S.F.
P-172	John R. Berger & Gail G. Berger	1392 S.F.
P-175	Deleted	
P-173	John Isom & Artis Isom	498 S.F.
P-174	Dale B. Bosworth	274 S.F.

EASEM'T	OWNER	
E-102-O	City of PETERSBURG, A Municipal Corp.	701 S.F.
E-102-P	City of PETERSBURG, A Municipal Corp.	623 S.F.
E-170	Marlene Cushing & David W. Cushing	601 S.F.
E-171	John Isom & Artis Isom	209 S.F.
E-172	John R. Berger & Gail G. Berger	279 S.F.
E-175	Micheal Schwartz & Kay Schwartz	254 S.F.

PARCEL	OWNER	AREA	REMAIN
102-O	City of PETERSBURG, A Municipal Corp.	208 S.F.	18002 S.F.
102-P	City of PETERSBURG, A Municipal Corp.	75 S.F.	9226 S.F.
102-Q	City of PETERSBURG, A Municipal Corp.	46 S.F.	9540 S.F.
170	Marlene Cushing & David W. Cushing	247 S.F.	18187 S.F.
171	John Isom & Artis Isom	264 S.F.	10164 S.F.
172	James R. Berger & Gail G. Berger	225 S.F.	27922 S.F.
173	John Isom & Artis Isom	1117 S.F.	11994 S.F.
174	Dale B. Bosworth	519 S.F.	7106 S.F.
175	Micheal Schwartz & Kay Schwartz	621 S.F.	17769 S.F.

DATE	REVISIONS
8/81	"O" Centerline Revised from Boundary St. to E.O.P.
6/81	Revised Parcels 173, 174, Added P-173 & P-174
5/81	Centerline Revision; Revise Parcel 170, 102-P, 102-Q, 171, 172, & 172 E-170, E-171, E-172, E-102-P, Permits P-102-P, P-171, P-172, Delete P-175, Add E-175

STATE OF ALASKA

DEPARTMENT OF TRANSPORTATION
&
PUBLIC FACILITIES

RIGHT OF WAY MAP

ALASKA PROJECT No.

S-0937 (10)

DRAWN G.E.P.	DATE 2/81	SCALE 1" =
CHECKED	DATE	SHEET 5

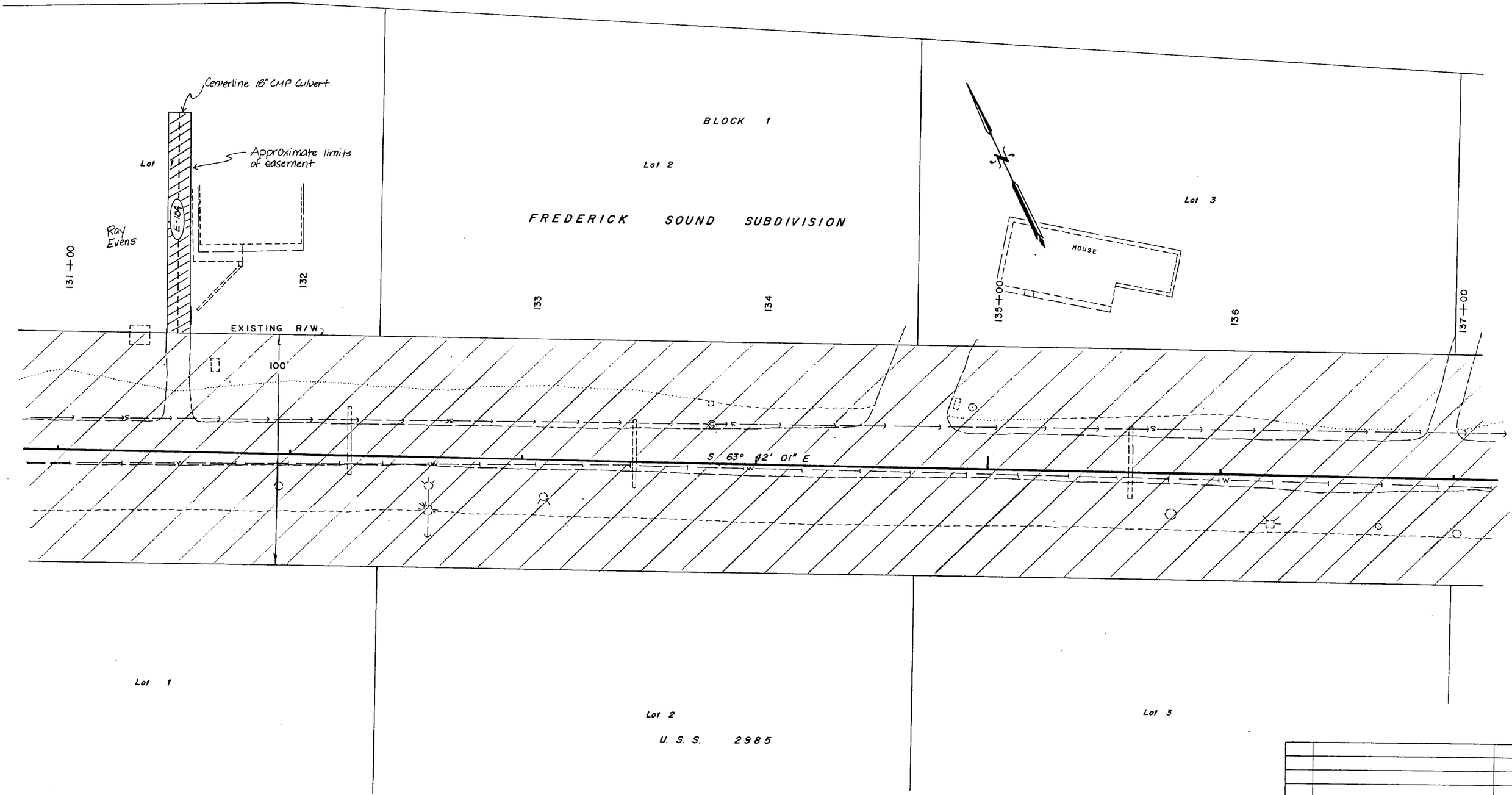

DATE	REVISIONS	BY
8/81	"O" Centerline Revised from Boundary St. to E.O.P.	G.E.P

STATE OF ALASKA

DEPARTMENT OF TRANSPORTATION & PUBLIC FACILITIES

RIGHT OF WAY MAP

ALASKA PROJECT NO.

S-0937 (10)

DRAWN G.E.P	DATE 3/1981	SCALE 1" = 20'
CHECKED	DATE	SHEET 6 OF 17

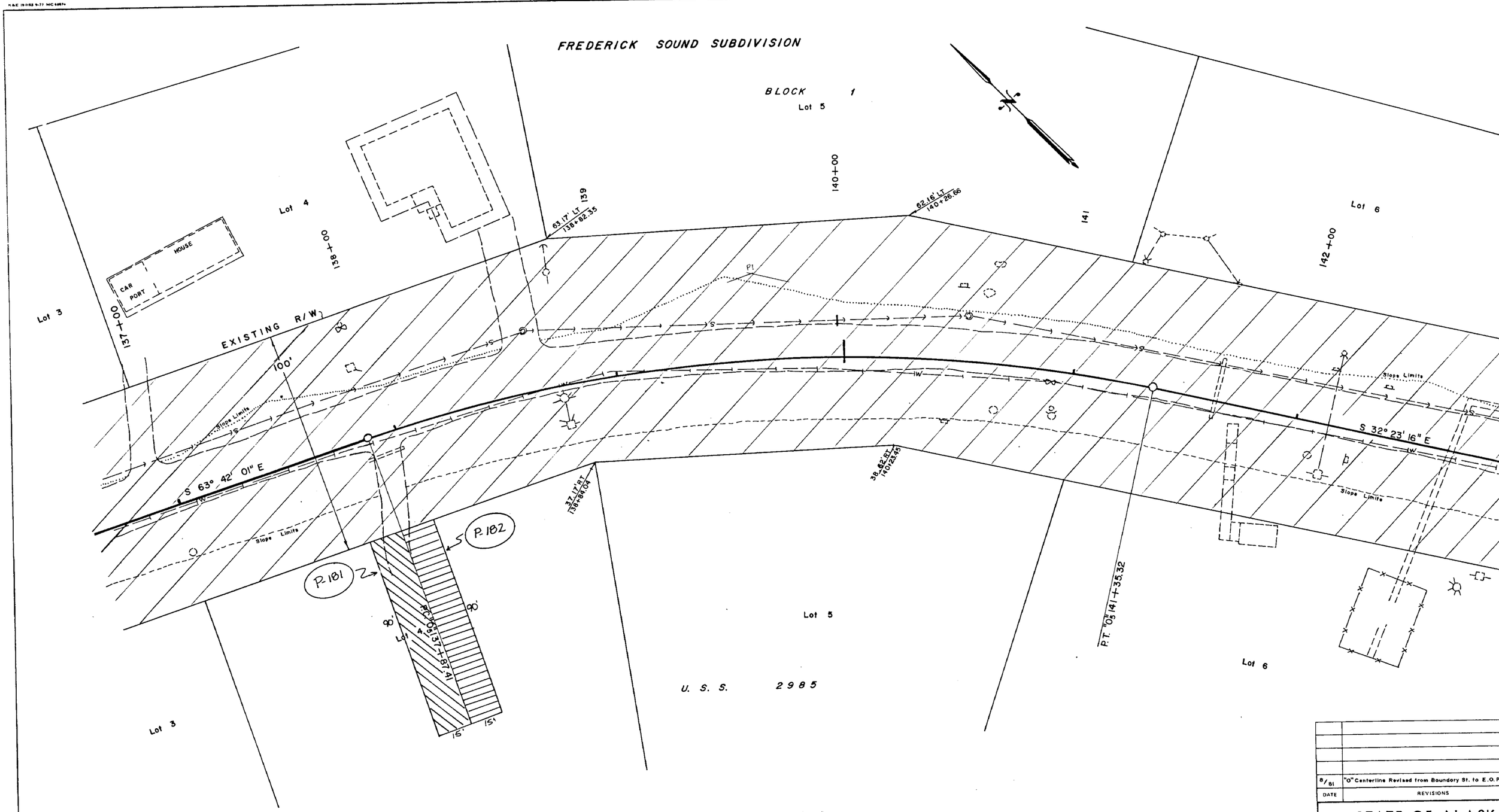
FREDERICK SOUND SUBDIVISION
BLOCK 1
Lot 5
Lot 4
Lot 3
Lot 6
HOUSE
CAR PORT
137+00
138+00
139
140+00
141
142+00
EXISTING R/W
100'
63.17' LT
138+82.35
62.16' LT
140+26.66
S 63° 42' 01" E
S 32° 23' 16" E
Slope Limits
37.17' RT
138+84.04
38.62' RT
140+23.45
P.T. "O5" 141+35.32
P.C. "O5" 137+87.41
P-181
P-182
90'
15'
U. S. S. 2985
Δ = 31° 18' 45" Rt.
D = 9° 00'
T = 178.42'
L = 347.92'
R = 636.62'
8/81
"O" Centerline Revised from Boundary St. to E.O.P.
DATE
REVISIONS
STATE OF ALASKA
DEPARTMENT OF TRANSPORTATION
&
PUBLIC FACILITIES
RIGHT OF WAY MAP
ALASKA PROJECT No.
S-0937 (10)
DRAWN G.E.P.
DATE 3/1981
SCALE
CHECKED
DATE
SHEET

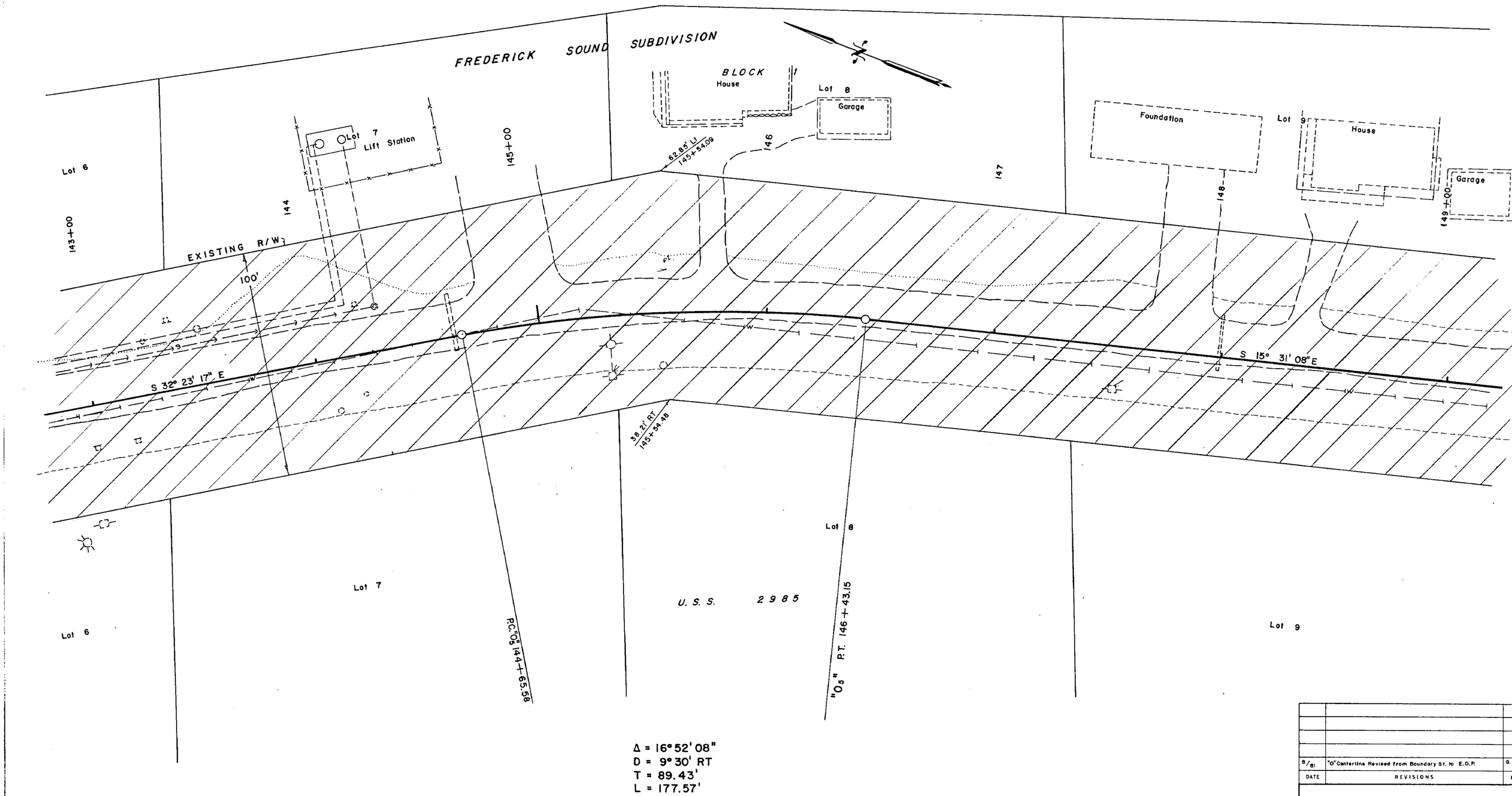

DATE	REVISIONS
8/81	"O" Centerline Revised from Boundary St. to E.O.P.

STATE OF ALASKA

DEPARTMENT OF TRANSPORTATION & PUBLIC FACILITIES

RIGHT OF WAY MAP

ALASKA PROJECT NO.

S-0937 (10)

DRAWN G.E.P.	DATE 3/1981	SCALE 1" = 20'
CHECKED	DATE	SHEET 8 OF 17