STATE	PROJECT
ALASKA	S-0937(10)

P-1

STATE OF ALASKA
DEPARTMENT OF HIGHWAYS

RIGHT OF WAY MAP
ALASKA PROJECT
S-0937(10)

PETERSBURG THROUGH ROUTE, PHASE I
FERRY TERMINAL TO "F" STREET

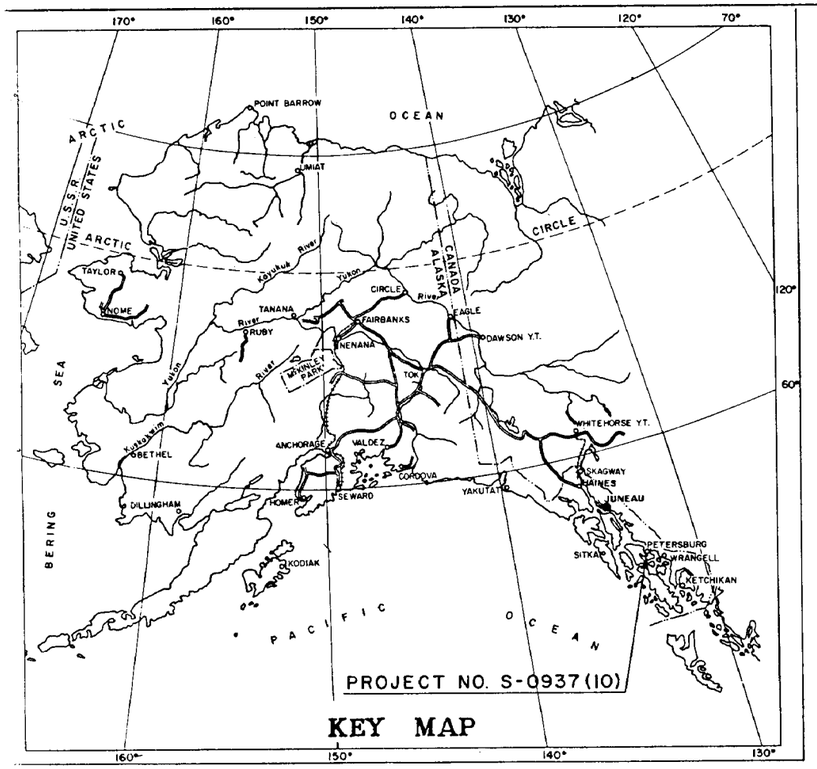

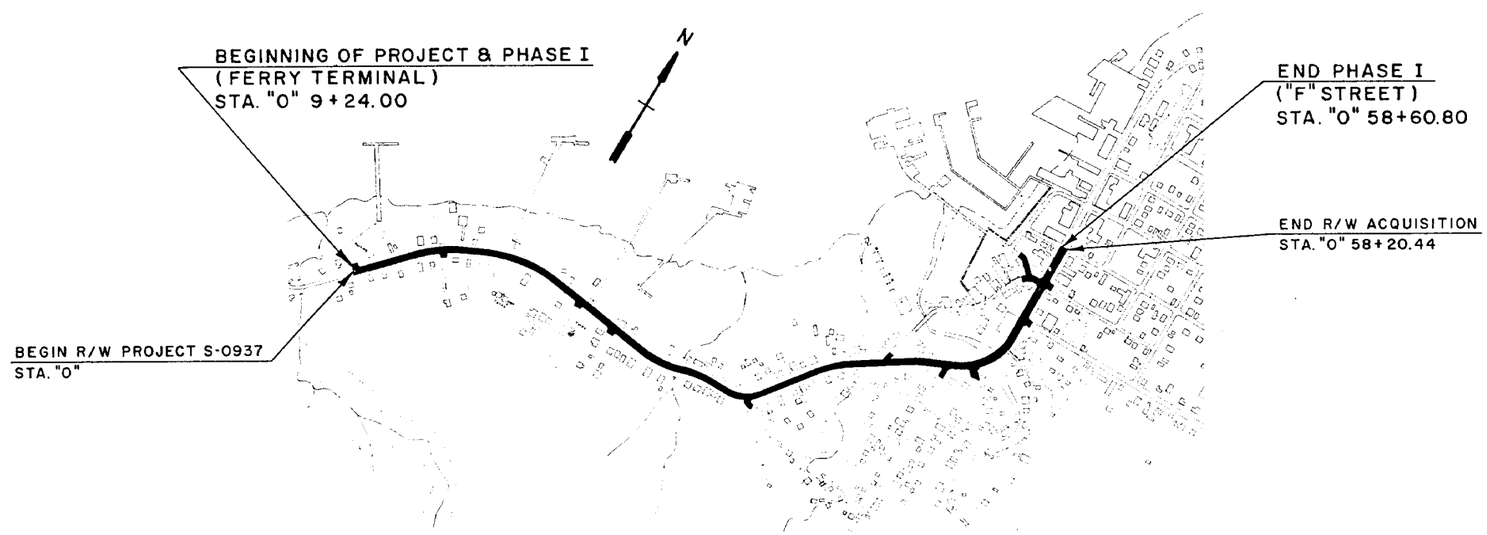

PROJECT LENGTH 0.921 MILES
SCALE: 1"=400'

0 400 800 1200

STATE OF ALASKA
DEPARTMENT OF HIGHWA

APPROVED
B.T. Campbell Date
COMMISSIONER OF HIGHWAYS

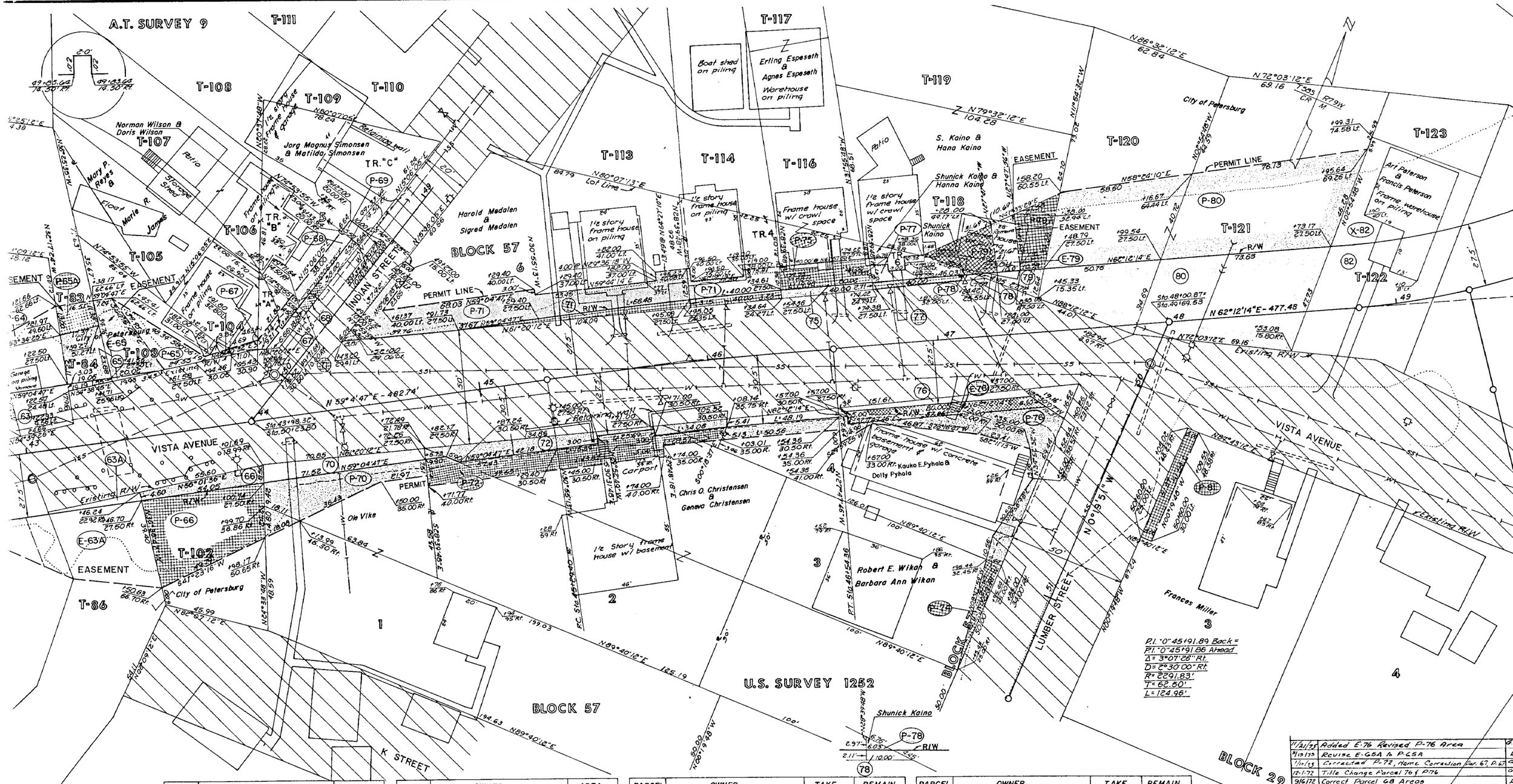

PERMIT	OWNER	AREA
P-65	City of Petersburg	372 ◻
P-66	City of Petersburg	1,610 ◻
P-67	Mary P. Reyes & Marie R. James	176 ◻
P-68	Norman Wilson & Doris Wilson	209 ◻
P-69	Jorg Magnus Simonsen & Matilda Simonsen	66 ◻
P-70	Ole Vike	953 ◻
P-71	Harold Medalen & Sigred Medalen	2,113 ◻
P-72	Chris O. Christensen & Geneva Christensen	1,211 ◻
P-73	Deleted	
P-74	City of Petersburg	206 ◻

PERMIT	OWNER	AREA
P-75	Robert E. Wikan & Barbara Ann Wikan	186 ◻
P-76	Erling Espeseth & Agnes Espeseth	416 ◻
P-76	Kauko E. Pyhala & Dolly Pyhala	1430 ◻
P-77	Shunick Kaino & Hanna Kaino	320 ◻
P-78	Shunick Kaino	9 ◻
P-79	S. Kaino & Hana Kaino	793 ◻
P-80	City of Petersburg	4,790 ◻
P-81	Frances Miller	257 ◻

PARCEL	OWNER	TAKE	REMAIN
65	City of Petersburg	59 ◻	2,123 ◻
66	City of Petersburg	358 ◻	2,629 ◻
67	Mary P. Reyes & Marie R. James	98 ◻	3,220 ◻
68	Norman Wilson & Doris Wilson	171 ◻	5,976 ◻
70	Ole Vike	507 ◻	12,303 ◻
71	Harold Medalen & Sigred Medalen	392 ◻	12,962 ◻
72	Chris O. Christensen & Geneva Christensen	732 ◻	11,674 ◻
73	Deleted	◻	◻
75	Erling Espeseth & Agnes Espeseth	120 ◻	5,172 ◻

PARCEL	OWNER	TAKE	REMAIN
76	Kauko E. Pyhala & Dolly Pyhala	646 ◻	6,024 ◻
77	Shunick Kaino & Hanna Kaino	104 ◻	449 ◻
78	Shunick Kaino	16 ◻	9 ◻
79	S. Kaino & Hana Kaino	172 ◻	11,404 ◻
80	City of Petersburg	2,753 ◻	11,635 ◻

EASEMENT	OWNER	AREA
E-63	City of Petersburg	958 ◻
E-76	Kauko E. Pyhala & Dolly Pyhala	418 ◻
E-79	S. Kaino & Hana Kaino	236 ◻

DATE	REVISIONS
11/21/73	Added E-76 Revised P-76 Area
8/15/73	Revise E-63A to P-63A
1/1/73	Corrected P-72, Name Correction Par. 67, P-67
12-1-72	Title Change Parcel 76 & P-76
9/6/72	Correct Parcel 68 Areas
8/23/72	Corrected Parcel 71, Remain Area
7/3/72	P-74 Ownership change Correct Par. 75 & 76 remain
6/20/72	Title Revision, Delete Par. 73 Add to Par. 71 Area
6/1/72	Par. 76 Ownership change

SCALE 1" = 20'
DR. BY W.V.
CK. BY J.F.S.
DATE Jan. 72
JOB NO. 1-70-071

STATE OF ALASKA
DEPARTMENT OF HIGHWAYS
RIGHT OF WAY MAP
ALASKA PROJECT NO.
S-0937(10)

WYLLER - KILLEWICH - VAN DOREN & HAZARD
ENGINEERS - ARCHITECTS
JUNEAU, ALASKA

SHEET 10 OF

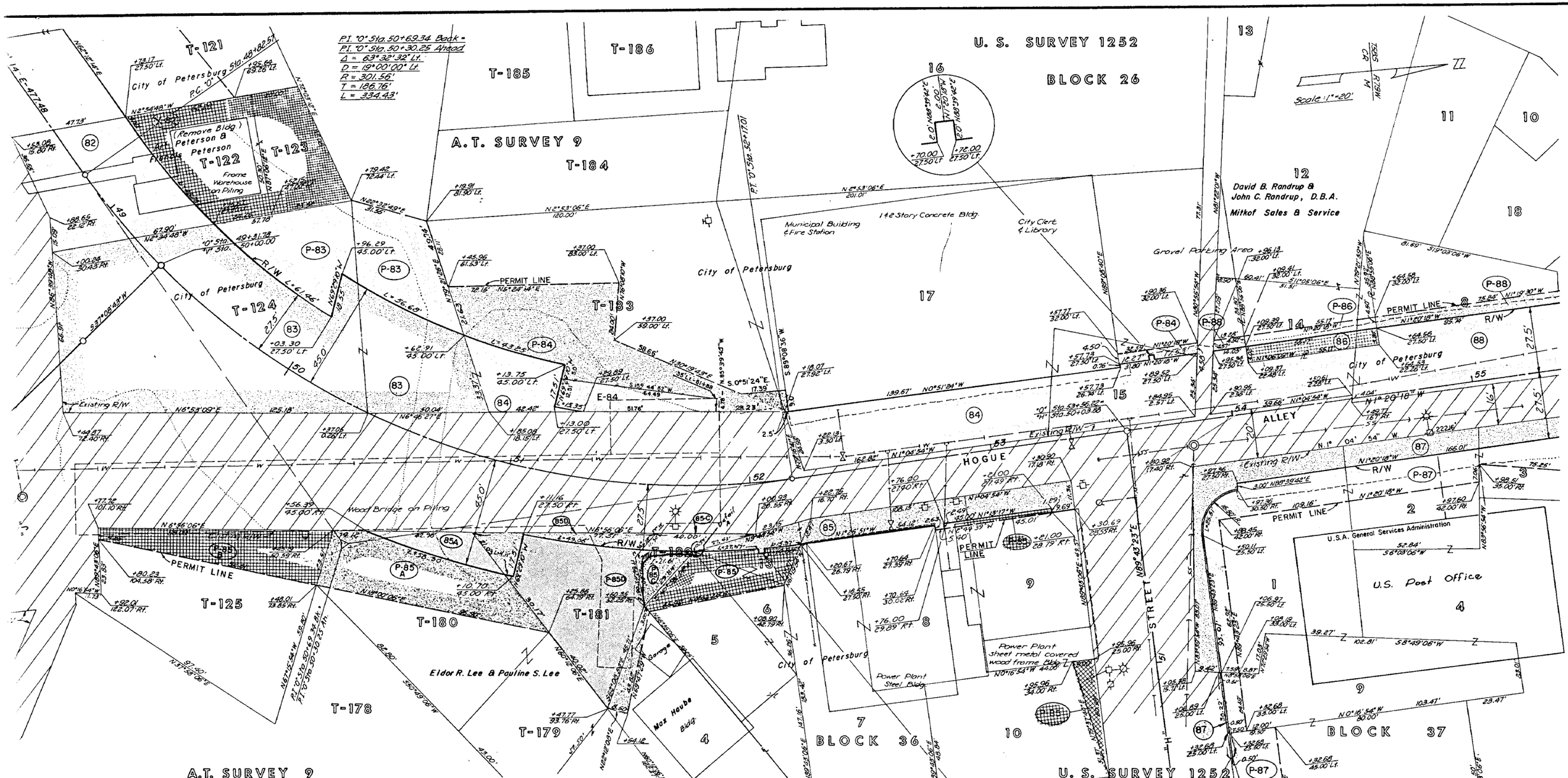

A.T. SURVEY 9

PERMIT	OWNER	AREA
P-82	Deleted	
P-83	City of Petersburg	2,964 ◻
P-84	City of Petersburg	3,092 ◻
P-85	City of Petersburg	1,252 ◻
P-85A	Eldor R Lee & Pauline S. Lee	1,909 ◻
P-85B	City of Petersburg	1,324 ◻
P-85C	Max Hauba	514 ◻
P-85D	City of Petersburg	2,352 ◻

PERMIT	OWNER	AREA
P-86	David B. Randrup & John C. Randrup D.B.A. Mitkof Sales & Services	248 ◻
P-87	United States of America	6,087 ◻
P-88	City of Petersburg	538 ◻
ESM'T	**OWNER**	**AREA**
E-84	CITY OF PETERSBURG	632 ◻

PARCEL	OWNER	TAKE	REMAIN
82	Art Peterson & Francis Peterson	2,754 ◻	3,325 ◻
83	City of Petersburg	10,035 ◻	Large
84	City of Petersburg	4,940 ◻	24,985 ◻
85	City of Petersburg	1,480 ◻	24,404 ◻
86	David B. Randrup & John C. Randrup D.B.A. Mitkof Sales & Services	283 ◻	10,251 ◻
87	U.S.A. General Services Administration	3,123 ◻	43,849 ◻
88	City of Petersburg	5,341 ◻	2,733 ◻
85A	Eldor R. Lee & Pauline S. Lee	394 ◻	15,153 ◻
85C	Max Hauba	250 ◻	6,089 ◻
85D	City of Petersburg	462 ◻	2,352 ◻
82	Art Peterson & Francis Peterson	3,325 ◻	0 ◻

DATE	REVISIONS
1/29/73	Correct Remain area Par. 88
1/8/73	Delete P-87 Add X-82 to Parcel
10/13/72	Revise & Add Par. 82 & P-83, Added P-84, P-85 & P-85A
9/14/72	Revise, Correct Par. 85 P-85, Add Par. 85A, & P-85C Correct Par. 85D Acres
9/8/72	Add E-84; Revise P-84
8/30/72	revise Par. P-84 Name change Par. 86, P-86
7/3/72	Corrected Par. 86 Remain Correct Parcel 83 Remain, Correct Par 87 remain Revise Par. 85, P-85, Add Par. 85A, P-85A & P-85C

SCALE 1" = 20'
DR. BY C.S.P.
CK. BY J.F.S.
DATE Jan. '72
JOB NO. 1-70-071

STATE OF ALASKA
DEPARTMENT OF HIGHWAYS
RIGHT OF WAY MAP
ALASKA PROJECT NO.
S-0937(10)

WYLLER – KILLEWICH – VAN DOREN & HAZARD
ENGINEERS · ARCHITECTS
JUNEAU, ALASKA

SHEET OF

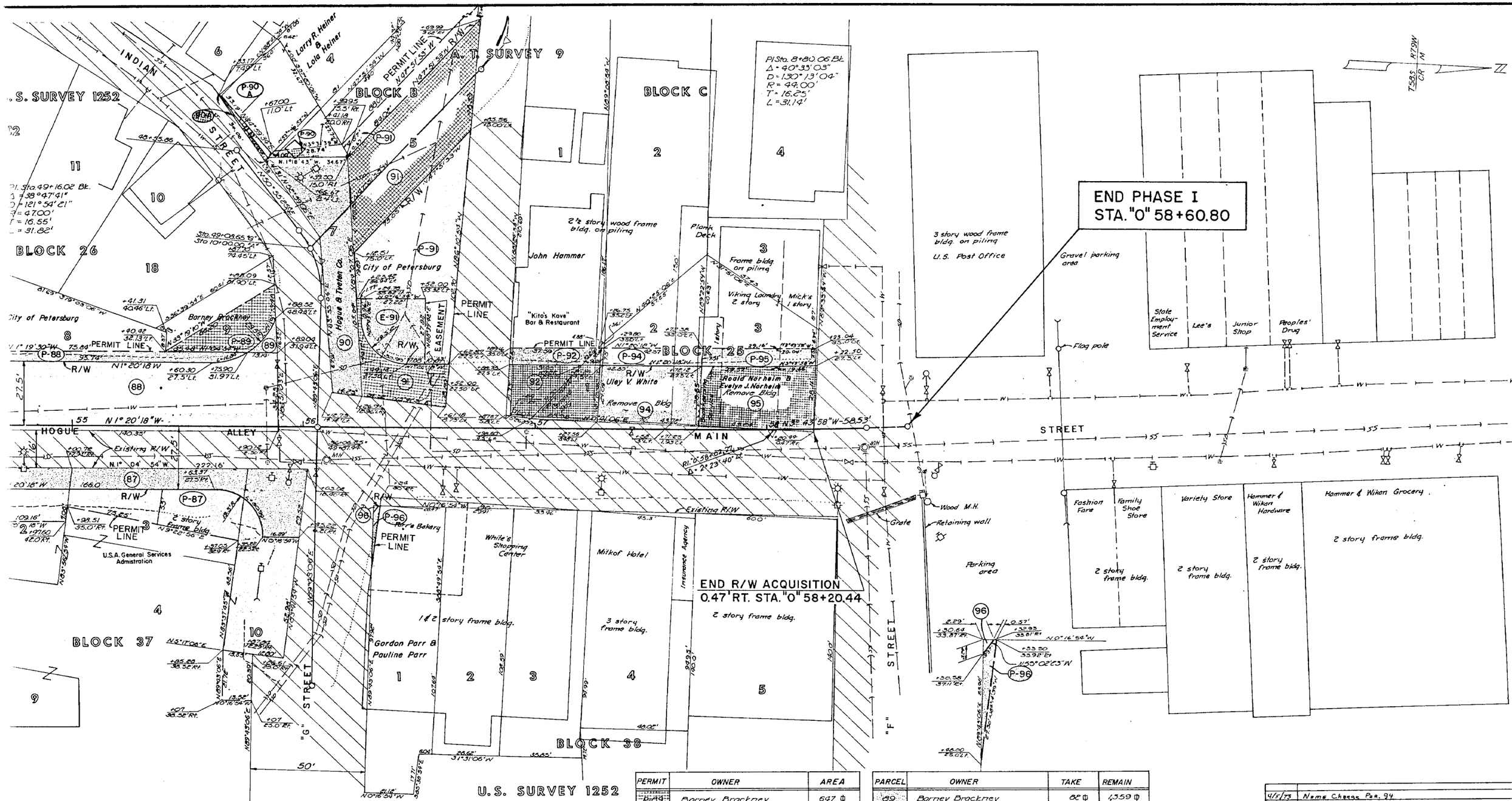

PERMIT	OWNER	AREA
~~P-89~~	Barney Brockney	647 ☐
P.90	Hogue & Tveten Co.	127 ☐
P.91	City of Petersburg	2,901 ☐
P-92	John Hammer	304 ☐
P-93	Deleted	☐
P-94	Uley V. White	320 ☐
P.95	Roald Norheim & Evelyn J. Norheim	369 ☐
P-96	Gordon Parr & Pauline Parr	35 ☐
P.90A	Larry R. Heiner & Lola Heiner	49 ☐

EASEMENT	OWNER	AREA
E-91	City of Petersburg	686 ☐

PARCEL	OWNER	TAKE	REMAIN
89	Barney Brockney	88 ☐	1,359 ☐
90	Hogue & Tveten Co.	1846 ☐	450 ☐
91	City of Petersburg	3034 ☐	10,950 ☐
92	John Hammer	933 ☐	9,056 ☐
93	Deleted	☐	☐
94	Uley V. White	1,074 ☐	3,541 ☐
95	Roald Norheim & Evelyn J. Norheim	1308 ☐	3,244 ☐
96	Gordon Parr & Pauline Parr	4 ☐	3,501 ☐
90A	Larry R. Heiner & Lola Heiner	26 ☐	3,356 ☐

DATE	REVISIONS
4/5/73	Name Change Par. 94
11/21/72	Correct Par. 95 Areas
7/18/72	Correct Par. 95 Remain
7/3/72	Title change: Revise Par. 90; Add Par. 90A
6/1/72	Par. 95 Ownership change; Title change: Delete Par. 93 & P.93 add areas to Par. 92 & P. 92

SCALE 1" = 20'
DR. BY D.S.
CK. BY J.F.S.
DATE Nov. 72
JOB NO. 1-70-071

STATE OF ALASKA
DEPARTMENT OF HIGHWAYS
RIGHT OF WAY MAP
ALASKA PROJECT NO.
S-0937(10)

WYLLER – KILLEWICH – VAN DOREN & HAZARD
ENGINEERS · ARCHITECTS
JUNEAU, ALASKA

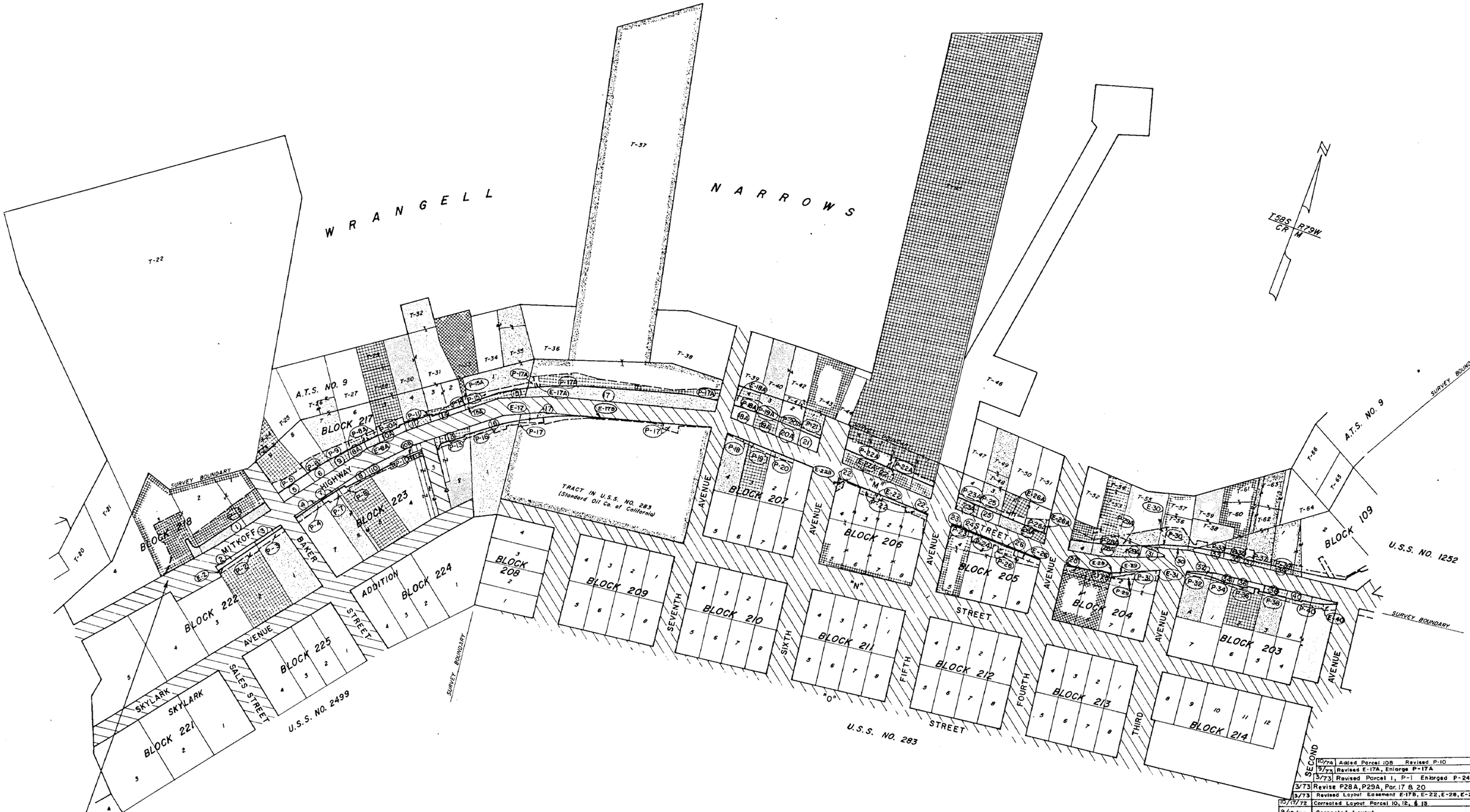

BEGINNING OF PROJECT
S-0937(10)
STA. "P" & "O" 9+24.00

DATE	REVISIONS	BY
10/74	Added Parcel 108 Revised P-10	G.E.P.
9/74	Revised E-17A, Enlarge P-17A	G.E.P.
3/73	Revised Parcel 1, P-1 Enlarged P-24	G.E.P.
3/73	Revise P28A, P29A, Par. 17 & 20	GS
3/73	Revised Layout Easement E-17B, E-22, E-28, E-29	G.E.P.
10/17/72	Corrected Layout Parcel 10, 12, & 13	G.E.P.
9/18/72	Corrected Layout	G.E.P.
8/29/72	Corrected Layout	G.E.P.
7-3-72	Correct Larger Parcels	G.E.P.

SCALE 1"=100'
DR. BY C.S.P.
CK. BY J.F.S.
DATE Jan.72
JOB NO. 1-70-017

STATE OF ALASKA
DEPARTMENT OF HIGHWAYS
RIGHT OF WAY MAP
ALASKA PROJECT NO.
S-0937(10)

WYLLER - KILLEWICH - VAN DOREN & HAZARD
ENGINEERS - ARCHITECTS
JUNEAU, ALASKA

SHEET 2 OF 12

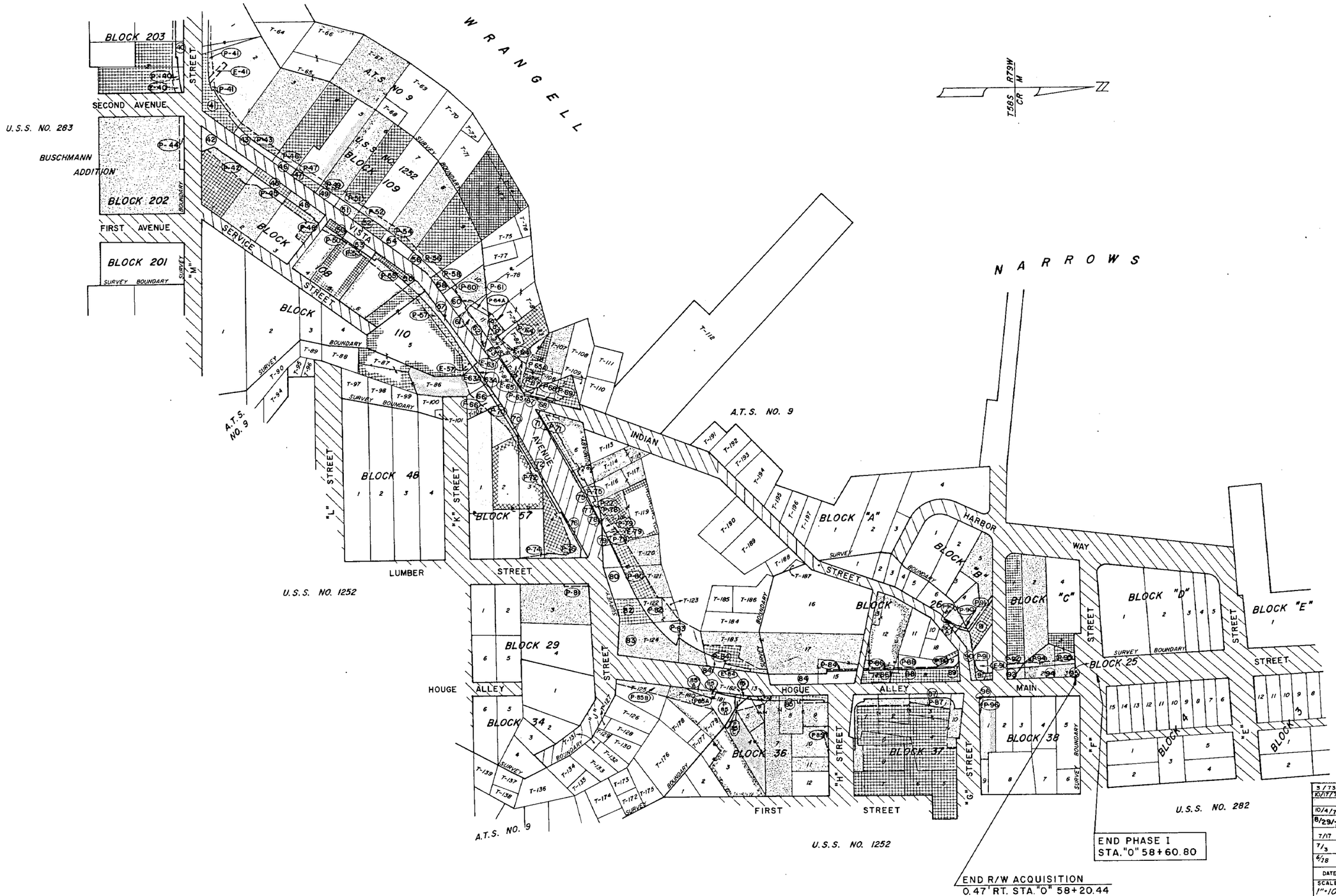

DATE	REVISIONS	
3/73	Revised Layout Parcel 90	G.E.
10/17/72	Corrected Layout, Larger Par. 56	G.E.
	Corrected Layout, Revised 85, P-85, Added 85-D & P-85D	G.E.
10/4/72	Corrected Layout Par. 85C, P-85C	G.E.
8/29/72	Corrected Layout	G.E.
7/17	Outline larger Parcel	D.R.
7/3	Correct Par. 72, 67, 45 Larger Par. Revise Par. 85 add Par. 85A, 57. Delete Par. 59 Revise Par. 90 Add 90A	G.E.
6/28	Corrected Layout	G.E.

SCALE 1"=100
DR. BY C.S.P.
CK. BY J.F.S.
DATE Jan. '72
JOB NO. 1-70-071

STATE OF ALASKA
DEPARTMENT OF HIGHWAYS
RIGHT OF WAY MAP
ALASKA PROJECT NO.
S-0937(10)

WYLLER - KILLEWICH - VAN DOREN & HAZARD
ENGINEERS · ARCHITECTS
JUNEAU, ALASKA

SHEET 3 OF 12

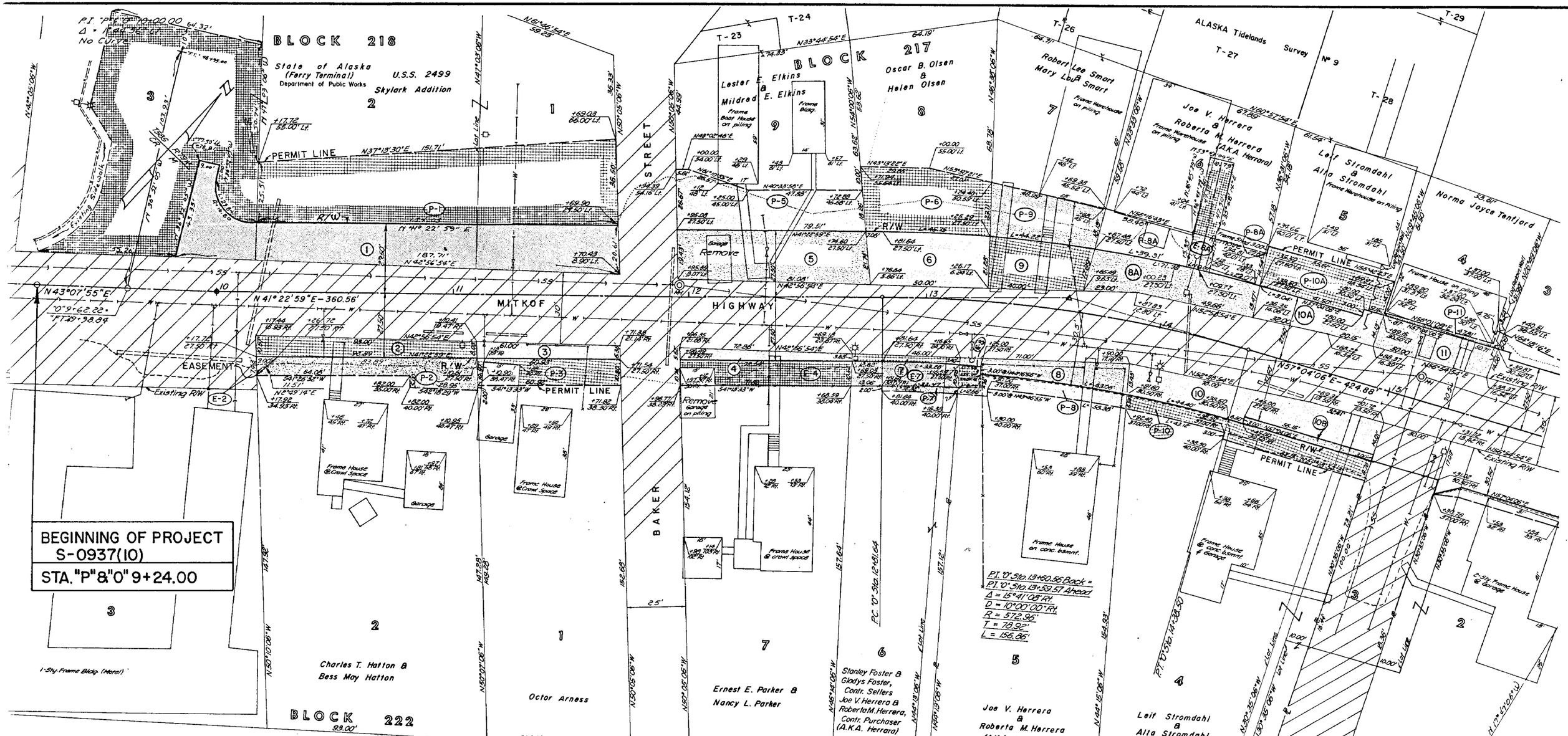

PARCEL	OWNER	TAKE	REMAIN
1	State of Alaska Department of Public Works	3,690	30,722 ¢
2	Charles T. Hatton & Bess May Hatton	863	14,639 ¢
3	Octor Arness	438	9,851 ¢
4	Ernest E. Parker & Nancy L. Parker	336	11,139 ¢
5	Lester E. Elkins & Mildred E. Elkins	1,647	8,263 ¢
6	Oscar B. Olsen & Helen Olsen	1,120	5,032 ¢
7	Stanley Foster & Gladys Foster, Contr. Sellers Joe V. Herrera & Roberta M. Herrera, Contr. Purchasers (A.K.A. Herrara)	149	7,255 ¢
8	Joe V. Herrera & (A.K.A. Herrara) Roberta M. Herrera	624	11,720 ¢
8A	Joe V. Herrera & (A.K.A. Herrara) Roberta M. Herrera	1,078	5,034 ¢
9	Robert Lee Smart & Mary Lou Smart	830	5,460 ¢

PARCEL	OWNER	TAKE	REMAIN
10	Leif Stromdahl & Alta Stromdahl	1,489	13,713 ¢
10A	Leif Stromdahl & Alta Stromdahl	653	11,179 ¢
11	Norma Joyce Tenfjord	707	3,113 ¢
12	Deleted		
10-B	Leif Stromdahl & Alta Stromdahl	168 S.F.	13,545 S.F.

PERMIT	OWNER	AREA
P-1	State of Alaska Department of Public Works	10,494 ¢
P-2	Charles T. Hatton & Bess May Hatton	812 ¢
P-3	Octor Arness	663 ¢
P-4	Deleted	¢
P-5	Lester E. Elkins & Mildred E. Elkins	1,560 ¢
P-6	Oscar B. Olsen & Helen Olsen	1,446 ¢
P-7	Stanley Foster & Gladys Foster, Contr. Sellers Joe V. Herrera & Roberta M. Herrera, Contr. Purchasers (A.K.A. Herrara)	65 ¢
P-8	Joe V. Herrera & (A.K.A. Herrara) Roberta M. Herrera	441 ¢
P-8A	Joe V. Herrera & (A.K.A. Herrara) Roberta M. Herrera	956 ¢
P-9	Robert Lee Smart & Mary Lou Smart	941 ¢

PERMIT	OWNER	AREA
P-10	Leif Stromdahl & Alta Stromdahl	885 ¢
P-10A	Leif Stromdahl & Alta Stromdahl	937 ¢
P-11	Norma Joyce Tenfjord	82 ¢
P-12	Deleted	¢

EMENT	OWNER	AREA
	Charles T. Hatton & Bess May Hatton	33 ¢
A	Joe V. Herrara & (A.K.A. Herrara) Roberta M. Herrera	494 ¢
	Ernest E. Parker & Nancy L. Parker	768 ¢
	Stanley Foster & Gladys Foster, Contr. Sell. Joe V. Herrera & Roberta M. Herrera, Contr. Purchasers (A.K.A. Herrara)	480 ¢
	Joe V. Herrara & Roberta M. Herrara. A.K.A. Herrara	83 ¢

DATE	REVISIONS	BY
11/2/73	Change P-4 to Easement E-4, Add E-7 & E-8 Revised P-7 & P-8 areas.	G.E.P.
10/74	Added Parcel 10B Revised P-10	G.E.P.
7/74	E-8A Moved Right 3 ft.-Relocated	G.E.P.
3/74	Enlarge E-8A	G.E.P.
6/73	Corrected Slopes Sta. 9+50 to 12+00-Rt. & Lt.	G.E.P.
3/26/73	Enlarge Par. 1, R/W Widen, P-1 enlarge	G.E.P.
1/2/73	Owner Name Correction, Parcel 8, P-8, P-8A, P-8-P-7	G.E.P.
12-1-77	Ownership Change Parcel 4, P-4	G.E.P.
10/17/72	Title Corrections: Enlarge Par. 10 Remain; Delete Par. 12, Permit P-12	G.E.P.
8/29/72	Ownership change, Parcel 7	G.E.P.
7/17/72	Correct Parcel 1 Remain	D.R.H.
7/3/72	Shown Par. 10A Larger Par., Ownership change Par. 2 Correct Par. 9 Remain and Ownership	G.E.P.

SCALE 1"=20'
DR. BY D.S.
CK. BY J.F.S.
DATE Jan. 72
JOB NO. 1-70-071

STATE OF ALASKA
DEPARTMENT OF HIGHWAYS
RIGHT OF WAY MAP
ALASKA PROJECT NO.
S-0937(10)

WYLLER - KILLEWICH - VAN DOREN & HAZARD
ENGINEERS · ARCHITECTS
JUNEAU, ALASKA

SHEET 4 OF 12

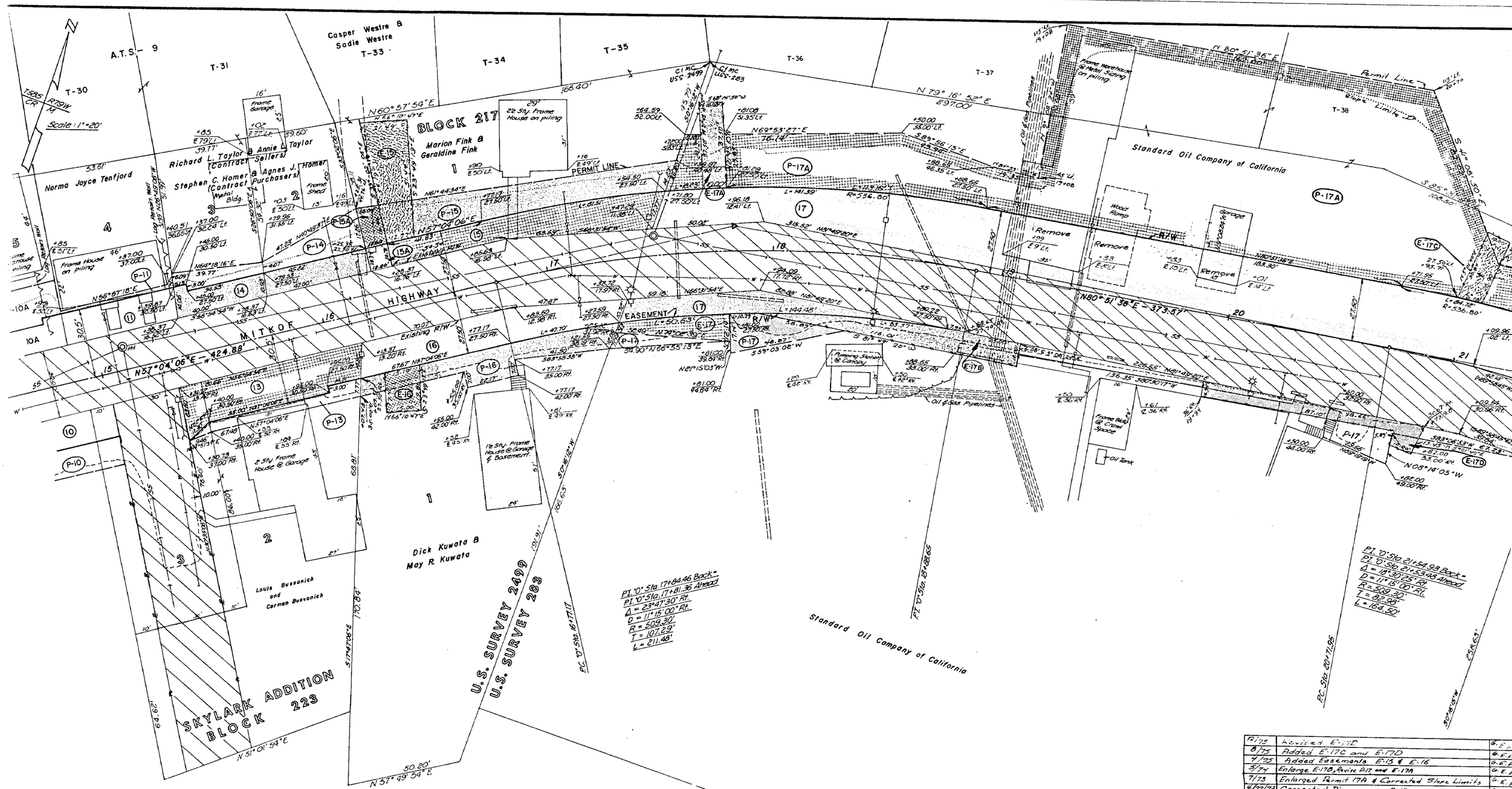

EASEMENT	OWNER	AREA
E-17	Standard Oil Company of Calif.	454 ◊
E-17A	Standard Oil Company of Calif.	375 ◊
E-17B	Standard Oil Company of Calif.	846 ◊
E-17C	Marion Fink & Geraldine Fink	904 ◊
E-17D	Dick Kuwata & May R. Kuwata	279 ◊
E-17E	Standard Oil Co. of Calif.	298 ◊
E-17F	Standard Oil Co. of Calif.	632 ◊

PERMIT	OWNER	AREA
P-13	Louis Bussanich and Carman Bussanich	369 ◊
P-14	Richard L. Taylor & Annie L. Taylor (Contract Sellers)	730 ◊
	Stephen C. Homer & Agnes J. Homer (Contract Purchasers)	
P-15	Marion Frink & Geraldine Frink	1,619 ◊
P-16	Dick Kuwata & May R. Kuwata	1,091 ◊
P-17	Standard Oil Company of Calif.	1,677 ◊
P-17A	Standard Oil Company of Calif.	20,817 ◊
P-17B	Casper Westre & Sadie Westre	168 ◊

PARCEL	OWNER	TAKE	REMAIN
13	Louis Bussanich and Carman Bussanich	1,356 ◊	8,621 ◊
14	Richard L. Taylor & Annie L. Taylor (Contract Sellers)	954 ◊	21,789 ◊
	Stephen C. Homer & Agnes J. Homer (Contract Purchasers)		
15	Marion Frink & Geraldine Frink	1,496 ◊	14,192 ◊
16	Dick Kuwata & May R. Kuwata	1,559 ◊	14,411 ◊
17	Standard Oil Company of Calif.	10,914 ◊	237,575 ◊
17A	Combined with Parcel 17	— ◊	— ◊
15A	Casper Westre & Sadie Westre	107 ◊	9,649 ◊

DATE	REVISIONS	BY
12/75	Revised E-17E	G.E.P.
8/75	Added E-17C and E-17D	G.E.P.
4/75	Added Easements E-15 & E-16	G.E.P.
5/74	Enlarge E-17B, Revise P17 and E-17A	G.E.P.
7/73	Enlarged Permit 17A & Corrected Slope Limits	G.E.P.
4/27/73	Corrected Dimensions P-17	G.E.P.
3/16/73	Combine Parcel 17A area with Parcel 17	S.M.P.
2/26/73	Correct P-17. Add E-17B, P-15A, 15A, Corrected 13,P	G.E.P.
12/1/72	Title Correction Parcel 16, P-16	G.E.P.
10/11/72	Title Corrections, Revise Par. 13 Remain & Ownership	G.E.P.
8/30/72	Correct Parcal 14 Remain Area	G.E.P.
7/5/72	Par. 15 Show larger Parcel	G.E.P.
6/28	Par. 14, Show larger Parcel	G.E.P.

SCALE 1" = 20'
DR. BY L.C.S.
CK. BY J.F.S.
DATE Jan. '72
JOB NO. 1-70-071

STATE OF ALASKA
DEPARTMENT OF HIGHWAYS
RIGHT OF WAY MAP
ALASKA PROJECT NO.
S-0937(10)

W K V H

WYLLER - KILLEWICH - VAN DOREN & HAZARD
ENGINEERS - ARCHITECTS
JUNEAU, ALASKA

SHEET 5 OF 12

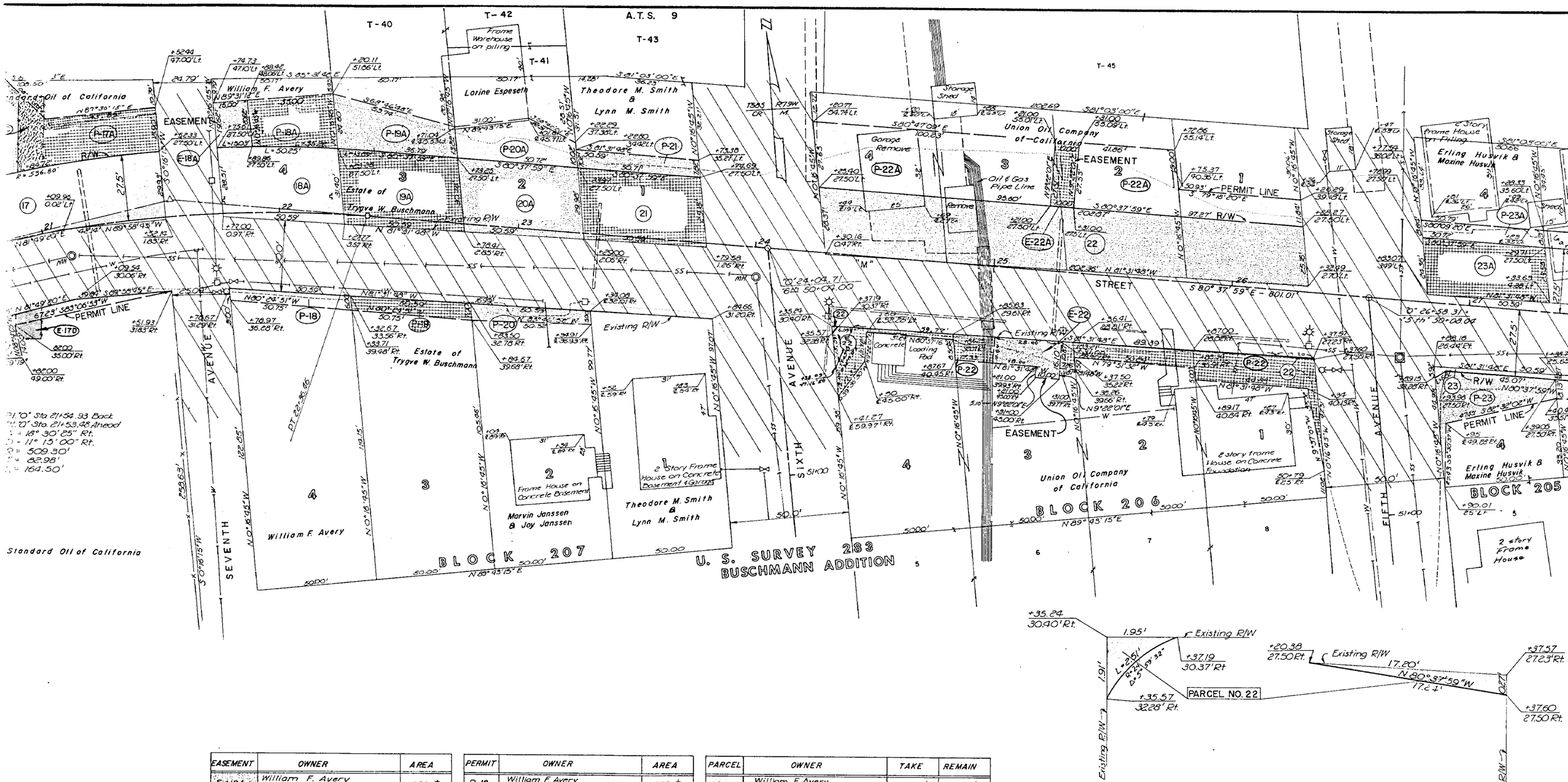

EASEMENT	OWNER	AREA
E-18A	William F. Avery	301 □'
E-22	Union Oil Company of California	355 □'
E-22A	Union Oil Company of California	275 □'
E-22B	Union Oil Company of California	65 □'

PERMIT	OWNER	AREA
P-18	William F. Avery	275 □'
P-18A	William F. Avery	785 □'
P-19	Estate of Trygve W. Buschmann	325 □'
P-19A	Estate of Trygve W. Buschmann	942 □'
P-20	Marvin Janssen & Joy Janssen	300 □'
P-20A	Larine Espeseth	762 □'
P-21	Theodore M. Smith & Lynn M. Smith	371 □'
P-22	Union Oil Company of California	1641 □'
P-22A	Union Oil Company of California	4523 □'
P-23	Erling Husvik & Maxine Husvik	803 □'
P-23A	Erling Husvik & Maxine Husvik	421 □'

PARCEL	OWNER	TAKE	REMAIN
18A	William F. Avery	1517 □'	1467 □'
19A	Estate of Trygve W. Buschmann	1558 □'	1603 □'
20A	Larine Espeseth	1519 □'	13,859 □'
21	Theodore M. Smith & Lynn M. Smith	1479 □'	11730 □'
22	Union Oil Company of California	5356 □'	204,691 □'
22A	Combined with Par 22		
23	Erling Husvik & Maxine Husvik	86 □'	7267 □'
23A	Erling Husvik & Maxine Husvik	1198 □'	2123 □'

DATE	REVISIONS
7/16/73	Enlarged P-17A, Corrected Slope Limits
4/24/73	Correct Ownership on Parcel 19, P-19, P-19A
3/16/73	Combine Par. 22, A with Par 22
2/27/73	Correct P-22, Add Easement 22B, Correct E-22
9/18/72	T/H₂ Correction Par. 20A, P-20A; Additional Remain Area Par. 20A
8/29/72	Name change Parcel 20A, P-20, P-20A.
7/18/72	Correct Par. 23 Ownership & Remain
7/3/72	Par. 20A Show Larger Parcel, Correct Par 22 remain
6/1/72	Par. 18A - Ownership change; Correct Par. 21 Remain

SCALE 1" = 20'
DR. BY W.V.
CK. BY J.F.S.
DATE Jan. '72
JOB NO. 1-70-071

STATE OF ALASKA
DEPARTMENT OF HIGHWAYS
RIGHT OF WAY MAP
ALASKA PROJECT NO.
S-0937(10)

WYLLER - KILLEWICH - VAN DOREN & HAZARD
ENGINEERS · ARCHITECTS
JUNEAU, ALASKA

SHEET 6 OF 12

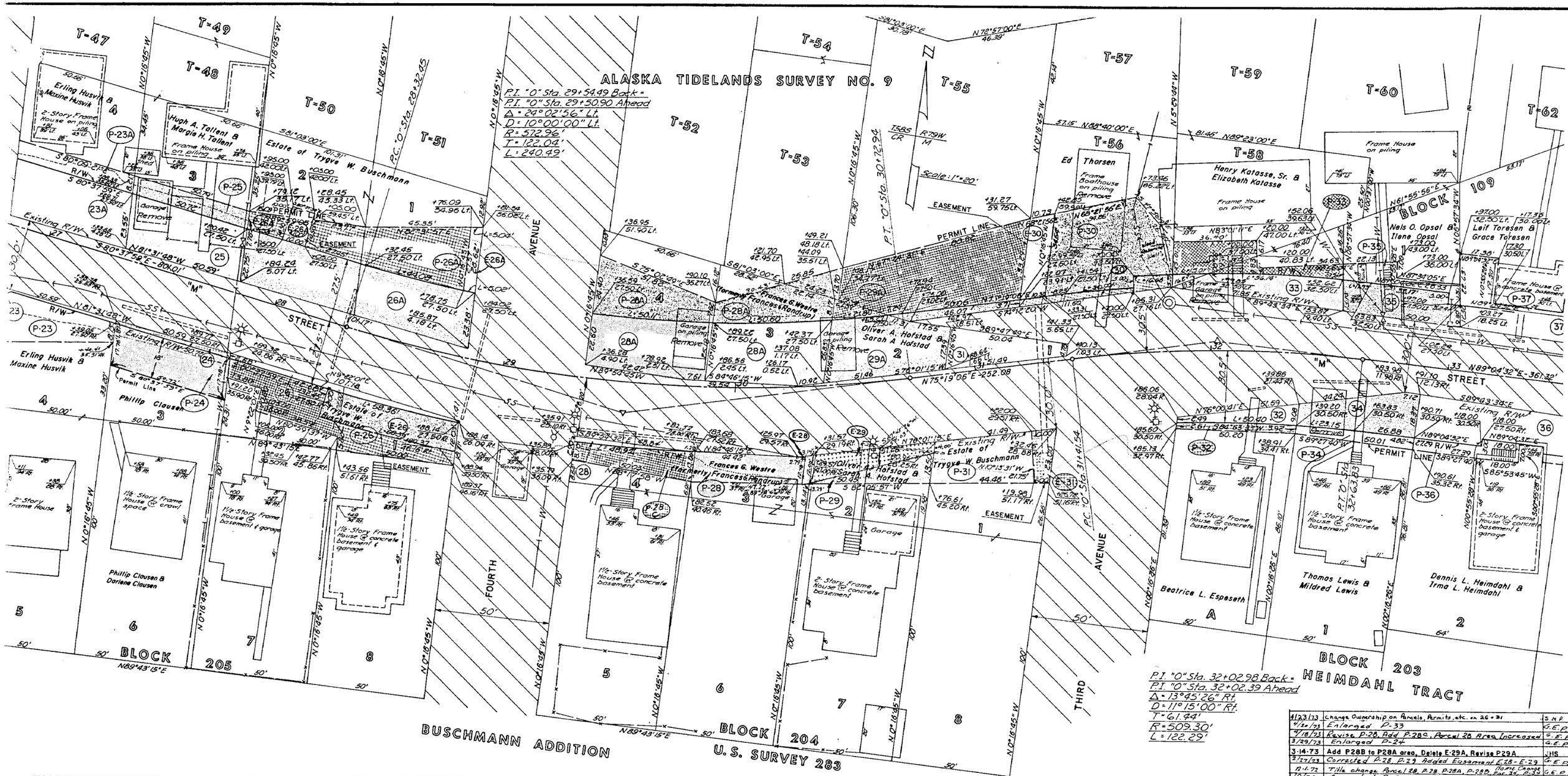

PERMIT	OWNER	AREA
P-24	Phillip Clausen	889 □'
P-25	Hugh A. Tallent & Margie H. Tallent	400 □'
P-26	Estate of Trygve W. Buschmann	1,150 □'
P-26A	Estate of Trygve W. Buschmann	1,980 □'
P-27	Deleted	
P-27A	Deleted	
P-28	Frances G. Westre (Formerly Frances G. Raudrup)	589 □'
P-28A	Frances G. Westre (Formerly Frances G. Raudrup)	1585 □'
P-28B	Deleted	
P-30B	Deleted	
P-29	Oliver A. Hofstad & Sarah A. Hofstad	336 □'
P-29A	Oliver A. Hofstad & Sarah A. Hofstad	2174 □'

PERMIT	OWNER	AREA
P-30	Ed Thorsen	1,744 □'
P-30A	Deleted	
P-31	Estate of Trygve W. Buschmann	836 □'
P-32	Beatrice L. Espeseth	183 □'
P-33	Henry Katasse, Sr. & Elizabeth Katasse	708 □'
P-34	Thomas Lewis & Mildred Lewis	228 □'
P-35	Nels O. Opsal & Ilene Opsal	612 □'
P-36	Frances G. Westre (Formerly Frances G. Raudrup)	500 □'

PARCEL	OWNER	TAKE	REMAIN
24	Phillip Clausen	114 □'	6,863 □'
25	Hugh A. Tallent & Margie H. Tallent	1,158 □'	8,142 □'
26	Estate of Trygve W. Buschmann	292 □'	2,490 □'
26A	Estate of Trygve W. Buschmann	2,231 □'	4,303 □'
28	Frances G. Westre (Formerly Frances G. Raudrup	87 □'	11,995 □'
27A	Deleted		
28A	Frances G. Westre (Formerly Frances G. Raudrup	2,503 □'	8,317 □'
29A	Oliver A. Hofstad & Sarah A. Hofstad	1,397 □'	8,869 □'
30	Ed Thorsen	234 □'	6763 □'
30A	Deleted		
31	Estate of Trygve W. Buschmann	555 □'	0 □'
32	Beatrice L. Espeseth	289 □'	4,384 □'

PARCEL	OWNER	TAKE	REMAIN
33	Henry Katasse, Sr. & Elizabeth Katasse	690 □'	7,983 □'
34	Thomas Lewis & Mildred Lewis	715 □'	4,551 □'
35	Nels O. Opsal & Ilene Opsal	659 □'	9,171 □'
30B	Deleted		

EASEM'T.	OWNER	AREA
E-28	Frances G. Westre (Estate of Frances G. Raudrup)	37 □'
E-29	Oliver A. Hofstad & Sarah A. Hofstad	401 □'
E-30	Estate of Trygve W. Buschmann	713 □'
E-30A	Estate of Trygve W. Buschmann	286 □'
E-30	Ed Thorsen	340 □'
E-31	Estate of Trygve W. Buschmann	177 □'
E-30B	Deleted	
E-29A	Deleted	

DATE	REVISIONS	BY
4/23/73	Change Ownership on Parcels, Permits, etc. on 26 & 31	J.S.N.P.
4/20/73	Enlarged P-33	G.E.P.
4/18/73	Revise P-28, Add P-28B, Parcel 28 Area Increased	G.E.P.
3/29/73	Enlarged P-24	G.E.P.
3-14-73	Add P28B to P28A area, Delete E-29A, Revise P29A	JHS
2/27/73	Corrected P-28, P-29 Added Easement E28-E-29	G.E.P.
12-1-72	Title change, Parcel 28, P-29, P-28A, P-28B, Par 34, P-34 Name Change	G.E.P.
10/72	Corrected P-30 and P-33	G.E.P.
9/18/72	Delete Par 30A & P-30A, Combined Areas With Par. 33 & P-33, Correct Par. 33 Remain	G.E.P.
8/31/72	Title change: Delete Par. 27 & 27A, Combine areas with parcel 28 & 28A	G.E.P.
8/29/72	Correct Parcel 28A Remain, Combined #30B with P-29A, Delete P-30B, E-30B change to E-29A, Combine Par. 30B with Par 29A, Delete Par. 30B	G.E.P.
7/18/72	Correct Par. 27 Remain	D.R.H.
7/3/72	Add Par. 30B, E-30B, & P30B. Par. 25 Show larger Parcel, Ownership and Area correction Par. 30, E30B, P30	G.E.P.
6-1-72	Par. 28A Ownership change; Correct Par. 35 Remain	G.E.P.

SCALE 1" = 20'
DR. BY C.S.P.
CK. BY J.F.S.
DATE Jan. '72
JOB NO. 170-071

STATE OF ALASKA
DEPARTMENT OF HIGHWAYS
RIGHT OF WAY MAP
ALASKA PROJECT NO.
S-0937(10)

WYLLER – KILLEWICH – VAN DOREN & HAZARD
ENGINEERS · ARCHITECTS
JUNEAU, ALASKA

SHEET 7 of 12

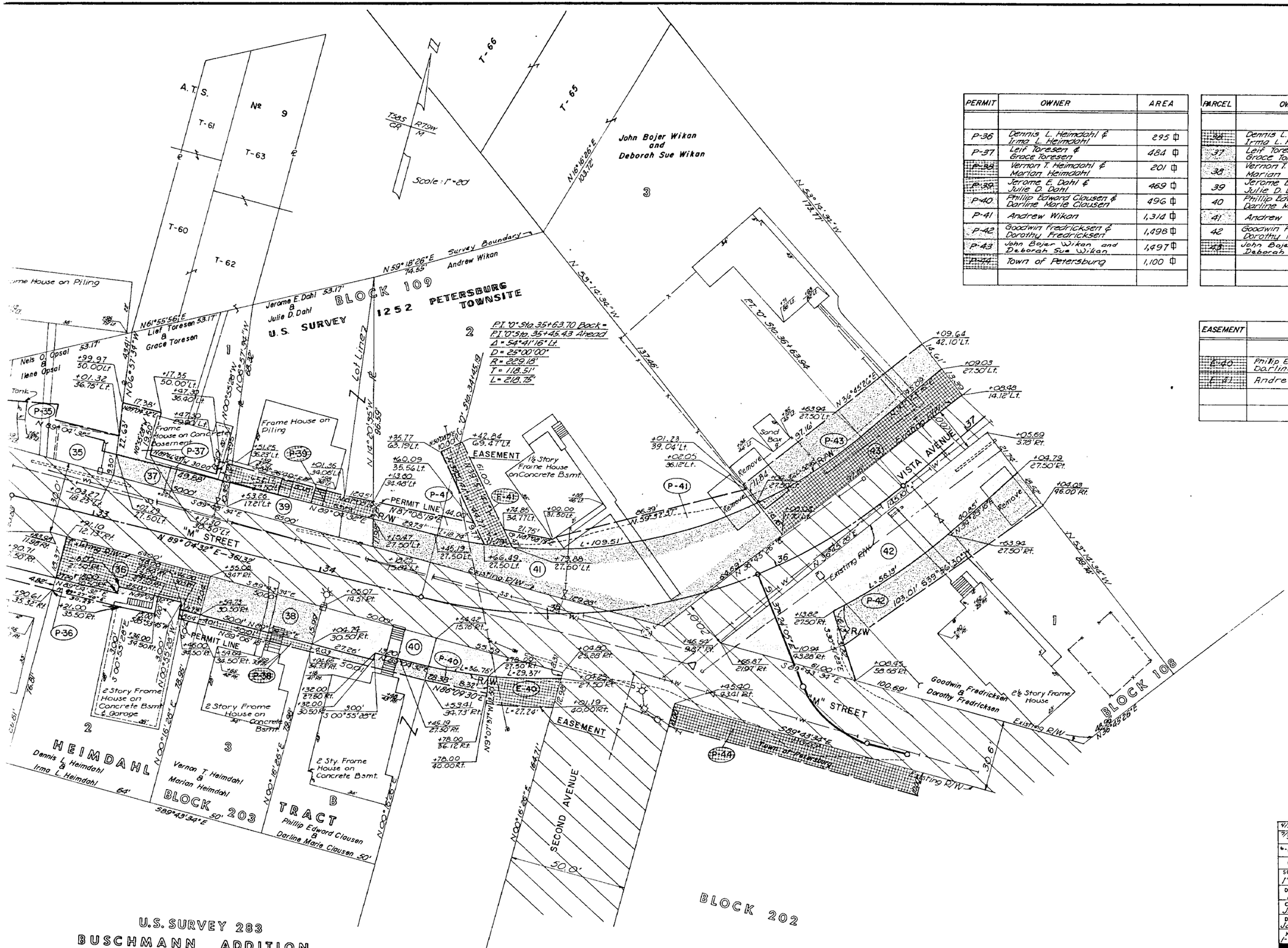

PERMIT	OWNER	AREA
P-36	Dennis L. Heimdahl & Irma L. Heimdahl	295 □'
P-37	Leif Toresen & Grace Toresen	484 □'
P-38	Vernon T. Heimdahl & Marian Heimdahl	201 □'
P-39	Jerome E. Dahl & Julie D. Dahl	469 □'
P-40	Phillip Edward Clausen & Darline Marie Clausen	496 □'
P-41	Andrew Wikan	1,314 □'
P-42	Goodwin Fredricksen & Dorothy Fredricksen	1,498 □'
P-43	John Bojer Wikan and Deborah Sue Wikan	1,497 □'
P-44	Town of Petersburg	1,100 □'

PARCEL	OWNER	TAKE	REMAIN
36	Dennis L. Heimdahl & Irma L. Heimdahl	1,058 □'	5,342 □'
37	Leif Toresen & Grace Toresen	487 □'	9,418 □'
38	Vernon T. Heimdahl & Marian Heimdahl	826 □'	4,174 □'
39	Jerome E. Dahl & Julie D. Dahl	703 □'	5,106 □'
40	Phillip Edward Clausen & Darline Marie Clausen	1,153 □'	13,853 □'
41	Andrew Wikan	3,789 □'	15,422 □'
42	Goodwin Fredricksen & Dorothy Fredricksen	3,488 □'	9,126 □'
43	John Bojer Wikan and Deborah Sue Wikan	1,223 □'	28,213 □'

EASEMENT	OWNER	AREA
E-40	Phillip Edward Clausen & Darline Marie Clausen	354 □'
E-41	Andrew Wikan	480 □'

DATE	REVISIONS	BY
4/20/78	Corrected Layout Parcel 36, P-36	G.E.P.
7/3/72	Par. 43 Ownership change. Remain area corrected	G.E.P.
6-1-72	Correct Par. 37 Remain	G.E.P.

SCALE 1"=20'
DR. BY D.S.
CK. BY J.F.S.
DATE Jan. '72
JOB NO. 1-70-071

STATE OF ALASKA
DEPARTMENT OF HIGHWAYS
RIGHT OF WAY MAP
ALASKA PROJECT NO.
S-0937(10)

WYLLER - KILLEWICH - VAN DOREN & HAZARD
ENGINEERS - ARCHITECTS
JUNEAU, ALASKA

SHEET 8 OF 12