STATE OF ALASKA
DEPARTMENT OF TRANSPORTATION
&
PUBLIC FACILITIES

RIGHT OF WAY MAP
ALASKA PROJECT
R.S.-0938 (1)
PETERSBURG "H" STREET

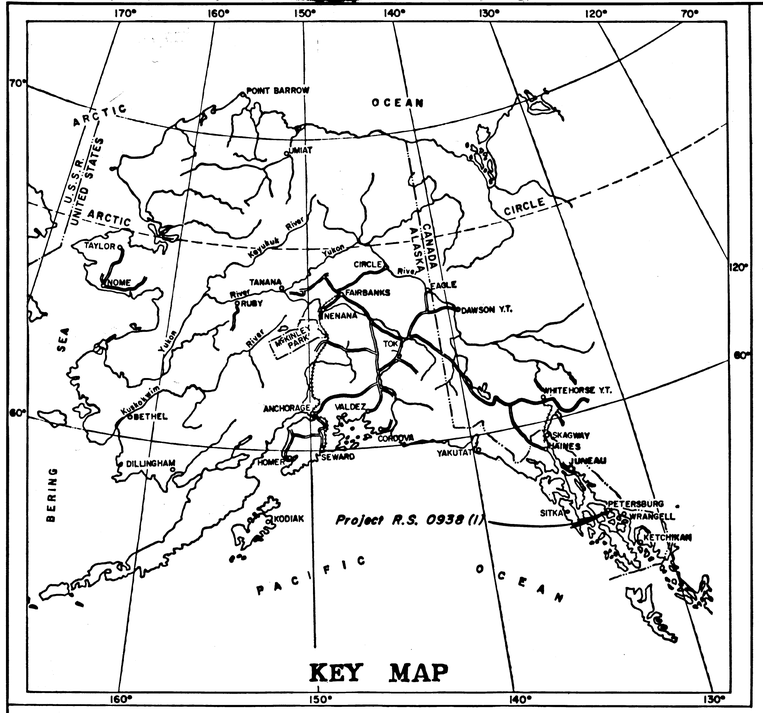

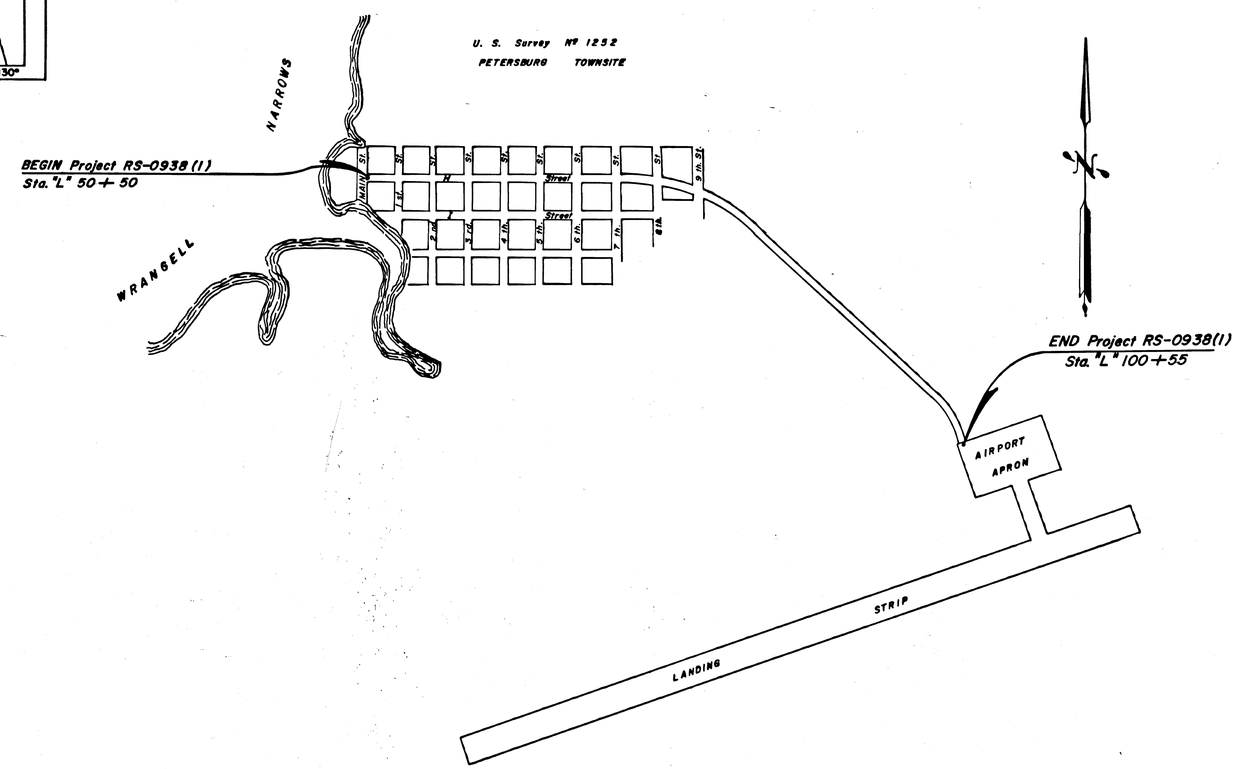

PROJECT LENGTH 0.956 **MI.**

SCALE: 1" = 500'

0 1 2 3 4 5

DEPARTMENT OF TRANSPORTATION
&
PUBLIC FACILITIES

APPROVED 3/16, 19 79
Date

for Jack S. Bodine
ADMINISTRATIVE DIRECTOR
Division of Land, Leasing, Right of Way, & Fleet Equipment

DEPARTMENT OF TRANSPORTATION

FEDERAL HIGHWAY ADMINISTRATION

APPROVED _____, 19 _____
Date

DIVISION ADMINISTRATOR

U. S. S. 1252
PETERSBURG Townsite

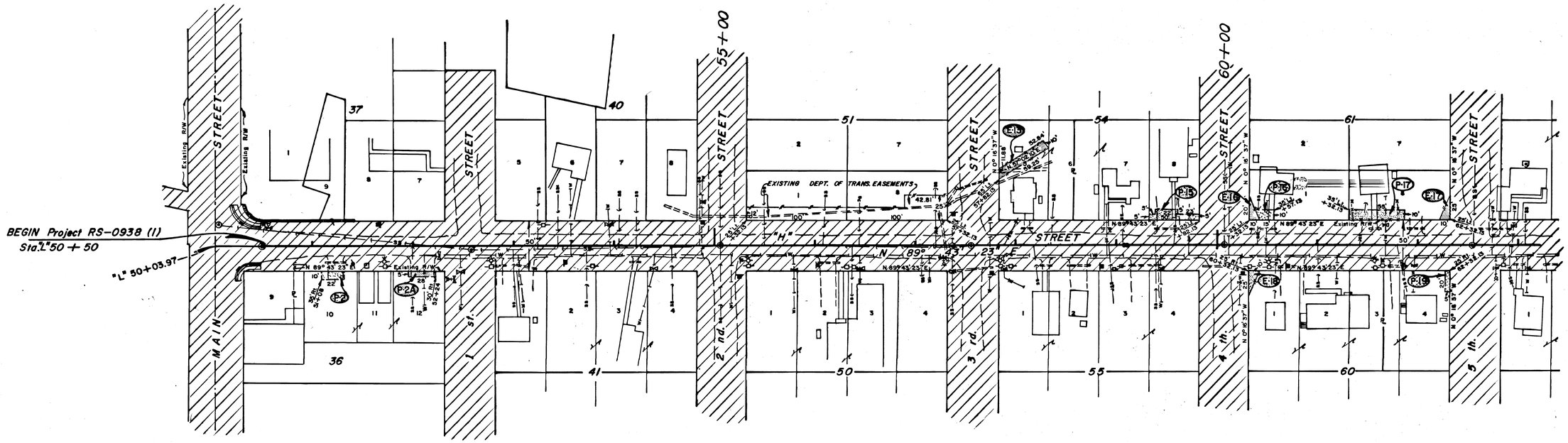

DATE	REVISIONS	BY
10/79	Deleted P-10	G. E. P.
8/79	Correct Ownership E-17 & P-17, Update Ownership E-18	G. E. P.
6/79	Sheet 3 added to plans, Project extended to Sta. "L" 100+55	G. E. P.
5/79	Add Permit P-2A, Add Easements E-13, E-16, E-17, E-18, E-25, E-25A, E-26	G. E. P.
	Revise B.O.P., P-2, P-10, P-15, P-16, P-17, P-19, P-22, P-24	
	Delete P-1, P-3, P-4, P-5, P-6, P-7, P-8, P-9, P-11, P-12, P-13, P-14, P-18 P-20, P-21, P-23, P-25, P-26, P-27, P-28	

EASEM'T. Nº	OWNER	AREA
E-13	Therman Ray Lewis & Anne Lewis	560 S.F.
E-16	Robert Nelson	100 S.F.
E-17	Henry J. Allen, Administrator of the Estate of Flora Rusk Allen	125 S.F.
E-18	David E. Helmick & Wanda A. Helmick	125 S.F.

PERMIT Nº	OWNER	AREA
P-2	City of Petersburg	220 S.F.
P-2A	City of Petersburg	140 S.F.
P-10	DELETED	S.F.
P-15	Benjamin Berkley & Ivy Berkley	360 S.F.
P-16	Robert Nelson	175 S.F.
P-17	Henry J. Allen, Administrator of the Estate of Flora Rusk Allen	550 S.F.
P-19	Gerald J. Lind & Ethel Lind	100 S.F.

STATE OF ALASKA

DEPARTMENT OF TRANSPORTATION
&
PUBLIC FACILITIES

RIGHT OF WAY MAP

ALASKA PROJECT No.
RS—0938 (1)

DRAWN G. E. P.	DATE 5/79	SCALE 1" = 50'
CHECKED	DATE	SHEET 1 OF 3

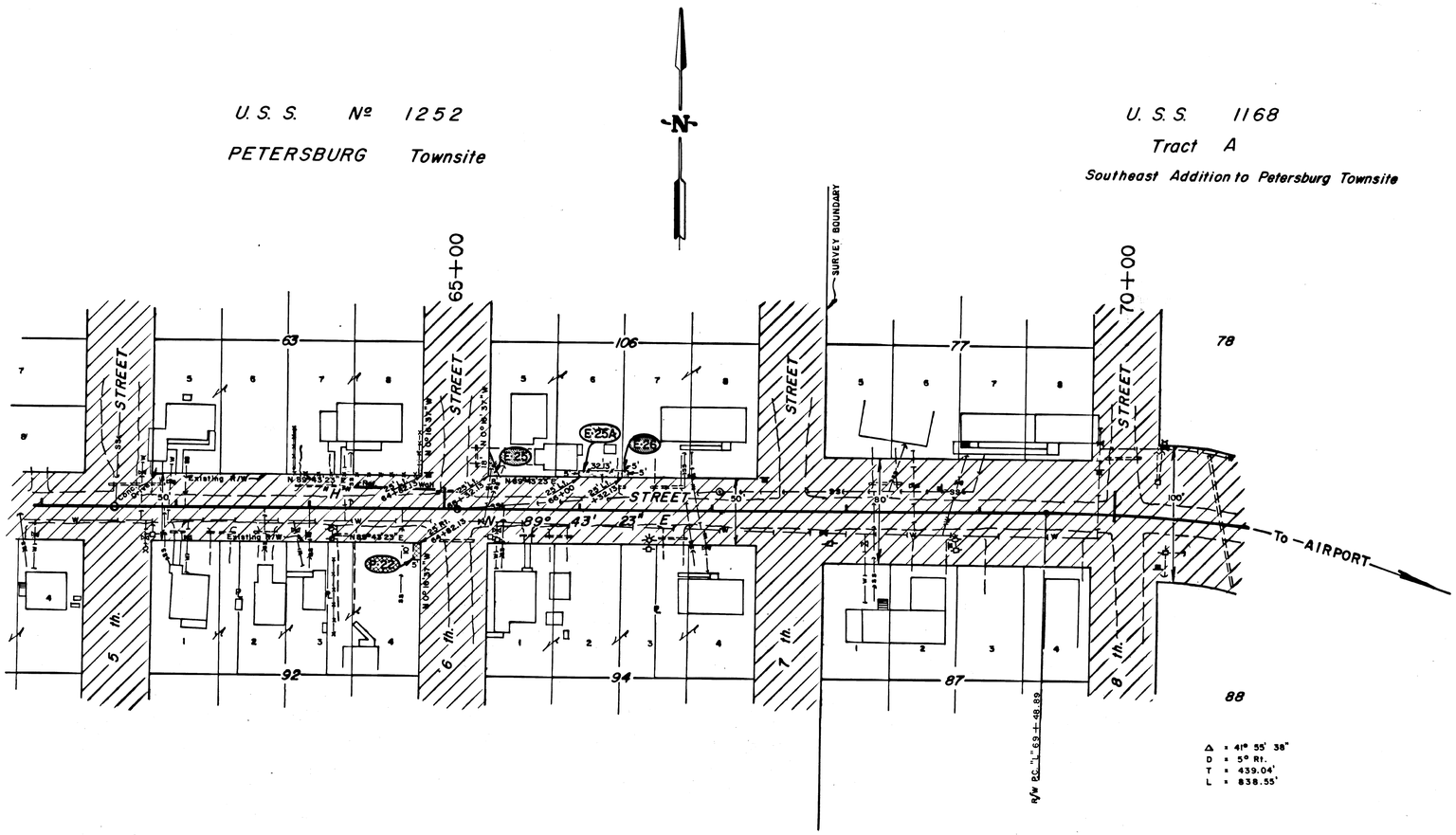

EASEM'T Nº	OWNER	AREA
E-25	Gerald J. Lind & Ethel Lind	72 S.F.
E-25A	Gerald J. Lind & Ethel Lind	161 S.F.
E-26	Frank Fernandez & Pauline Fernandez	25 S.F.

PERMIT Nº	OWNER	AREA
P-22	Marvin Israelson	50 S.F.
P-24	Dalelai	S.F.

DATE	REVISIONS	BY
11/79	Deleted Permit P-24	G.E.P.
5/79	See Sheet 1 Revision Block	G.E.P.

STATE OF ALASKA

DEPARTMENT OF TRANSPORTATION
&
PUBLIC FACILITIES

RIGHT OF WAY MAP
ALASKA PROJECT No.
RS-0938 (1)

DRAWN G.E.P.	DATE 5/79	SCALE 1" = 50'
CHECKED	DATE	SHEET 2 OF 3

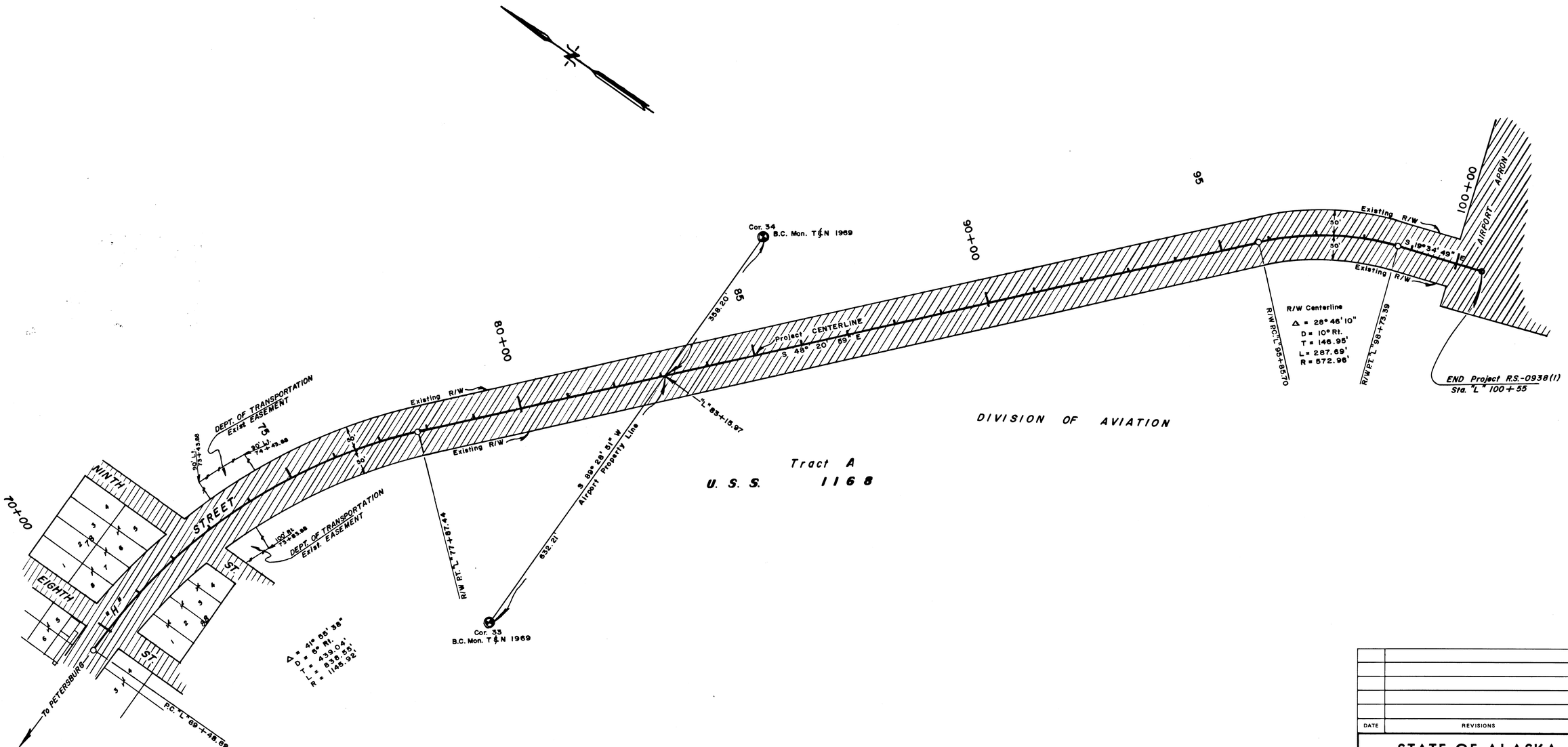

NOTE: CHANGE OF SCALE.

DATE	REVISIONS	BY

STATE OF ALASKA

DEPARTMENT OF TRANSPORTATION
&
PUBLIC FACILITIES

RIGHT OF WAY MAP

ALASKA PROJECT No.
RS-0938 (1)

DRAWN G.E.P.	DATE 8/5/79	SCALE 1" = 100'
CHECKED	DATE	SHEET 3 OF 3