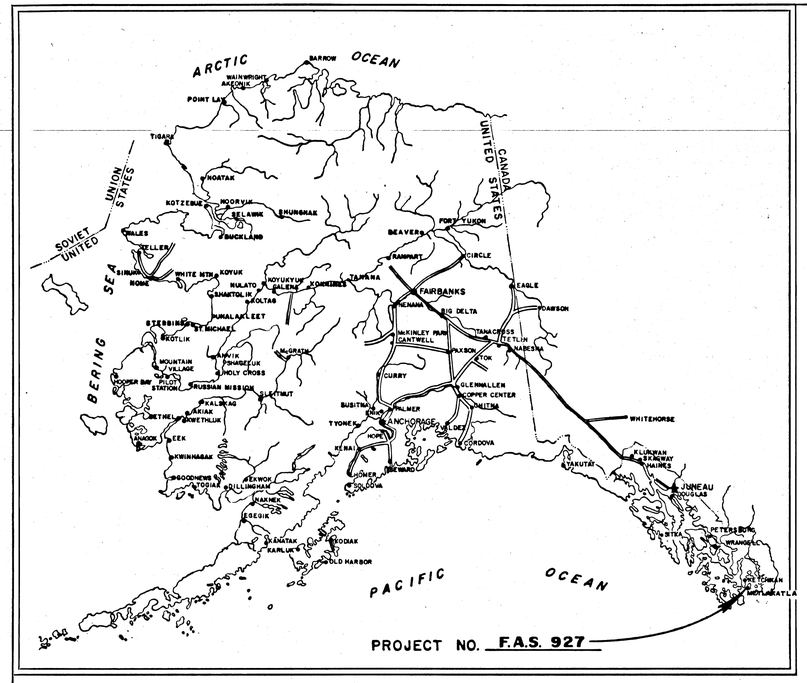

STATE OF ALASKA

DEPARTMENT OF HIGHWAYS

RIGHT OF WAY MAP

ALASKA PROJECT

F.A.S. 927

METLAKATLA FERRY TERMINAL

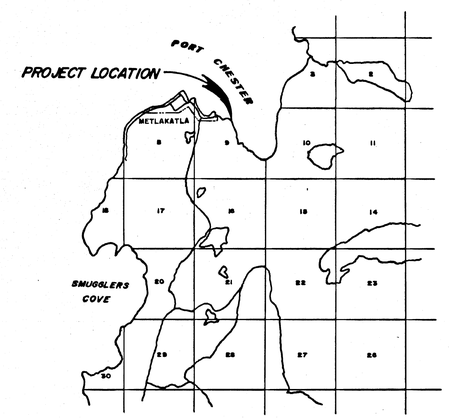

N

DEPARTMENT OF HIGHWAYS

APPROVED_____, 19___
Date

COMMISSIONER

DEPARTMENT OF COMMERCE
BUREAU OF PUBLIC ROADS

APPROVED_____, 19___
Date

REGIONAL ENGINEER
REGION TEN

PROJECT LENGTH_____MI.

SCALE

STATE	PROJECT DESIGNATION	YEAR	SHEET NO.	TOTAL SHEETS
ALASKA		1973		

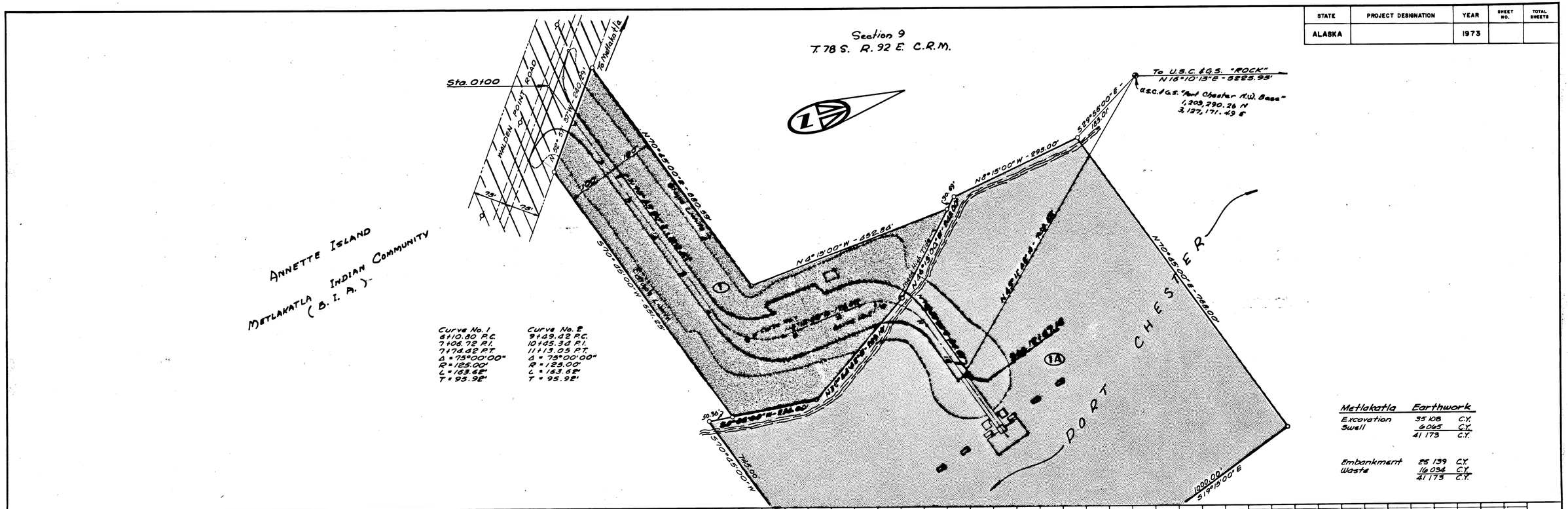

Metlakatla	Earthwork	
Excavation	35 108	C.Y.
Swell	6065	C.Y.
	41 173	C.Y.
Embankment	25 139	C.Y.
Waste	16 034	C.Y.
	41 173	C.Y.

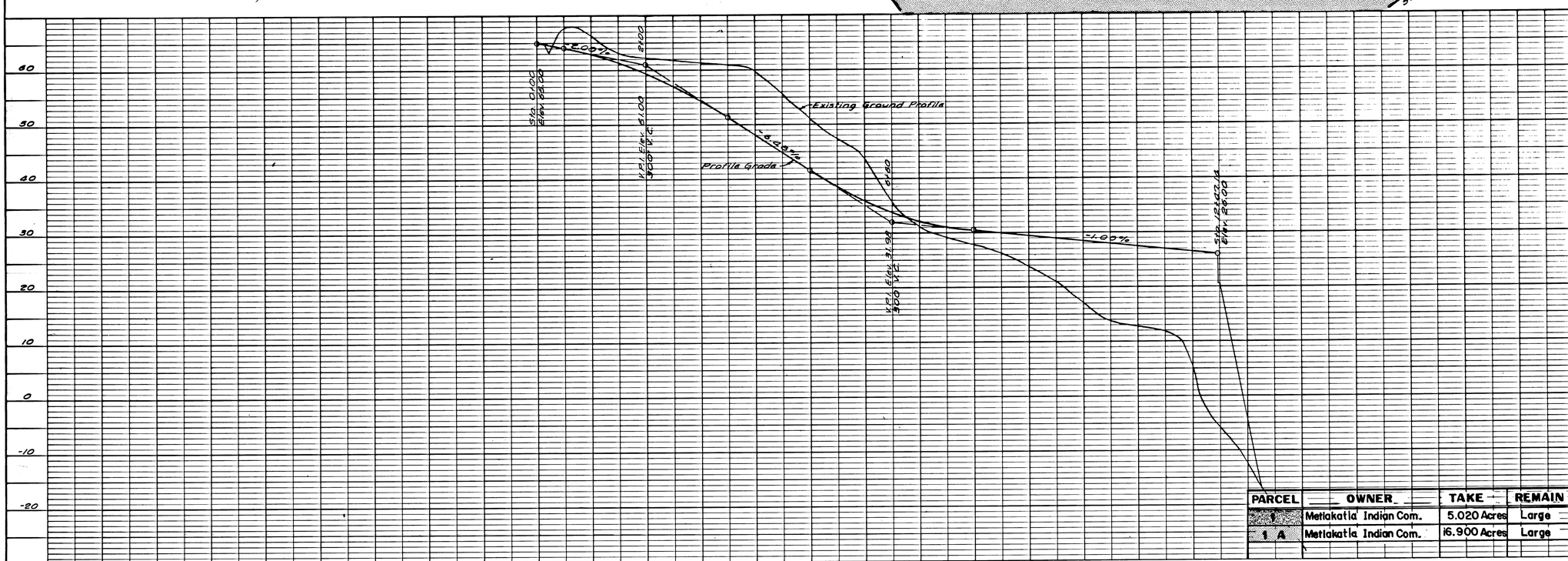

PARCEL	OWNER	TAKE	REMAIN
1	Metlakatla Indian Com.	5.020 Acres	Large
1 A	Metlakatla Indian Com.	16.900 Acres	Large

5/73 | DELETED P-1 | G. E. P.

METLAKATLA FERRY TERMINAL
STATE OF ALASKA
RIGHT-OF-WAY MAP

BOMHOFF & ASSOCIATES
Engineering and Surveys
1020 West Fireweed Lane
Anchorage, Alaska 99503

Project Nº
F.A.S. 927

DESIGNED BY: G. C. S.
DRAWN BY: C. L. F.
CHECKED BY: G. C. S.
SCALE: HORIZ. 1" = 100' VERT. 1" = 10'
DATE:
SHEET 2 OF 2

PLAN
NOTE BOOK No.
SURVEYED
PLOTTED
ALIGNMENT CHECKED
ST. OF WAY CHECKED
BY
DATE

PROFILE
NOTE BOOK No.
SURVEYED
PLOTTED
GRADES CHECKED
B. M.'s NOTED
STRUCTURE NOTATIONS CHECKED
BY
DATE

PLATE 1 PLAN-PROFILE B P R STANDARD
EUGENE DIETZGEN CO., CHICAGO - NEW YORK