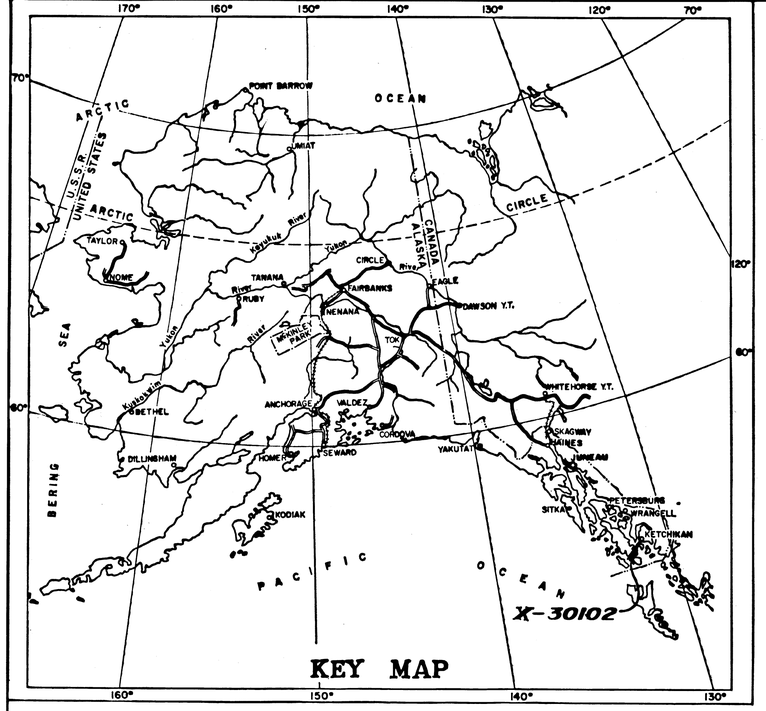

STATE OF ALASKA
DEPARTMENT OF TRANSPORTATION
&
PUBLIC FACILITIES

RIGHT OF WAY MAP
ALASKA PROJECT
X-30102
KETCHIKAN AIRPORT FERRY TERMINAL SHUTTLE



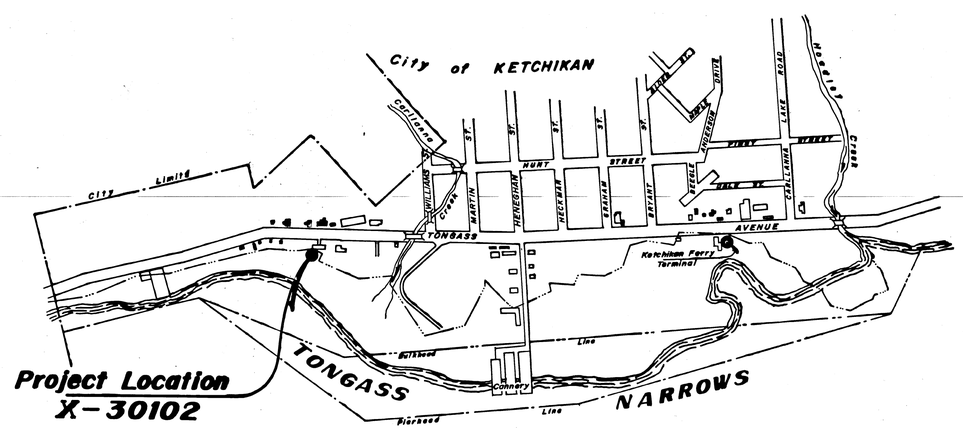

SCALE: 1" = 400'

0 1/2 1 2 3 4 5

DEPARTMENT OF TRANSPORTATION
&
PUBLIC FACILITIES

APPROVED_____, 19_____
Date

DIRECTOR
HIGHWAY DESIGN & CONSTRUCTION

DEPARTMENT OF TRANSPORTATION

FEDERAL HIGHWAY ADMINISTRATION

APPROVED_____, 19_____
Date

DIVISION ADMINISTRATOR

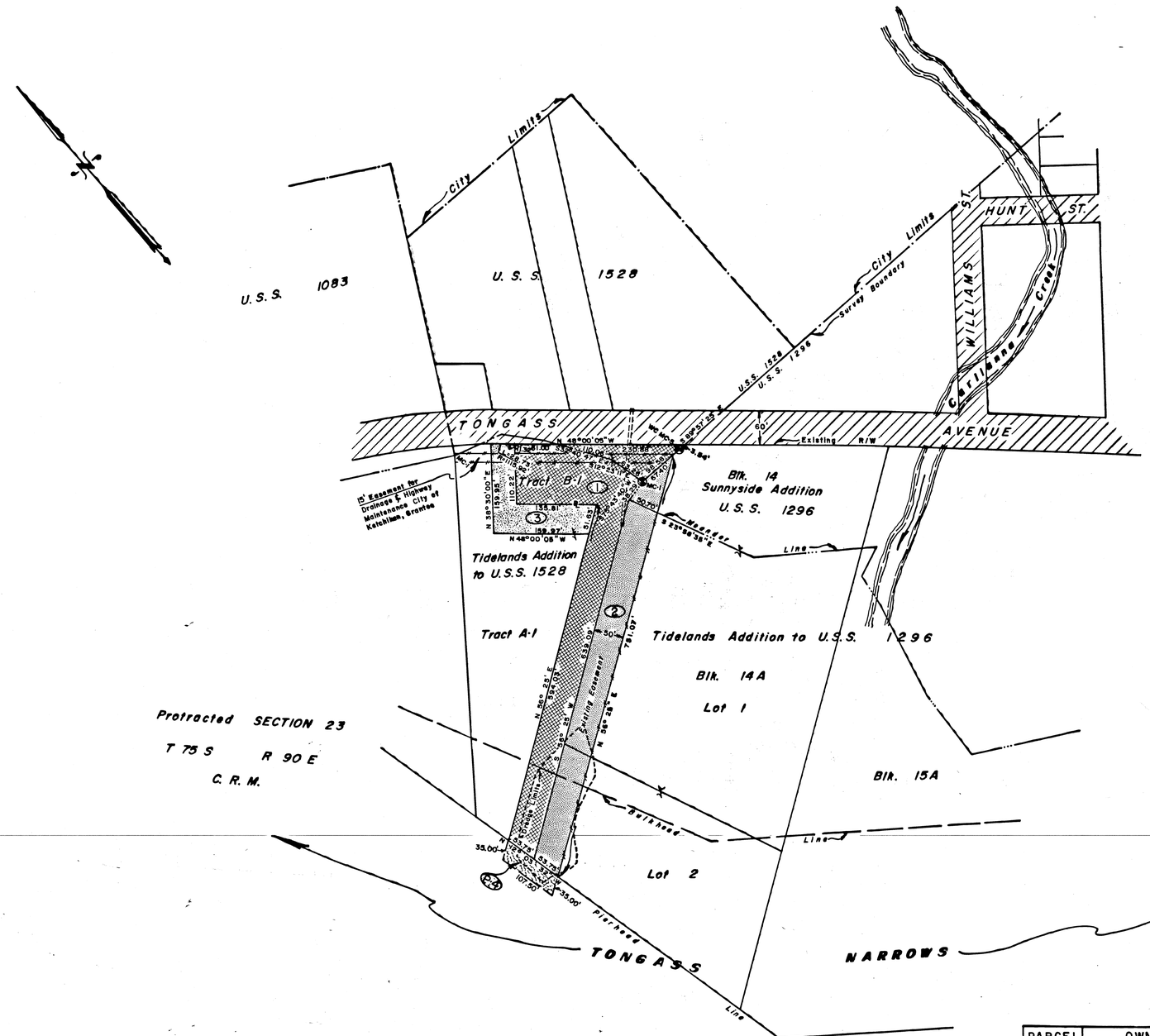

PARCEL	OWNER	AREA	REMAIN
1	Paul C. Mattle & Karen L. Mattle	1.285 Ac.	0 Ac.
2	South Coast, Inc.	0.805 Ac.	7.225 Ac.
3	Paul C. & Karen L. Mattle, Contract Sellers Robert G. Young, Contract Buyer	0.294 Ac.	1.842 Ac.
PERMIT			
P-4	STATE DIVISION OF FOREST, LAND & WATER MANAGEMENT	0.086 Ac.	

DATE	REVISIONS	BY
9/79	Title Change: Revise Parcel 1 Area, Add Parcel 3; Show 15' Easement. Added Permit P-4	G.E.P.

STATE OF ALASKA

DEPARTMENT OF TRANSPORTATION

&

PUBLIC FACILITIES

RIGHT OF WAY MAP

ALASKA PROJECT No.

X-30102

DRAWN G. E. P.	DATE 8/79	SCALE 1" = 100'
CHECKED	DATE 8/30/79	SHEET 1 OF 1