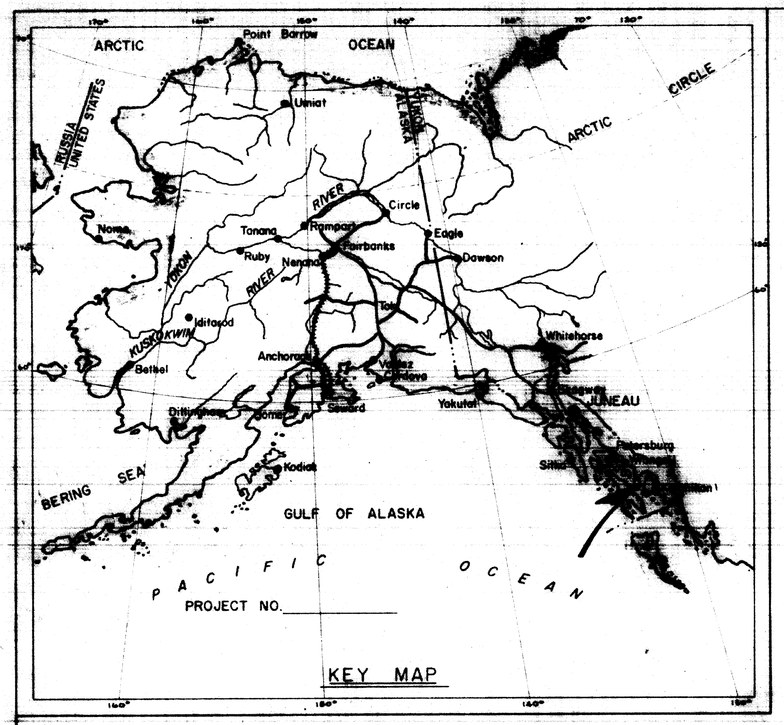

KEY MAP

STATE OF ALASKA

DEPARTMENT OF PUBLIC WORKS

DIVISION OF HIGHWAYS

RIGHT OF WAY MAP

ALASKA PROJECT

ROUTE NO. S-920

CONTROL SECTION 092001-01

NORTH TONGASS HIGHWAY

LENGTH SUMMARY

PROJECT LENGTH:
FEET _____ MILES _____

RIGHT OF WAY LENGTH
FEET 43300.82 MILES 8.201

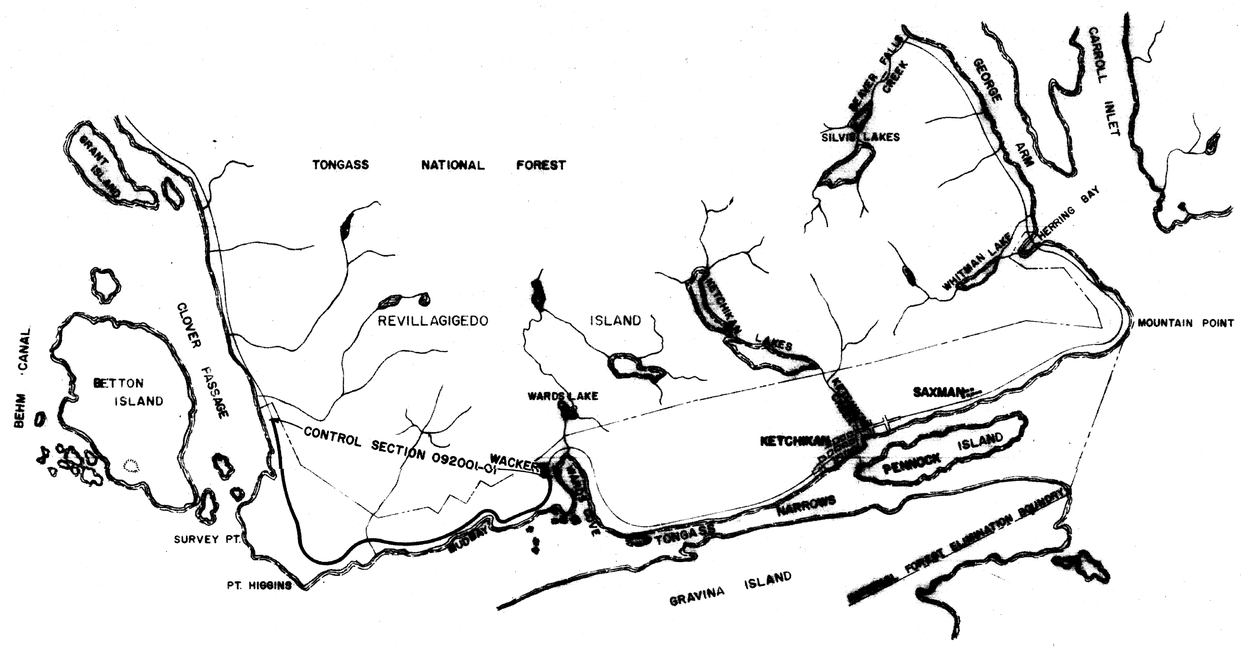

DEPARTMENT OF PUBLIC WORKS
DIVISION OF HIGHWAYS

APPROVED _____, 19__
DATE

T D SHERARD
DIRECTOR OF HIGHWAYS
AND CHIEF ENGINEER

DEPARTMENT OF COMMERCE
BUREAU OF PUBLIC ROADS

APPROVED _____, 19__
DATE

REGIONAL ENGINEER
REGION TEN

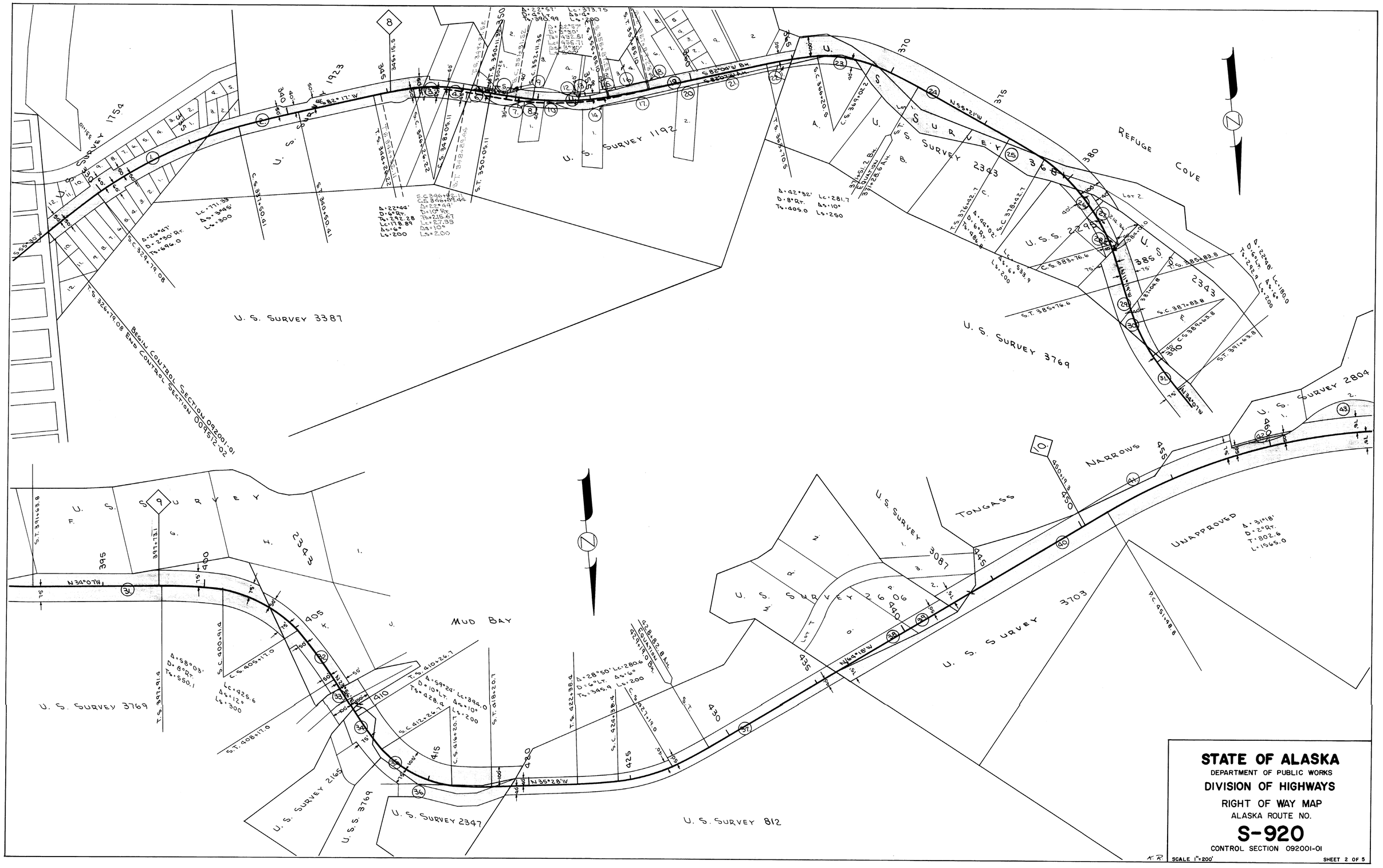

STATE OF ALASKA
DEPARTMENT OF PUBLIC WORKS
DIVISION OF HIGHWAYS
RIGHT OF WAY MAP
ALASKA ROUTE NO.
S-920
CONTROL SECTION 092001-01
SCALE 1"=200'
SHEET 2 OF 5

TONGASS NARROWS
U. S. SURVEY 2604
U.S.S. 3092
U. S. SURVEY 2603
U. S. SURVEY 3703 UNAPPROVED
U. S. SURVEY 3153
U. S. SURVEY 3152
U. S. SURVEY 3768 UNAPPROVED
U. S. SURVEY 2604
U. S. SURVEY 3092
U. S. SURVEY 3703
UNAPPROVED
STATE OF ALASKA
DEPARTMENT OF PUBLIC WORKS
DIVISION OF HIGHWAYS
RIGHT OF WAY MAP
ALASKA ROUTE NO.
S-920
CONTROL SECTION 092001-01
SCALE 1"=200'
SHEET 3 OF 5

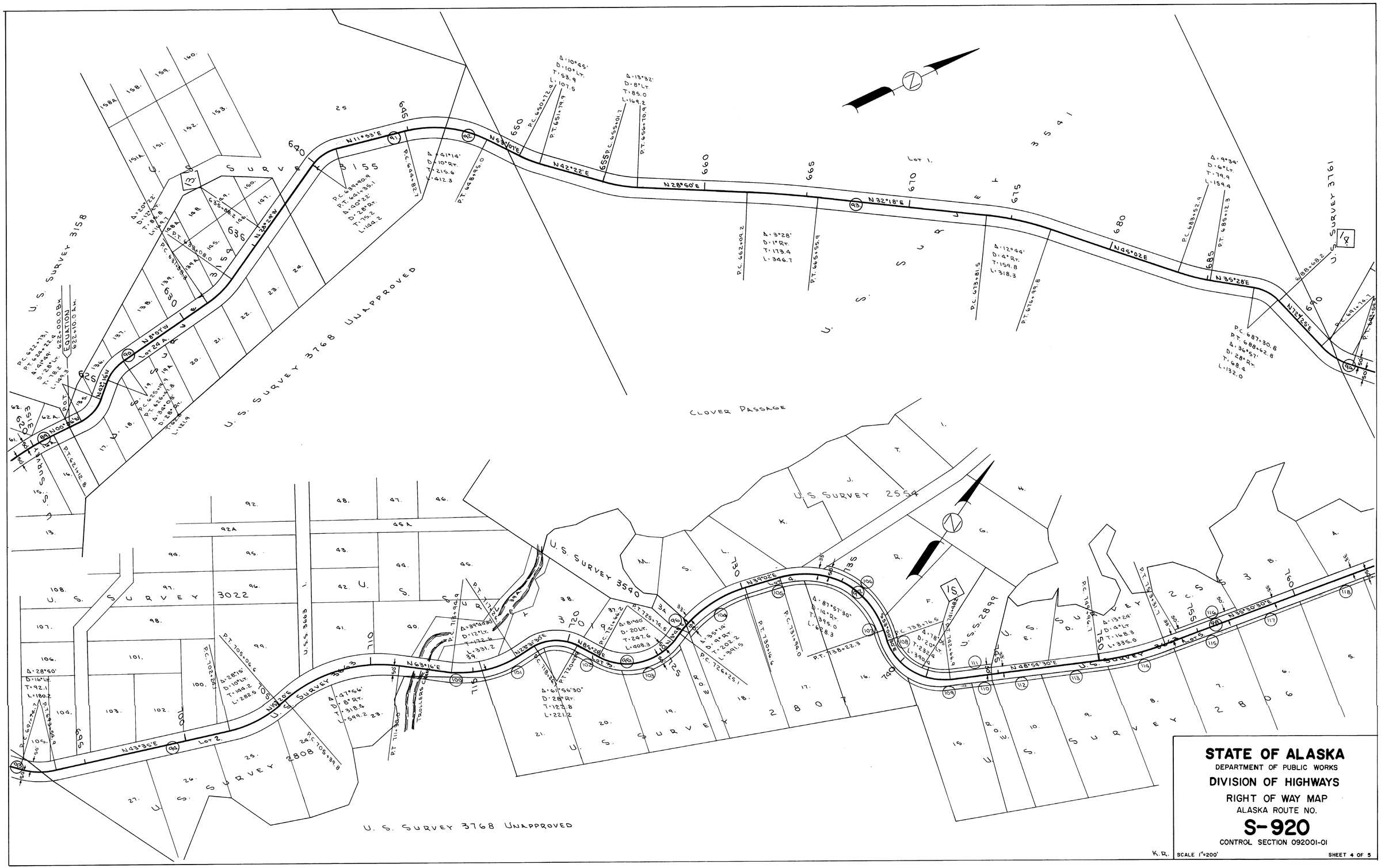

STATE OF ALASKA
DEPARTMENT OF PUBLIC WORKS
DIVISION OF HIGHWAYS
RIGHT OF WAY MAP
ALASKA ROUTE NO.
S-920
CONTROL SECTION 092001-01
SCALE 1"=200'
SHEET 4 OF 5

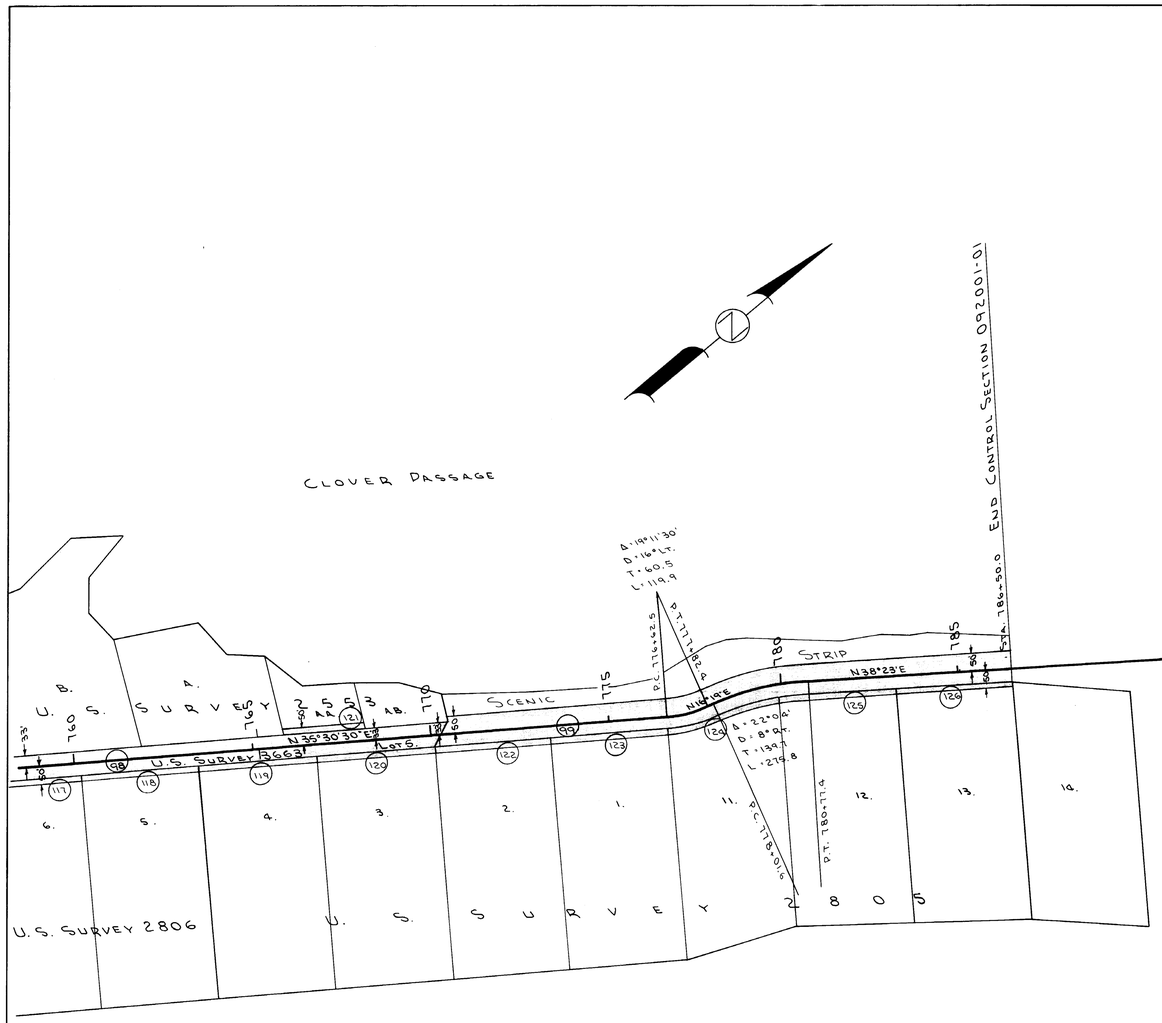

Parcel No.	Name	Area Sq. Ft.	Area Acres.	Remarks
1.	Toivo Anderson			R/W Deed
2.	Anton & Frances Brusich			R/W Deed
3.	Nada F. Collins			R/W Deed
4.	Anton & Frances Brusich			R/W Deed
5.	William Jr. & Agnes G. Lattin			R/W Deed
6.	Merna Ratland			R/W Deed
7.	Merna Ratland			R/W Deed
8.	Jess F. & Nell M. Garletts			R/W Deed
9.	J.D. & Margella E. McDonald			R/W Deed
10.	Merna Ratland			R/W Deed
11.				R/W Road
12.	Merna Ratland			R/W Deed
13.	Andrew Langloe			R/W Deed
14.	Andrew Langloe			R/W Deed
15.	Anna Lattin Rasmussen			R/W Deed
16.	William H. Lattin Sr.			R/W Deed
17.	Merna Ratland			R/W Deed
18.	Carl & Pearl Entwit			R/W Deed
19.	C. E. Ratland			R/W Deed
20.	Marion E. West			R/W Deed
21.	Merna Ratland, Guardian of Ratland Estate		.13	Q.C. Deed
22.	Woods Cove - Mud Bight Community Club		.034	Q.C. Deed
23.	Claude B. & Delia Yeigley		.33	Q.C. Deed
24.	Tidelands			No Document
25.	Bureau of Land Management			† Old R/W
26.	John Mallory & C. Katherine Goddard		.27	Q.C. Deed
27.	Charles Herbert Vick		.21	Q.C. Deed
28.	William & Lillian E. Mossburg		.18	Q.C. Deed
29.	Bureau of Land Management			J-012121
30.	Arzelia N. Nees & Dorothy M. Henderson		.39	Q.C. Deed
31.	Bureau of Land Management			J-012121
32.	Estate of John Mobl, R. H. Ziegler, Agent		1.30	Q.C. Deed
33.	Bureau of Land Management			Old R/W
34.	Clarence W. & Belva T. King		.528	Q.C. Deed
35.	Woods Cove Pack. Co & U.S. Corps of Engineers			Q.C. Deed & Permit
36.	Bureau of Land Management			Old R/W
37.	Ketchikan Spruce Mills		1.90	Q.C. Deed
38.	Don & Vera L. Loudenback		.66	Q.C. Deed
39.	Albert Evans		.246	† See File 00101
40.	Bureau of Land Management			J-012121
41.	Tidelands			J-012121
42.	Gerald B. Banta		.014	*† See File 00102
43.	Bureau of Land Management			Old R/W
44.	John D. Ballard		.05	*† See File 00103
45.	David & Virginia Lloyd		.12	*† See File 00104
46.	Walter Black			*† See File 00426
47.	Charles A. Ballard		.046	*† See File 00105
48.	Clarence C. Ashton		.318	* Subj. to 601, See File 00106
49.	Bureau of Land Management			† Old R/W
50.	Frank S. Shelton		.367	*† See File 00108
51.	Chris Copstead		.01	*† See File 00107
52.	Harry W. Gale		.0713	*† See File 00124
53.	Charles W. Nelson		.066	* Subj. to 601, See File 00125
54.	Clifford L. McKay		.025	*† See File 00109
55.	Ira & Mrs. R. K. Alleran		.023	* Subj. to 601, See File 00110
56.	Samuel R. & Mazzie E. Wiks		.059	* Subj. to 601, See File 00126
57.	Frank L. Crooker		.058	*† See File 00127
58.	Jacob West		.026	Q.C. Deed
59.	Bureau of Land Management			† Old R/W
60.	C. L. & Eunice M. Montgomery		.02	* Subj. to 601, See File 00112
61.				*† No Document
62.				*† No Document
63.	William T. & Martha N. Brown		.011	*† See File 00113
64.	William Chester Ross Sr.		.024	Q.C. Deed
65.	Edward A. Cannon		.072	* Subj. to 601, See File 00128
66.	M. J. Mattison		.0337	* Subj. to 601, See File 00129
67.	Harvey W. Christilad		.025	* Subj. to 601, See File 00115
68.	Christ's Home For Children (Trustees)		.0283	* Subj. to 601, See File 00130
69.				*† No Document
70.	Folke A. Victorsen		.029	* Subj. to 601, See File 00116
71.	Clarence M. Pollock		.028	* Subj. to 601, See File 00117
72.				*† No Document
73.				† No Document
74.	Fred W. & Doris E. Dolphin		.025	Q.C. Deed
75.	Clyde W. Henley		.0253	*† See File 00119
76.				*† No Document
77.				† No Document
78.	Olaf L. Nesthus		.037	† See File 00120
79.	C. F. Winscott		.0404	Q.C. Deed
80.				*† No Document
81.				*† No Document
82.	Betty King (Mrs. Budt King)		.045	* Subj. to 601, See File 00122
83.	James R. Andrews		.0444	*† See File 00123
84.				*† No Document
85.	Robert W. & Virginia Ballard Hadran		.04	*† See File 00131
86.	Bureau of Land Management			† Old R/W
87.				*† No Document
88.	Bureau of Land Management			† Old R/W
89.	Bureau of Land Management			† Old R/W
90.	Bureau of Land Management			† Old R/W
91.	Bureau of Land Management			† Old R/W
92.	Bureau of Land Management			Old R/W
93.	U.S. Coast Guard Reservation			*† No Document
94.	Bureau of Land Management			Old R/W
95.	Bureau of Land Management			Old R/W
96.	Bureau of Land Management			Old R/W
97.	Bureau of Land Management			Old R/W
98.	Bureau of Land Management			Old R/W
99.	Bureau of Land Management			Old R/W

* Subject to Act of July 24, 1947
† Subject to D.O. 2665 & P.L.O. 757

Parcel No.	Name	Area Sq. Ft.	Area Acres	Remarks
100				† No Document
101				*† No Document
102				*† No Document
103				*† No Document
104				*† No Document
105				*† No Document
106				† No Document
107				*† No Document
108				* No Document Subj. to 601
109				*† No Document
110				† No Document
111				* No Document Subj. to 601
112				* No Document Subj. to 601
113				*† No Document
114				* No Document Subj. to 601
115				*† No Document
116				*† No Document
117				*† No Document
118				* No Document Subj. to 601
119				*† No Document
120				*† No Document
121				*† No Document
122				* No Document Subj. to 601
123				*† No Document
124				*† No Document
125				*† No Document
126.				*† No Document

* Subject to Act of July 24, 1947
† Subject to D.O. 2665 & P.L.O. 757

STATE OF ALASKA

DEPARTMENT OF PUBLIC WORKS

DIVISION OF HIGHWAYS

RIGHT OF WAY MAP

ALASKA ROUTE NO.

S-920

CONTROL SECTION 092001-01

W. R.

SCALE 1"=200'

SHEET 5 OF 5