K&E 19 1153 9-77 MC 6897

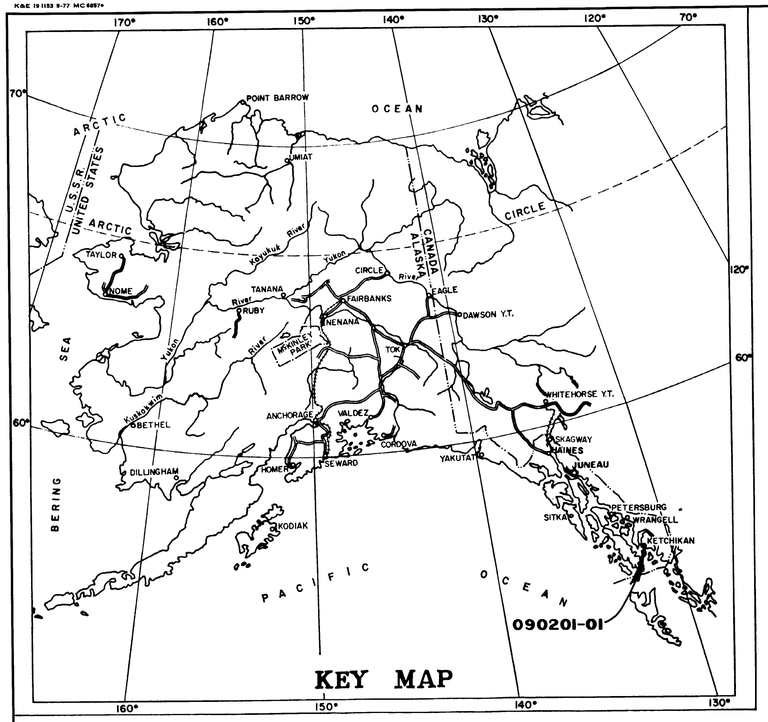

STATE OF ALASKA
DEPARTMENT OF TRANSPORTATION
&
PUBLIC FACILITIES

RIGHT OF WAY MAP
ALASKA PROJECT

ROUTE № S-902

CONTROL SECTION 090201-01

SOUTH TONGASS HIGHWAY

KETCHIKAN – ROOSEVELT DRIVE TO POWERHOUSE SPUR ROAD

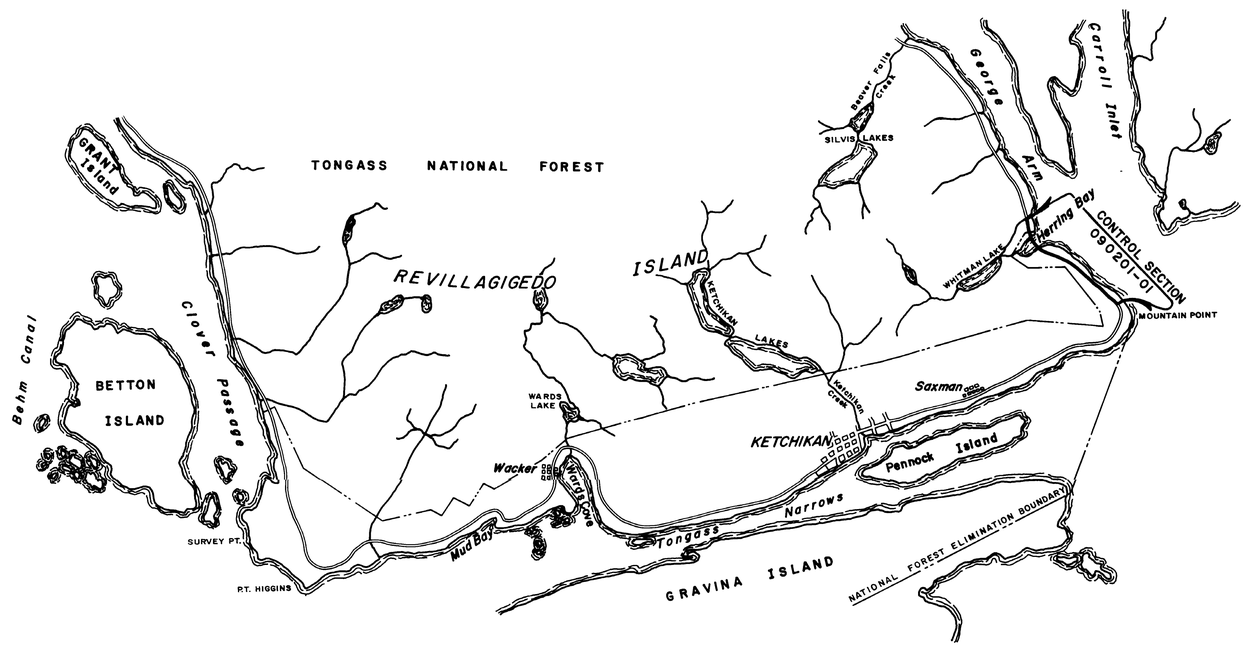

PROJECT LENGTH 2.015 MI.

NOT TO SCALE

DEPARTMENT OF TRANSPORTATION
&
PUBLIC FACILITIES

APPROVED_____, 19_____
Date

ADMINISTRATIVE DIRECTOR
Division of Land, Leasing, Right of Way,
& Fleet Equipment

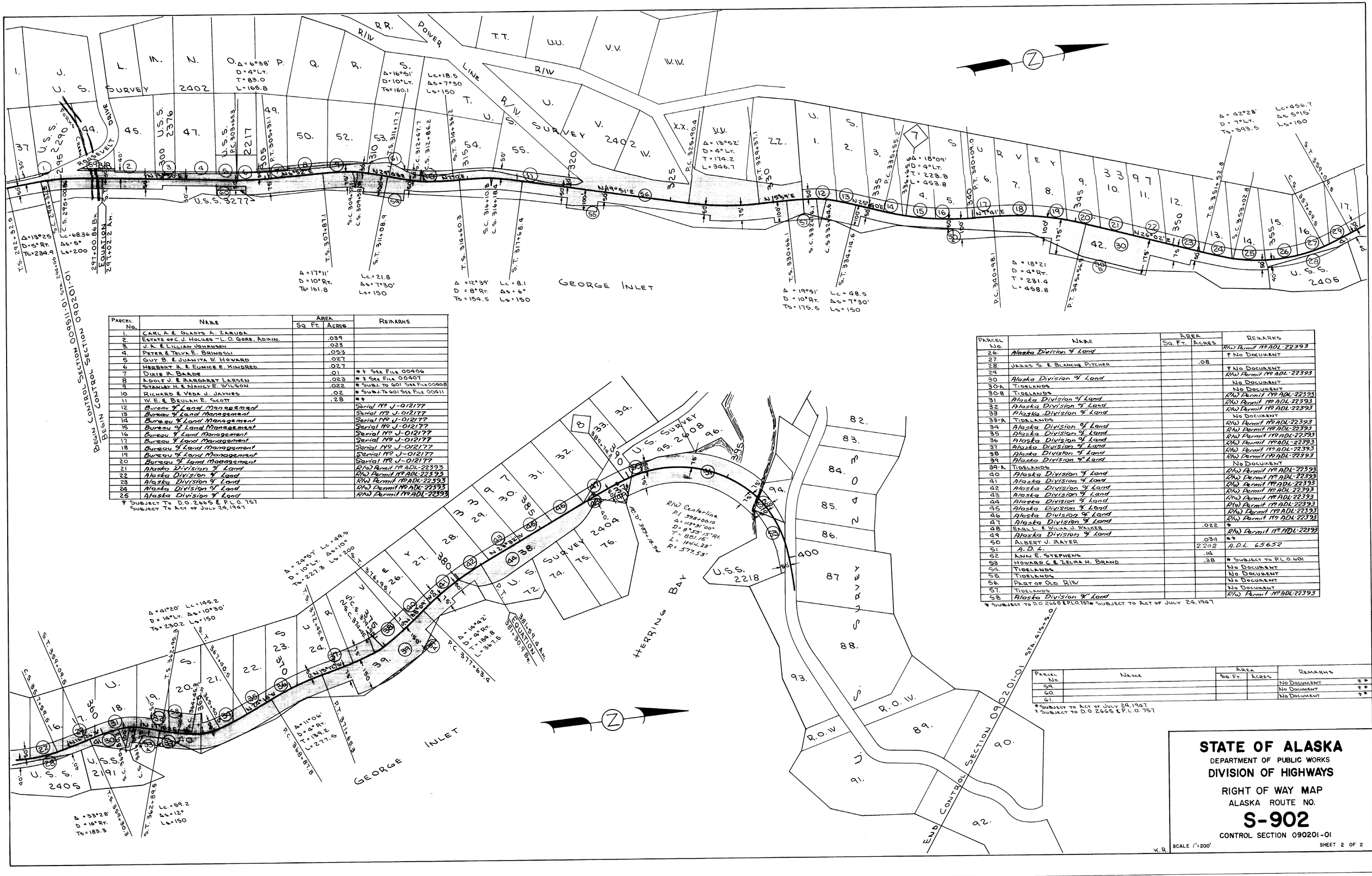

Parcel No.	Name	Area Sq. Ft.	Area Acres	Remarks
1.	Carl A. & Gladys A. Zaruba		.039	
2.	Estate of C. J. Holmes - L. O. Gore, Admin.		.023	
3.	J. A. & Lillian Johnsen		.053	
4.	Peter & Telva E. Brinosli		.027	
5	Guy B. & Juanita W. Howard		.027	
6	Herbert H. & Eunice E. Kindred		.01	
7	Dixie M. Baade		.023	* ‡ See File 00406
8	Adolf J. & Margaret Larsen		.022	* ‡ See File 00407
9	Stanley H. & Nancy E. Wilson		.02	* Subj. To 601 See File 00408
10	Richard & Veda J. Haynes		.28	* Subj. To 601 See File 00411
11	W. E. & Beulah E. Scott			* ‡
12	Bureau of Land Management			Serial No J-012177
13	Bureau of Land Management			Serial No J-012177
14	Bureau of Land Management			Serial No J-012177
15	Bureau of Land Management			Serial No J-012177
16	Bureau of Land Management			Serial No J-012177
17	Bureau of Land Management			Serial No J-012177
18	Bureau of Land Management			Serial No J-012177
19	Bureau of Land Management			Serial No J-012177
20	Bureau of Land Management			Serial No J-012177
21	Alaska Division of Land			R/W Permit No ADL-22393
22	Alaska Division of Land			R/W Permit No ADL-22393
23	Alaska Division of Land			R/W Permit No ADL-22393
24	Alaska Division of Land			R/W Permit No ADL-22393
25	Alaska Division of Land			R/W Permit No ADL-22393

‡ Subject To D.O. 2665 & P.L.O. 757
Subject To Act of July 24, 1947

Parcel No.	Name	Area Sq. Ft.	Area Acres	Remarks
26.	Alaska Division of Land			R/W Permit No ADL-22393
27.				‡ No Document
28.	James S. & Blanche Pitcher		.08	
29				‡ No Document
30	Alaska Division of Land			R/W Permit No ADL-22393
30-A	Tidelands			No Document
30-B	Tidelands			No Document
31	Alaska Division of Land			R/W Permit No ADL-22393
32	Alaska Division of Land			R/W Permit No ADL-22393
33	Alaska Division of Land			R/W Permit No ADL-22393
33-A	Tidelands			No Document
34	Alaska Division of Land			R/W Permit No ADL-22393
35	Alaska Division of Land			R/W Permit No ADL-22393
36	Alaska Division of Land			R/W Permit No ADL-22393
37	Alaska Division of Land			R/W Permit No ADL-22393
38	Alaska Division of Land			R/W Permit No ADL-22393
39	Alaska Division of Land			R/W Permit No ADL-22393
39-A	Tidelands			No Document
40	Alaska Division of Land			R/W Permit No ADL-22393
41	Alaska Division of Land			R/W Permit No ADL-22393
42	Alaska Division of Land			R/W Permit No ADL-22393
43	Alaska Division of Land			R/W Permit No ADL-22393
44	Alaska Division of Land			R/W Permit No ADL-22393
45	Alaska Division of Land			R/W Permit No ADL-22393
46	Alaska Division of Land			R/W Permit No ADL-22393
47	Alaska Division of Land			R/W Permit No ADL-22393
48	Earl L. & Willa J. Walker		.022	*
49	Alaska Division of Land			R/W Permit No ADL-22393
50	Albert J. Mayer		.039	**
51	A.D.L.		2.202	A.D.L 65652
52	Ann E. Stephens		.14	
53	Howard C. & Zelma H. Brand		.38	* Subject to P.L.O. 601
54.	Tidelands			No Document
55.	Tidelands			No Document
56.	Part of Old R/W			No Document
57.	Tidelands			No Document
58	Alaska Division of Land			R/W Permit No ADL-22393

* Subject to D.O. 2665 & P.L.O. 757 ** Subject to Act of July 24, 1947

Parcel No.	Name	Area Sq. Ft.	Area Acres	Remarks
59.				No Document ‡ **
60.				No Document ‡ **
61.				No Document ‡ **

* Subject to Act of July 24, 1947
‡ Subject to D.O. 2665 & P.L.O. 757

STATE OF ALASKA
DEPARTMENT OF PUBLIC WORKS
DIVISION OF HIGHWAYS
RIGHT OF WAY MAP
ALASKA ROUTE NO.
S-902
CONTROL SECTION 090201-01

K.R. SCALE 1" = 200' SHEET 2 OF 2

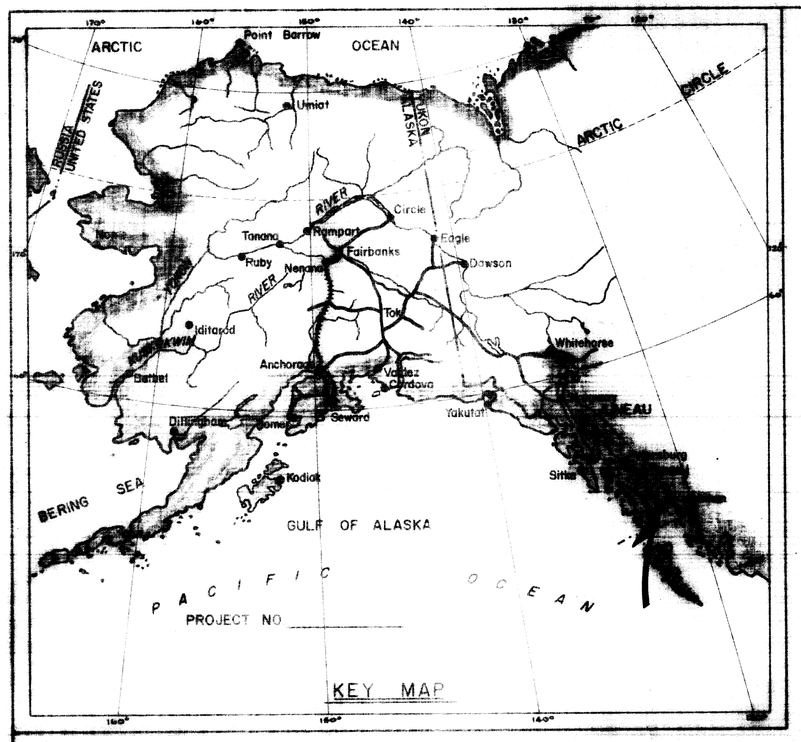

STATE OF ALASKA

DEPARTMENT OF PUBLIC WORKS

DIVISION OF HIGHWAYS

RIGHT OF WAY MAP

ALASKA PROJECT

ROUTE NO. S-902

CONTROL SECTION 090201-01

SOUTH TONGASS HIGHWAY

LENGTH SUMMARY

PROJECT LENGTH:
FEET _____ MILES _____

RIGHT OF WAY LENGTH:
FEET 10,640.2 MILES 2.015

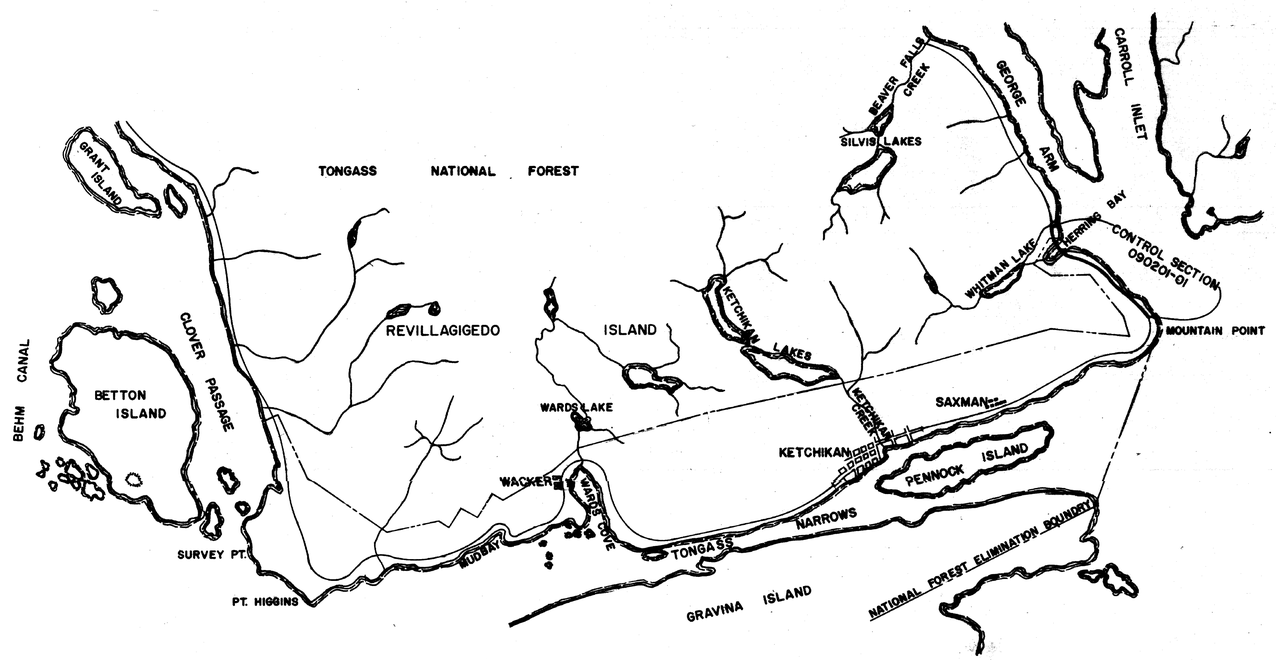

DEPARTMENT OF PUBLIC WORKS
DIVISION OF HIGHWAYS

APPROVED _____, 19___
DATE

T. D. SHERARD
DIRECTOR OF HIGHWAYS
AND CHIEF ENGINEER

DEPARTMENT OF COMMERCE
BUREAU OF PUBLIC ROADS

APPROVED _____, 19___
DATE

REGIONAL ENGINEER
REGION TEN