K&E 19 1153 3-81 MC 2230

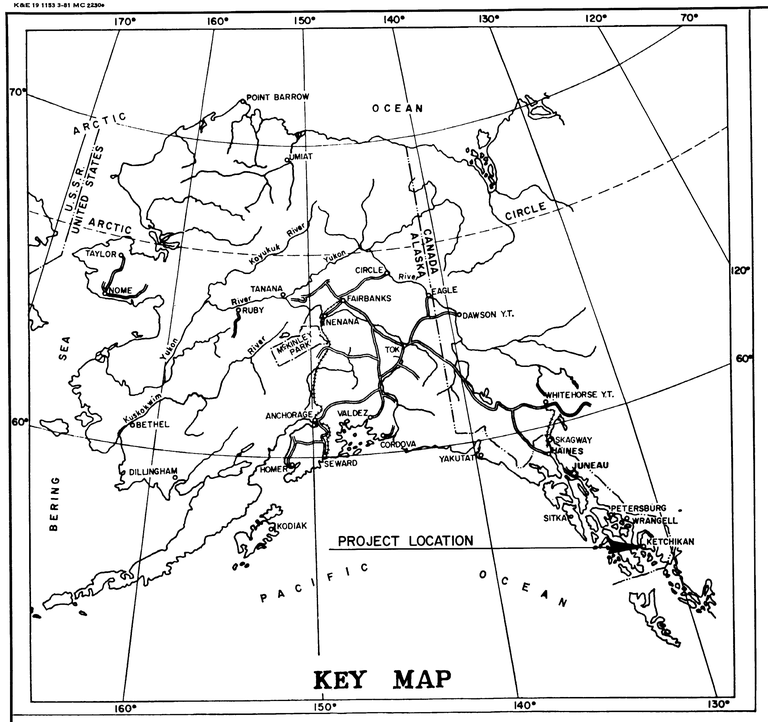

STATE OF ALASKA
DEPARTMENT OF TRANSPORTATION
&
PUBLIC FACILITIES

RIGHT OF WAY MAP
ALASKA PROJECT

NORTH TONGASS HIGHWAY
S-0920(17)

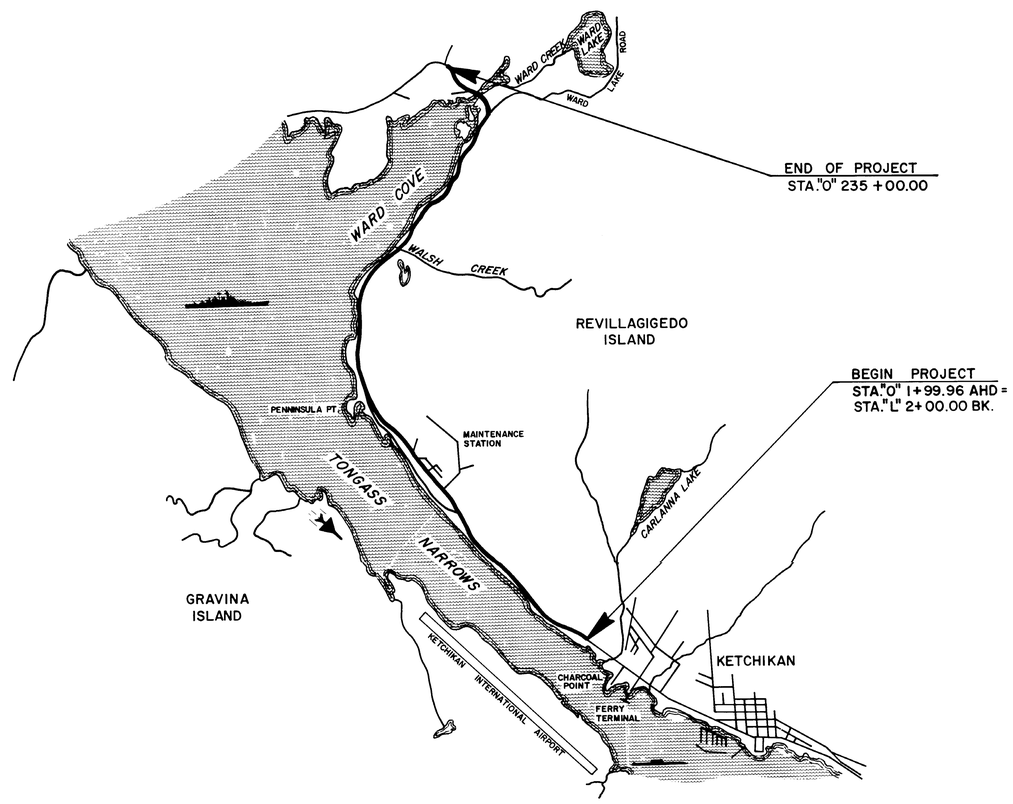

PROJECT LENGTH MI.

SCALE

0 1/2 1 2 3 4 5

DEPARTMENT OF TRANSPORTATION
&
PUBLIC FACILITIES

APPROVED 6·20, 19 86
Date

R.R. Dieckmayer
DIRECTOR, DESIGN & CONSTRUCTION
SOUTHEAST REGION

DEPARTMENT OF TRANSPORTATION
FEDERAL HIGHWAY ADMINISTRATION

APPROVED _____, 19 86
Date

for DIVISION ADMINISTRATOR

92-43

RE: [redacted] NC
KETCHIKAN PUBLIC DISTR.
DATE October 29, 1990
TIME 10:13 A
Requested by AS/DOT
Address P.O. Box 20369
JUNEAU, AK
99802-0369

KETCHIKAN 92-43

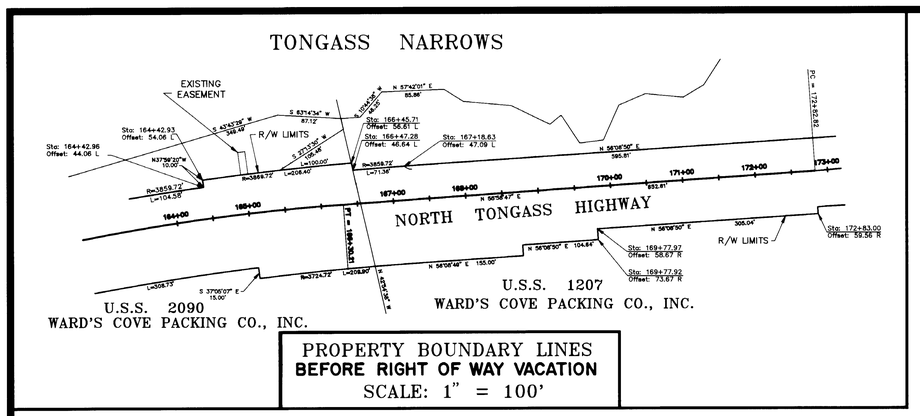

PROPERTY BOUNDARY LINES
BEFORE RIGHT OF WAY VACATION
SCALE: 1" = 100'

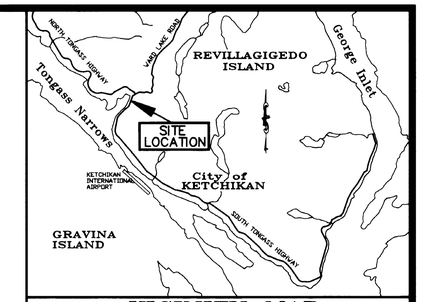

VICINITY MAP

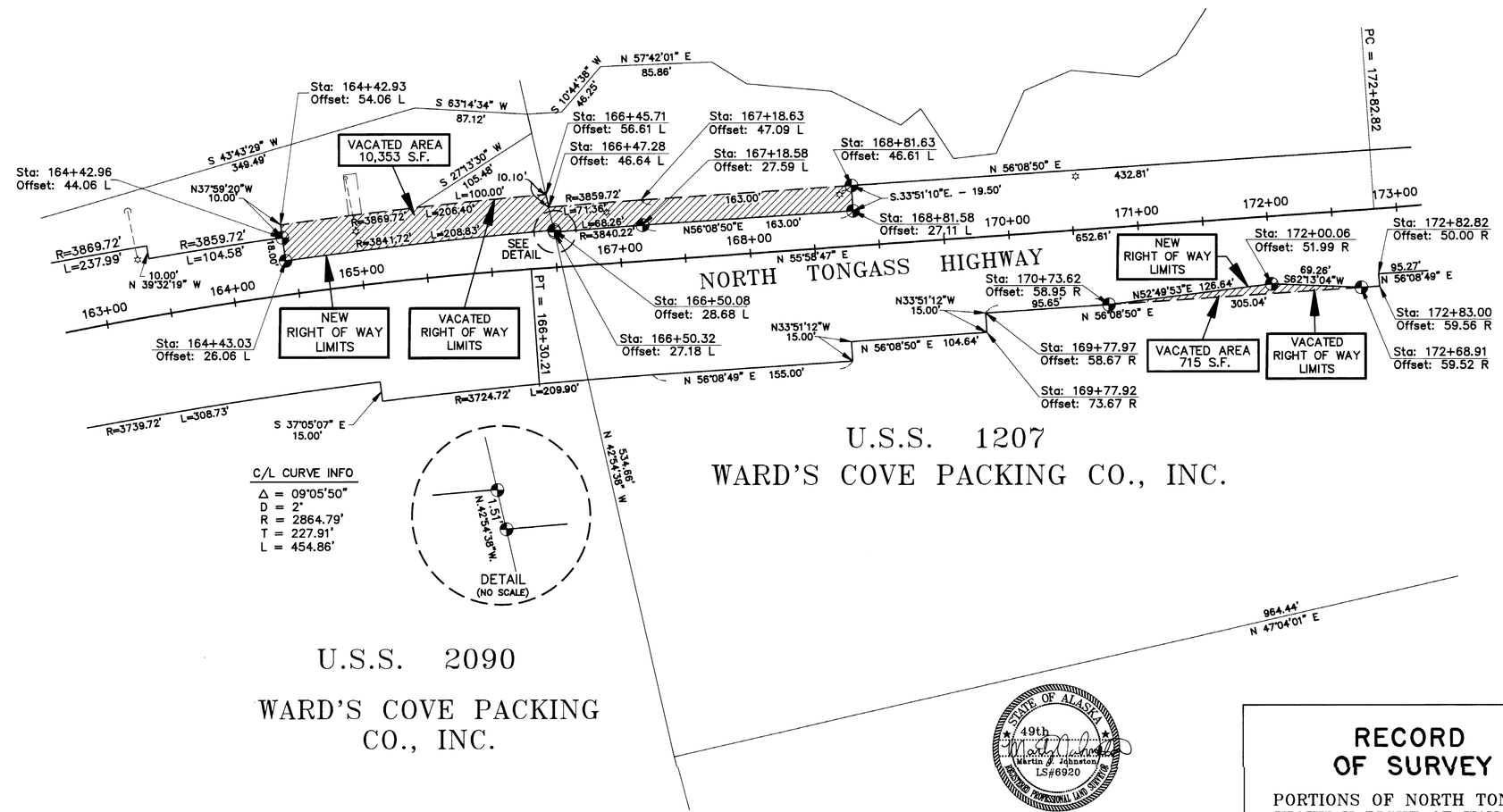

DOT / PF
R.O.W.
U.S.S. 1207
1992
5453-S

TYPICAL MONUMENT SET THIS SURVEY

NOTE: MONUMENTS WERE SET ON 7/14/92 UNDER THE DIRECT SUPERVISION OF BOB HUNGERFORD, L.S. # 5453.

GENERAL NOTES

1) All bearings shown on this plat are true bearings as oriented to the basis of bearing on project No. S-0920(17).
2) All distances shown have been reduced to horizontal field distances.
3) Where record courses differ from measured/computed courses, the record course is shown in parenthesis.
4) The research, boundary resolution, and plat preparation were directly supervised by Martin J. Johnston,
5) Plat information taken from Project No. S-0920(17).

LEGEND

- PRIMARY MONUMENT SET THIS SURVEY
- RIGHT OF WAY TO BE VACATED– EASEMENT RETAINED FOR UTILITY CORRIDOR

93-3
KETCHIKAN
January 26 93
10:33 A
AS/DOT
PO BOX 240369
DOUGLAS, ALASKA
99824-0369

STATE OF ALASKA
49th
Martin J. Johnston
LS#6920
REGISTERED PROFESSIONAL LAND SURVEYOR

SURVEYOR'S CERTIFICATE

I HEREBY CERTIFY that I am properly registered and licensed to practice land surveying in the State of Alaska and that this plat was made by me or under my supervision. I declare that this plat was based upon the monuments recovered during State of Alaska Locations Survey 67453 dated 1978 & 1985 and that all dimensions and other details are accurate.

Martin J. Johnston LS-6920 1-6-93 Date

RECORD OF SURVEY

PORTIONS OF NORTH TONGASS HIGHWAY RIGHT OF WAY WITH A FRACTION OF U.S.S. 1207 & A FRACTION OF U.S.S. 2090

FOR: WARD'S COVE PACKING CO., INC. P.O. BOX 30 UNIVERSITY STATION SEATTLE, WASHINGTON 98105	SURVEY BY: STATE OF ALASKA, DOT/PF P.O. BOX 240369 DOUGLAS, ALASKA 99824-0369
DATE: AUGUST, 1992	PROJECT NO. S-0920(17)
SCALE: 1" = 50'	PREPARED BY: R.T.B.

KETCHIKAN 93-3

K&E 87608

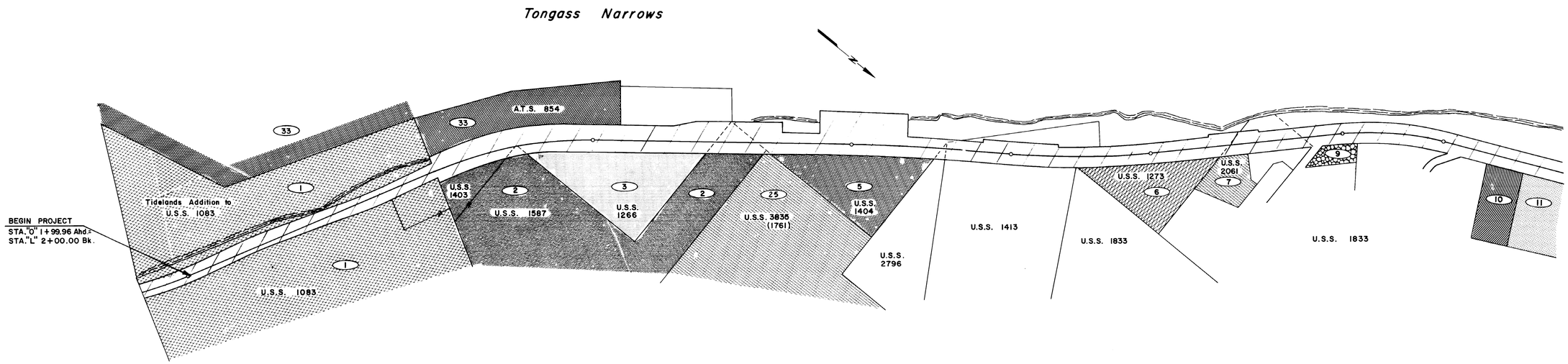

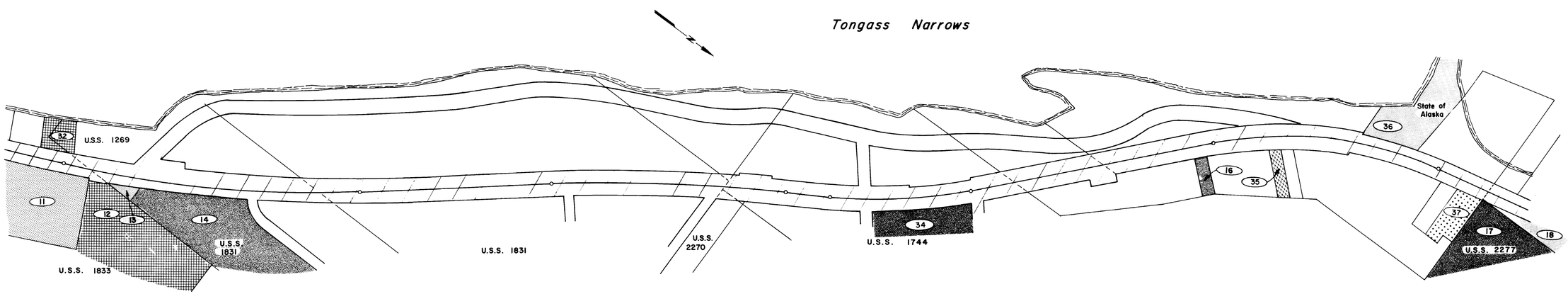

DATE	REVISIONS	BY

STATE OF ALASKA

DEPARTMENT OF TRANSPORTATION

&

PUBLIC FACILITIES

RIGHT OF WAY MAP

ALASKA PROJECT No.

S-0920(17)

Location Map

DRAWN RTB	DATE 5/86	SCALE 1" = 200'
CHECKED JS	DATE 6/87	SHEET 2 OF 19

K&E 87608

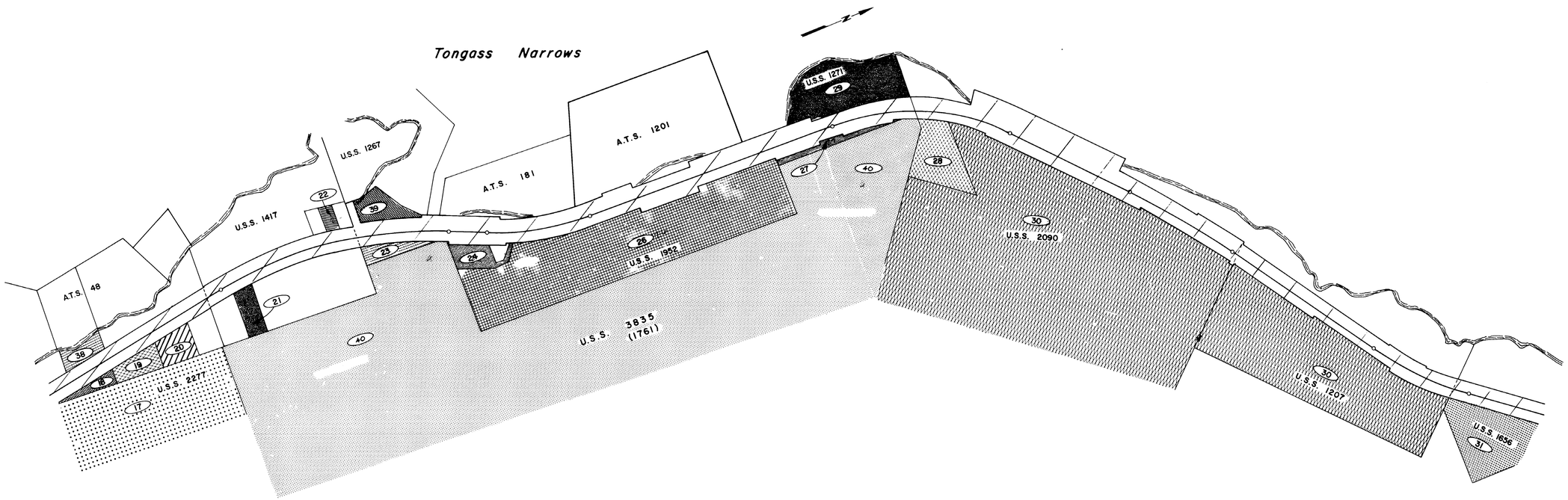

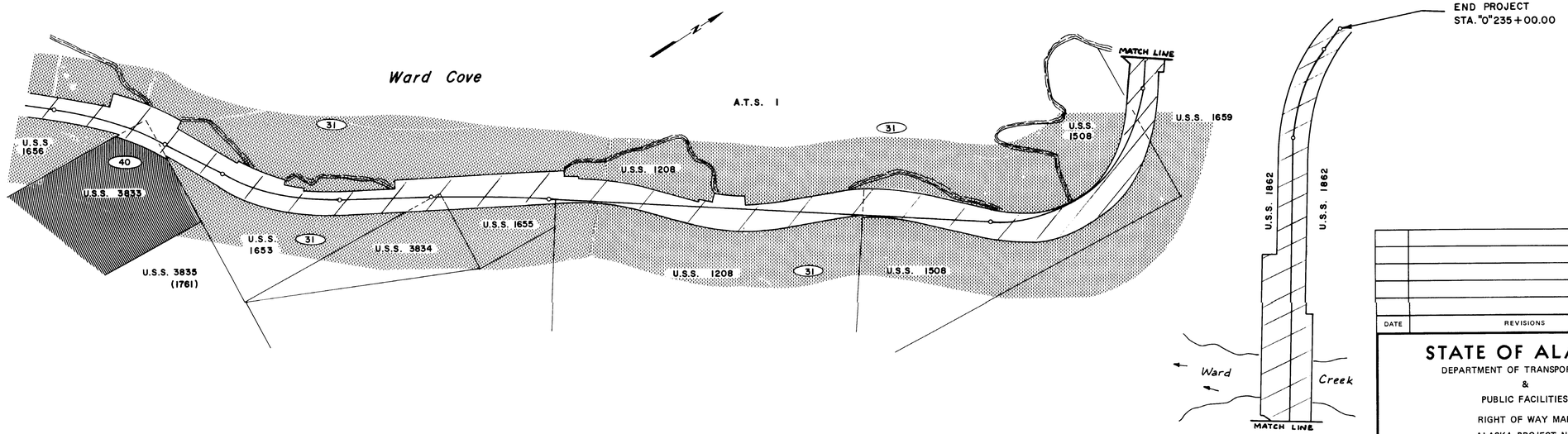

DATE	REVISIONS	BY

STATE OF ALASKA

DEPARTMENT OF TRANSPORTATION
&
PUBLIC FACILITIES

RIGHT OF WAY MAP

ALASKA PROJECT No.
S-0920 (17)
Location Map

DRAWN	RTB	DATE	5/86	SCALE	1" = 200'
CHECKED	JS	DATE	6/87	SHEET	3 OF 19

K&E 87608

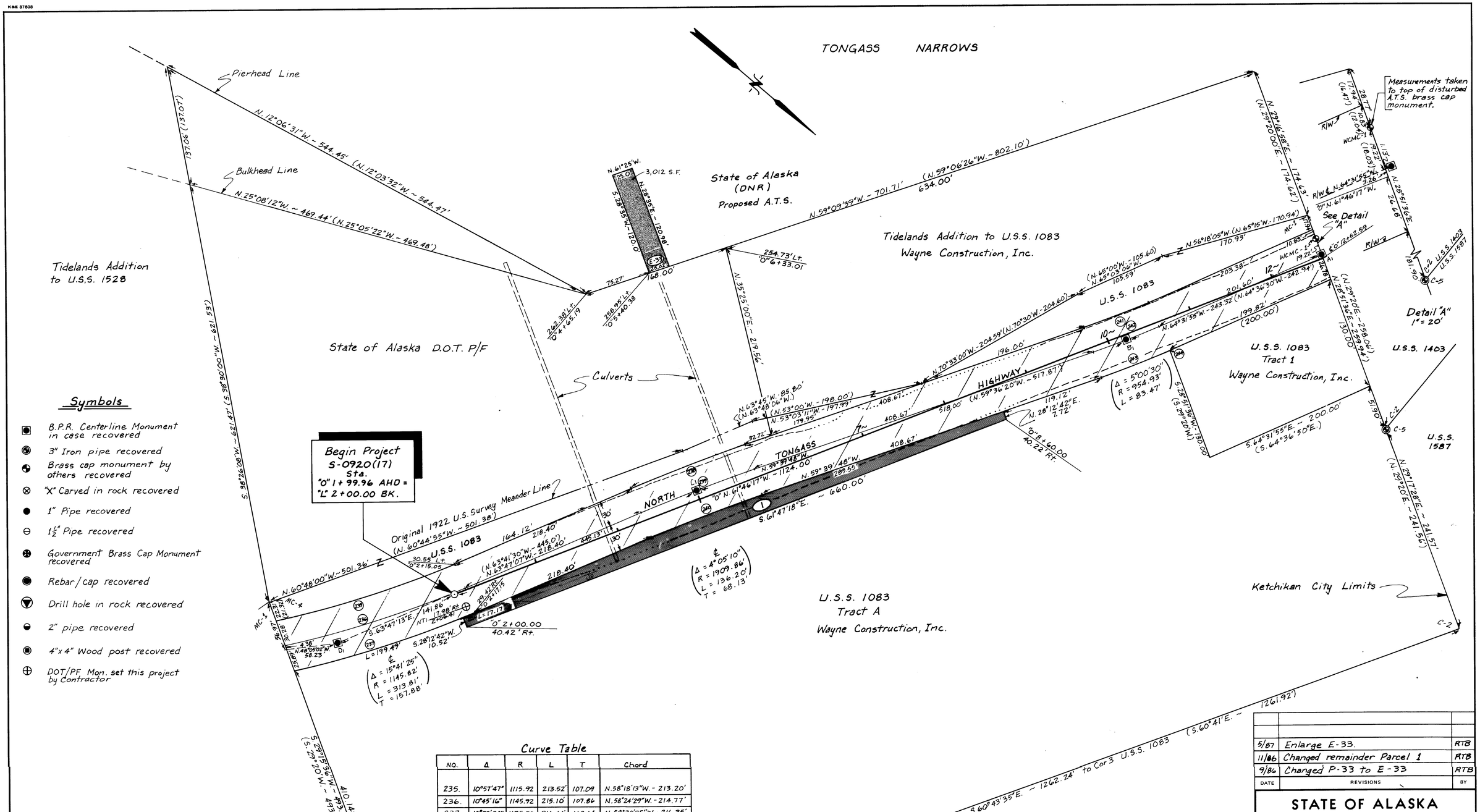

Symbols

- B.P.R. Centerline Monument in case recovered
- 3" Iron pipe recovered
- Brass cap monument by others recovered
- "X" Carved in rock recovered
- 1" Pipe recovered
- 1½" Pipe recovered
- Government Brass Cap Monument recovered
- Rebar/cap recovered
- Drill hole in rock recovered
- 2" pipe recovered
- 4"x 4" Wood post recovered
- DOT/PF Mon. set this project by Contractor

Curve Table

NO.	Δ	R	L	T	Chord
235.	10°57'47"	1115.92	213.52'	107.09	N.58°18'13"W. - 213.20'
236.	10°45'16"	1145.92	215.10'	107.86	N.58°24'29"W. - 214.77'
237.	10°33'24"	1175.92	216.66	108.64	N.58°30'25"W. - 216.35'
238.	4°07'19"	1939.86	139.56	69.81	N.61°43'27"W. - 139.53'
239.	4°07'19"	1909.86	137.40'	68.73	N.61°43'27"W. - 137.37'
240.	4°07'19"	1879.86	135.24'	67.65	N.61°43'27"W. - 135.21'
241.	4°52'07"	924.93	78.59'	39.32	N.62°05'51"W. - 78.57'
242.	4°52'07"	954.93	81.14'	40.60	N.62°05'51"W. - 81.12'
243.	4°52'07"	984.93	83.69'	41.87	N.62°05'51"W. - 83.67'
244.	0°00'07"	984.93	0.18'	0.09	N.64°31'05"W. - 0.18'

MONUMENTS SET BY CONTRACTOR THIS PROJECT

MON.	BEARING / DIST.	OFFSET
D1 (BPRE)	N 57°49'13" W 148.77'	
NT 1	N 63°06' 29" W 1254.42'	2+06.41 17.98' Rt.
NT 2		14+59.02 17.72' Lt.

EASEMENT	OWNER	AREA
E-33	State of Alaska	5,071 S.F.

PARCEL	OWNER	AREA	REMAIN
1	Wayne Construction, Inc.	9,816 S.F.	183,155 S.F.

DATE	REVISIONS	BY
5/87	Enlarge E-33.	RTB
11/86	Changed remainder Parcel 1	RTB
9/86	Changed P-33 to E-33	RTB

STATE OF ALASKA

DEPARTMENT OF TRANSPORTATION & PUBLIC FACILITIES

RIGHT OF WAY MAP

ALASKA PROJECT No.

S-0920(17)

DRAWN	RTB	DATE	7/86	SCALE	1" = 50'
CHECKED	JS	DATE	6/87	SHEET	4 OF 19

K&E 87608

Curve Data

	Δ	R	L	T	Chord
118.	29°02'00"	1,101.74'	558.28'	285.27'	N. 53°11'00" W. - 552.33'
119.	15°31'26"	991.74'	268.71'	135.18'	N. 59°56'17" W. - 267.88'
120.	4°52'54"	991.74'	84.50'	42.27'	N. 49°24'07" W. - 84.47'
121.	8°37'40"	991.74'	149.34'	74.81'	N. 42°58'50" W. - 149.20'
122.	17°36'27"	1,041.74'	320.14'	161.34'	N. 58°53'46" W. - 318.88'
123.	5°53'42"	1,041.74'	107.79'	53.94'	N. 47°07'42" W. - 107.74'
124.	5°28'51"	1,041.74'	99.95'	50.01'	N. 41°24'55" W. - 99.91'
133.	0°02'17"	11,539.16'	7.65'	3.83'	N. 38°38'52" W. - 7.65'
134.	0°45'00"	11,499.16'	150.52'	75.26'	N. 38°15'13" W. - 150.52'

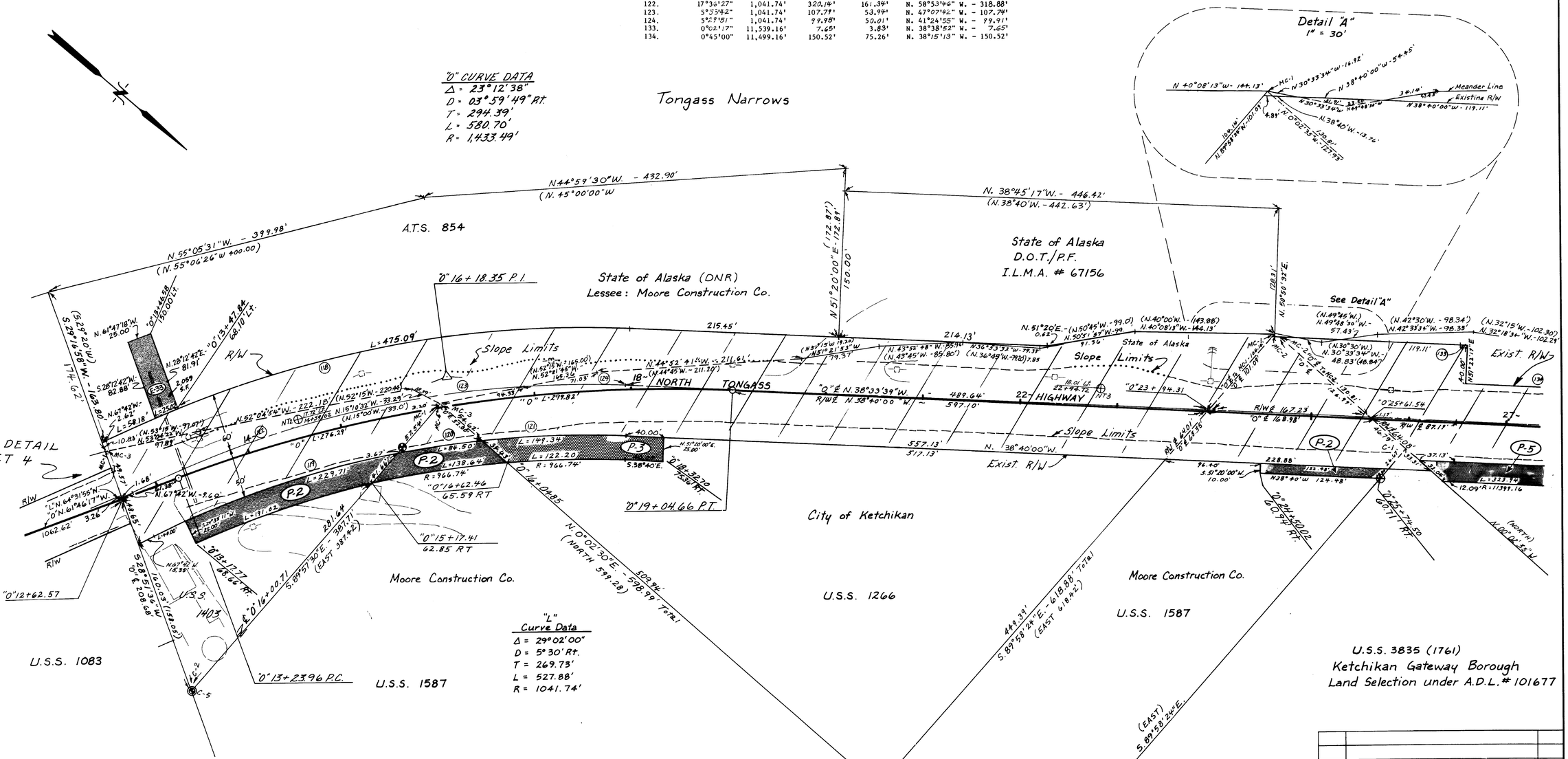

"L" Curve Data

Δ = 29°02'00"
D = 5°30' Rt.
T = 269.73'
L = 527.88'
R = 1041.74'

PERMIT NO.	OWNER	AREA
P-2	Moore Construction Co.	9,332 S.F.
P-3	City of Ketchikan	4,395 S.F.
P-5	Paul & Joyce Beck	See Sht. 6

EASEMENT NO.	OWNER	AREA
E-33	State of Alaska (DNR) Lessee: Moore Construction Co.	See Sht 4

MONUMENTS SET BY CONTRACTOR THIS PROJECT

MON.	BEARING / DIST.	OFFSET	
NT1	N 63°06'29"W 1254.42'	2+06.41	17.98' Rt.
NT2	N43°20'57"W 836.90'	14+59.02	17.72' Lt.
NT3	N38°33'25"W 555.21'	22+94.72	18.01' Lt.
NT4		28+49.92	17.97' Lt.

DATE	REVISIONS	BY
5/87	Enlarge E-33	RTB
12/86	Revise P-3, add P-25	RTB
9/86	Changed P-33 to E-33	RTB

STATE OF ALASKA

DEPARTMENT OF TRANSPORTATION & PUBLIC FACILITIES

RIGHT OF WAY MAP

ALASKA PROJECT No.
S-0920(17)

DRAWN RTB	DATE 5/86	SCALE 1" = 50'
CHECKED	DATE	SHEET 5 OF 19

K&E 87608

Chord Table

423.	N. 34°48'28" W.	-	25.20'	450.	N. 34°52'13" W.	-	24.91'	477.	N. 34°48'28" W.	-	25.22'
424.	N. 34°52'13" W.	-	25.00'	451.	N. 34°59'42" W.	-	24.85'	478.	N. 34°52'13" W.	-	25.05'
425.	N. 34°59'42" W.	-	25.00'	452.	N. 35°11'09" W.	-	24.80'	479.	N. 34°59'42" W.	-	25.10'
426.	N. 35°11'09" W.	-	25.00'	453.	N. 35°26'04" W.	-	24.74'	480.	N. 35°11'09" W.	-	25.14'
427.	N. 35°26'05" W.	-	25.00'	454.	N. 35°44'50" W.	-	24.70'	481.	N. 35°26'05" W.	-	25.19'
428.	N. 35°44'50" W.	-	25.00'	455.	N. 36°07'23" W.	-	24.64'	482.	N. 35°44'50" W.	-	25.24'
429.	N. 36°07'23" W.	-	25.00'	456.	N. 36°33'39" W.	-	24.59'	483.	N. 36°07'23" W.	-	25.28'
430.	N. 36°33'39" W.	-	25.00'	457.	N. 37°03'47" W.	-	24.54'	484.	N. 36°33'39" W.	-	25.32'
431.	N. 37°03'47" W.	-	25.00'	458.	N. 37°28'22" W.	-	12.08'	485.	N. 37°03'47" W.	-	25.38'
432.	N. 37°37'27" W.	-	25.00'	459.	N. 37°46'16" W.	-	12.46'	486.	N. 37°37'27" W.	-	25.42'
433.	N. 38°14'57" W.	-	25.00'	460.	N. 38°14'56" W.	-	24.55'	487.	N. 38°14'57" W.	-	25.47'
434.	N. 38°56'00" W.	-	9.06'	461.	N. 38°55'58" W.	-	24.33'	488.	N. 38°56'00" W.	-	25.32'
435.	N. 38°56'00" W.	-	15.77'	462.	N. 40°44'36" W.	-	11.67'	489.	N. 40°44'36" W.	-	12.16'
436.	N. 40°44'36" W.	-	11.91'	463.	N. 41°16'02" W.	-	6.62'				
437.	N. 41°16'01" W.	-	25.00'	464.	N. 41°16'02" W.	-	17.91'				
438.	N. 41°55'27" W.	-	25.00'	465.	N. 41°55'28" W.	-	24.57'				
439.	N. 42°31'12" W.	-	25.00'	466.	N. 42°31'12" W.	-	1.75'				
440.	N. 43°03'14" W.	-	25.00'	467.	N. 42°31'12" W.	-	22.87'				
441.	N. 43°31'20" W.	-	25.00'	468.	N. 43°03'15" W.	-	24.65'				
442.	N. 43°55'47" W.	-	25.00'	469.	N. 43°31'21" W.	-	24.70'				
443.	N. 44°16'30" W.	-	25.00'	470.	N. 43°55'47" W.	-	24.73'				
444.	N. 44°33'29" W.	-	25.00'	471.	N. 44°16'30" W.	-	24.77'				
445.	N. 44°46'45" W.	-	25.00'	472.	N. 44°33'29" W.	-	24.82'				
446.	N. 44°56'09" W.	-	25.00'	473.	N. 44°46'45" W.	-	24.86'				
447.	N. 45°01'53" W.	-	25.00'	474.	N. 44°56'09" W.	-	24.90'				
448.	N. 45°03'50" W.	-	13.10'	475.	N. 45°01'53" W.	-	24.95'				
449.	N. 34°48'28" W.	-	25.17'	476.	N. 45°03'50" W.	-	13.09'				

491.	N. 41°16'01" W.	-	25.49'								
492.	N. 41°55'27" W.	-	25.44'								
493.	N. 42°31'11" W.	-	25.40'								
494.	N. 43°03'14" W.	-	25.35'								
495.	N. 43°31'20" W.	-	25.31'								
496.	N. 43°55'47" W.	-	25.26'								
497.	N. 44°16'30" W.	-	25.21'								
498.	N. 44°33'29" W.	-	25.18'								
499.	N. 44°46'44" W.	-	25.12'								
500.	N. 44°56'09" W.	-	25.08'								
501.	N. 45°01'53" W.	-	25.03'								
	N. 45°03'50" W.	-	13.11'								

Curve Data

	Δ	R	L	T	Chord
125.	3°14'43"	11,459.16'	649.07'	324.62'	N. 37°02'38" W. - 648.98'
126.	3°06'08"	11,419.16'	618.28'	309.22'	N. 37°06'56" W. - 618.21'
127.	1°03'06"	11,499.16'	211.08'	105.54'	N. 35°39'10" W. - 211.08'
128.	0°05'33"	11,459.16'	18.52'	9.26'	N. 35°22'30" W. - 18.52'
129.	0°13'01"	11,419.16'	43.26'	21.63'	N. 35°27'21" W. - 43.26'
130.	0°22'28"	11,419.16'	74.62'	37.31'	N. 34°59'04" W. - 74.62'
131.	0°31'53"	11,459.16'	106.31'	53.15'	N. 35°03'47" W. - 106.30'
132.	0°16'47"	11,499.16'	56.12'	28.06'	N. 34°56'13" W. - 56.12'
135.	1°45'00"	11,589.16'	353.98'	177.00'	N. 37°00'13" W. - 353.97'
136.	0°37'21"	1,909.86'	20.75'	10.38'	N. 39°36'30" W. - 20.75'
137.	0°38'49"	1,909.86'	21.56'	10.78'	N. 40°14'38" W. - 21.56'
138.	0°18'51"	1,869.86'	10.26'	5.13'	N. 39°58'29" W. - 10.26'
139.	0°31'09"	1,869.86'	16.95'	8.47'	N. 39°33'24" W. - 16.95'
140.	0°25'13"	1,949.86'	14.30'	7.15'	N. 39°30'26" W. - 14.30'
141.	0°01'32"	1,949.86'	0.87'	0.43'	N. 39°43'49" W. - 0.87'
142.	0°49'25"	1,949.86'	28.03'	14.01'	N. 40°09'17" W. - 28.03'
143.	0°26'09"	1,869.86'	14.22'	7.11'	N. 40°20'55" W. - 14.22'
229.	0°10'33"	11,419.16'	35.02'	17.51'	S. 35°04'53" E. - 35.01'

"D" CURVE DATA

Δ = 04°24'50"
D = 00°59' Rt.
T = 224.54'
L = 448.86'
R = 5,826.69'

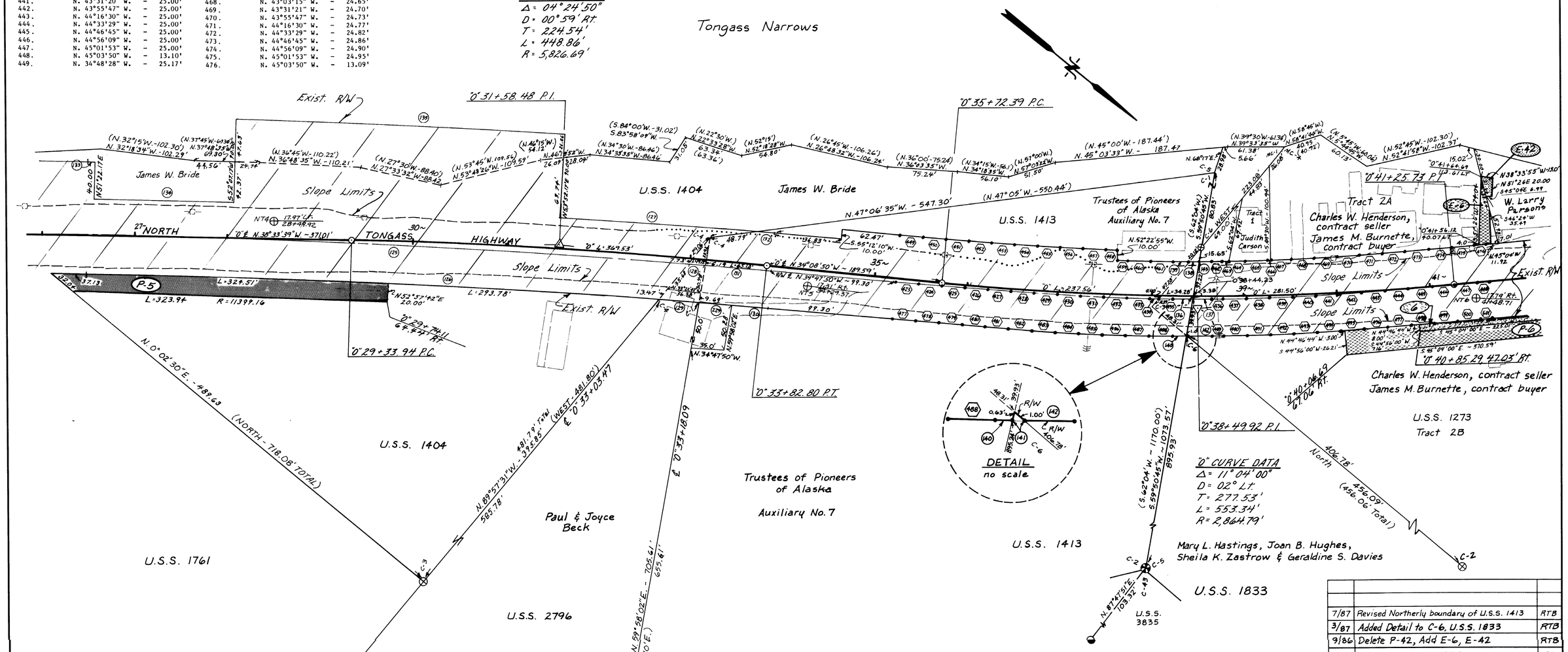

MONUMENTS SET BY CONTRACTOR THIS PROJECT				
MON.	BEARING	/ DIST.	OFFSET	
NT3	N 38°33'25" W	555.21'	22+94.72	18.01' Lt.
NT4	N 33°00'47" W	580.25'	28+49.92	17.97' Lt.
NT5	N 38°43'21" W	721.19'	34+29.37	17.31' Rt.
NT6			41+48.71	17.79' Rt.

PERMIT NO'	OWNER	AREA
P-5	Paul & Joyce Beck	6,977 S.F.
P-6	Charles W. Henderson, contract seller James M. Burnette, contract buyer	7,839 S.F.

PARCEL NO.	OWNER	AREA	REMAIN
6	Charles W. Henderson, contract seller James M. Burnette, contract buyer	1788 S.F.	101,430 S.F.

EASEMENT NO.	OWNER	AREA
E-6	Charles W. Henderson, contract seller James M. Burnette, contract buyer	649 S.F.
E-42	W. Larry Parsons	205 S.F.

DATE	REVISIONS	BY
7/87	Revised Northerly boundary of U.S.S. 1413	RTB
3/87	Added Detail to C-6, U.S.S. 1833	RTB
9/86	Delete P-42, Add E-6, E-42	RTB

STATE OF ALASKA

DEPARTMENT OF TRANSPORTATION & PUBLIC FACILITIES

RIGHT OF WAY MAP

ALASKA PROJECT No.

S-0920 (17)

DRAWN RTB	DATE 5/86	SCALE 1" = 50'
CHECKED	DATE	SHEET 6 OF 19

K&E 87608

MONUMENTS SET BY CONTRACTOR THIS PROJECT				
MON.	BEARING /	DIST.	OFFSET	
NT5	N 38°43'21" W	721.19'	34+29.37	17.31' Rt.
NT6	N 45°01'52" W	1038.45'	41+48.71	17.79' Rt.
NT7	N 23°59'25" W	1219.52'	51+85.74	18.57' Lt.
NT8			64+01.77	25.50 Lt.

Curve Data

	Δ	R	L	T	Chord
144.	10°13'00"	1,145.92'	204.33'	102.44'	N. 34°57'30" W. - 204.06'
145.	10°13'00"	1,105.92'	197.20'	98.86'	N. 34°57'30" W. - 196.94'
146.	10°13'00"	1,185.92'	211.47'	106.01'	N. 34°57'30" W. - 211.18'
147.	139°47'03"	20.00'	48.79'	54.63'	S. 20°06'28" W. - 37.56'
148.	65°39'37"	20.00'	22.92'	12.90'	N. 67°45'41" W. - 21.69'
149.	91°18'46"	20.00'	31.87'	20.46'	S. 33°45'07" W. - 28.61'
150.	43°20'59"	80.00'	60.53'	31.79'	N. 78°55'00" W. - 59.09'
151.	43°20'59"	50.00'	37.83'	19.87'	N. 78°55'00" W. - 36.93'

"0" CURVE DATA
Δ = 20°33'44"
D = 05°50' RT.
T = 204.45'
L = 404.50'
R = 1,127.13'

Chord Table

502.	N. 45°03'29" W.	-	14.69'	524.	N. 43°45'14" W.	-	25.44'	546.	N. 40°19'17" W.	-	9.95'
503.	N. 44°58'04" W.	-	25.00'	525.	N. 42°58'50" W.	-	25.56'	547.	N. 29°35'47" W.	-	10.06'
504.	N. 44°43'09" W.	-	25.00'	526.	N. 42°13'21" W.	-	25.66'	548.	N. 28°46'27" W.	-	24.24'
505.	N. 44°18'58" W.	-	25.00'	527.	N. 41°08'08" W.	-	25.80'	549.	N. 27°44'45" W.	-	24.34'
506.	N. 43°45'15" W.	-	25.00'	528.	N. 40°19'17" W.	-	10.66'	550.	N. 26°52'30" W.	-	24.44'
507.	N. 42°58'47" W.	-	25.00'	529.	N. 29°35'47" W.	-	10.77'	551.	N. 26°09'34" W.	-	24.56'
508.	N. 42°13'28" W.	-	25.00'	530.	N. 28°46'30" W.	-	25.79'	552.	N. 25°35'57" W.	-	20.01'
509.	N. 41°08'10" W.	-	25.03'	531.	N. 27°44'48" W.	-	25.67'	553.	N. 24°51'31" W.	-	12.43'
510.	N. 40°19'17" W.	-	10.31'	532.	N. 26°52'32" W.	-	14.99'	619.	N. 24° 51' 00" W.	-	22.60'
511.	N. 29°35'47" W.	-	10.42'	533.	N. 26°52'32" W.	-	10.56'				
512.	N. 28°46'28" W.	-	25.02'	534.	N. 26°09'36" W.	-	25.44'				
513.	N. 27°44'46" W.	-	25.00'	535.	N. 25°35'58" W.	-	25.33'				
514.	N. 26°52'31" W.	-	25.00'	536.	N. 25°11'46" W.	-	25.22'				
515.	N. 26°09'35" W.	-	24.99'	537.	N. 24°56'54" W.	-	25.12'				
516.	N. 25°35'58" W.	-	24.99'	538.	N. 24°51'31" W.	-	14.59'				
517.	N. 25°11'45" W.	-	24.99'	539.	N. 44°58'04" W.	-	19.21'				
518.	N. 24°56'54" W.	-	25.00'	540.	N. 44°43'10" W.	-	24.76'				
519.	N. 24°51'31" W.	-	14.59'	541.	N. 44°19'00" W.	-	24.65'				
520.	N. 45°03'29" W.	-	14.69'	542.	N. 43°45'16" W.	-	24.55'				
521.	N. 44°58'03" W.	-	25.12'	543.	N. 42°58'43" W.	-	24.43'				
522.	N. 44°43'09" W.	-	25.12'	544.	N. 42°13'36" W.	-	24.35'				
523.	N. 44°18'57" W.	-	25.33'	545.	N. 41°08'11" W.	-	24.25'				

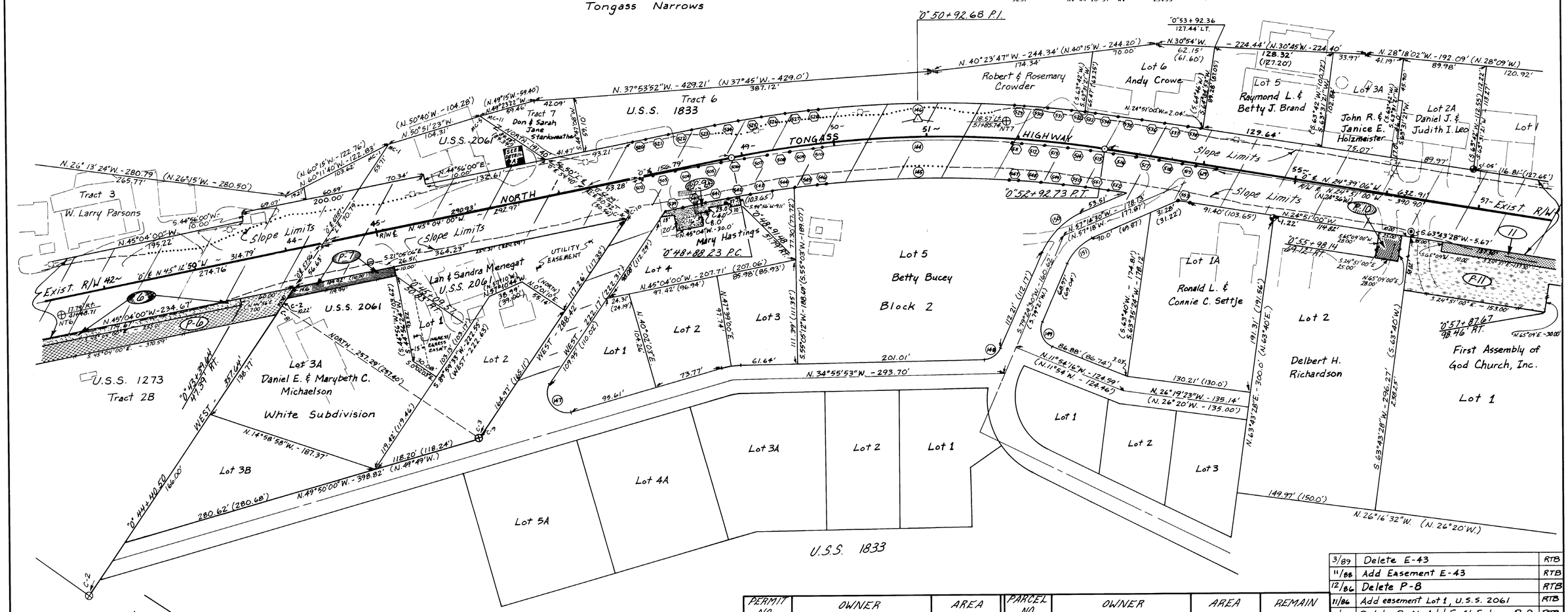

EASEMENT	OWNER	AREA
E-41	Don & Sarah Jane Starkweather	400 S.F.

PERMIT NO.	OWNER	AREA
P-6	Charles W. Henderson	See Sheet 6
P-7	Daniel E. & Marybeth C. Michaelson	1149 S.F.
P-9	Mary Hastings	1204 S.F.
P-10	Delbert H. Richardson	700 S.F.
P-11	First Assembly of God, Inc.	See Sheet 8

PARCEL NO.	OWNER	AREA	REMAIN
6	Charles W. Henderson	See Sheet 6	See Sheet 6
11	First Assembly of God, Inc.	See Sheet 8	See Sheet 8

DATE	REVISIONS	BY
3/89	Delete E-43	RTB
11/88	Add Easement E-43	RTB
12/86	Delete P-8	RTB
11/86	Add easement Lot 1, U.S.S. 2061	RTB
9/86	Delete P-41, Add E-41, Enlarge P-9	RTB

STATE OF ALASKA

DEPARTMENT OF TRANSPORTATION
&
PUBLIC FACILITIES

RIGHT OF WAY MAP
ALASKA PROJECT No.
S-0920 (17)

DRAWN RTB	DATE 5/86	SCALE 1" = 50'
CHECKED	DATE	SHEET 7 OF 19

K&E 87608

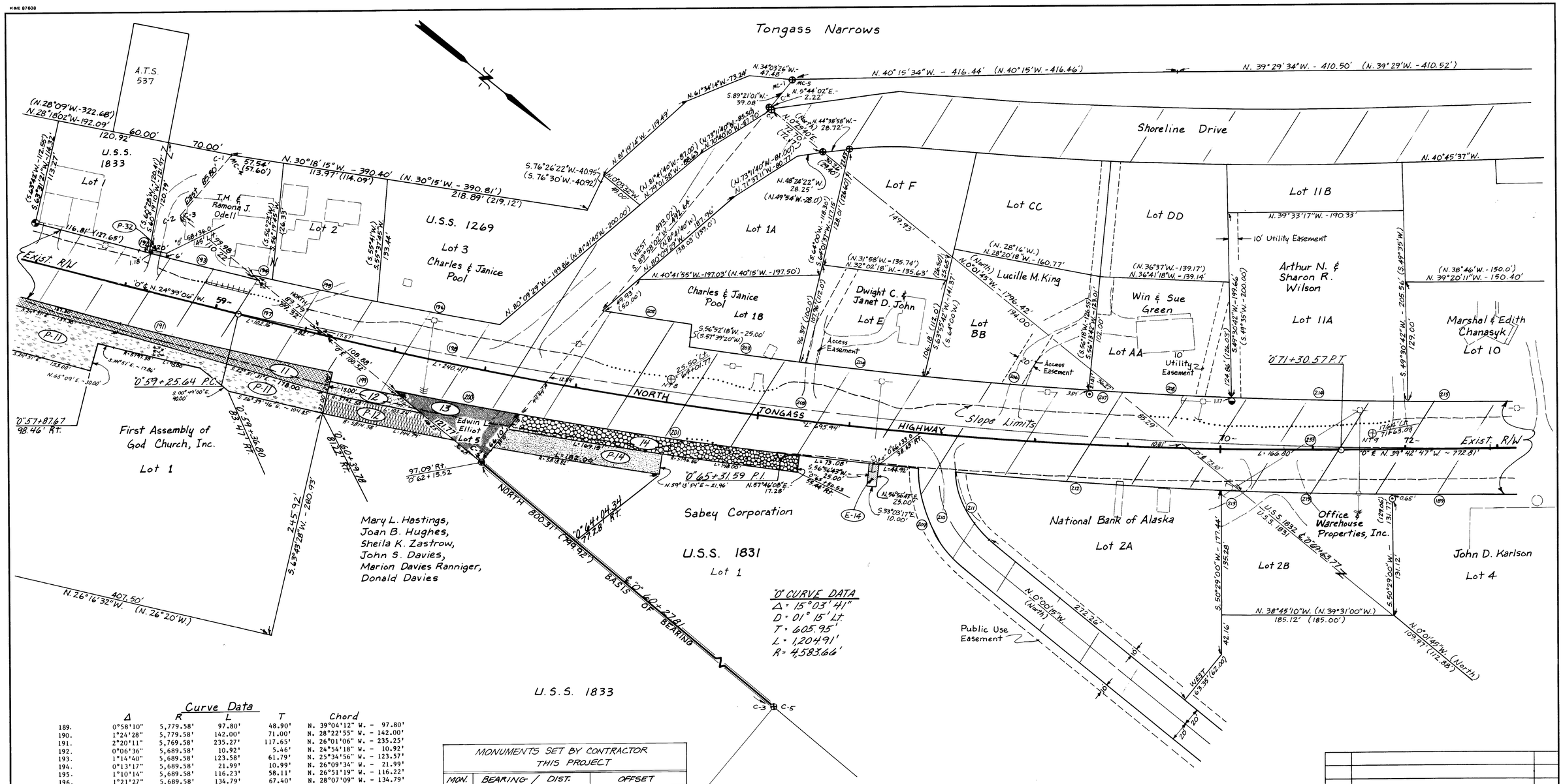

Curve Data

	Δ	R	L	T	Chord
189.	0°58'10"	5,779.58'	97.80'	48.90'	N. 39°04'12" W. - 97.80'
190.	1°24'28"	5,779.58'	142.00'	71.00'	N. 28°22'55" W. - 142.00'
191.	2°20'11"	5,769.58'	235.27'	117.65'	N. 26°01'06" W. - 235.25'
192.	0°06'36"	5,689.58'	10.92'	5.46'	N. 24°54'18" W. - 10.92'
193.	1°14'40"	5,689.58'	123.58'	61.79'	N. 25°34'56" W. - 123.57'
194.	0°13'17"	5,689.58'	21.99'	10.99'	N. 26°09'34" W. - 21.99'
195.	1°10'14"	5,689.58'	116.23'	58.11'	N. 26°51'19" W. - 116.22'
196.	1°21'27"	5,689.58'	134.79'	67.40'	N. 28°07'09" W. - 134.79'
197.	2°09'21"	5,729.58'	215.58'	107.80'	N. 25°55'40" W. - 215.57'
198.	2°36'56"	5,729.58'	261.56'	130.81'	N. 28°09'48" W. - 261.54'
199.	0°46'40"	5,779.58'	78.47'	39.24'	N. 27°34'26" W. - 78.47'
200.	1°22'24"	5,779.58'	138.52'	69.26'	N. 28°30'18" W. - 138.52'
201.	3°02'22"	5,779.58'	306.61'	153.34'	N. 30°42'41" W. - 306.57'
202.	0°59'17"	5,654.58'	97.50'	48.75'	N. 30°22'34" W. - 97.50'
203.	1°12'38"	5,679.58'	120.00'	60.00'	N. 31°28'34" W. - 120.00'
204.	1°22'20"	5,679.58'	136.01'	68.01'	N. 32°46'36" W. - 136.00'
205.	6°47'45"	5,729.58'	679.58'	340.19'	N. 32°52'08" W. - 679.18'
206.	1°48'21"	5,679.58'	179.01'	89.51'	N. 34°21'56" W. - 179.00'
207.	0°18'16"	5,679.58'	30.17'	15.09'	N. 35°25'14" W. - 30.17'
208.	1°14'46"	5,679.58'	123.52'	61.76'	N. 36°11'45" W. - 123.51'
209.	50°54'27"	140.00'	124.39'	66.64'	N. 25°27'00" W. - 120.34'
210.	49°59'16"	120.00'	104.69'	55.94'	N. 24°59'23" W. - 101.40'
211.	48°44'16"	100.00'	85.06'	45.30'	N. 24°21'54" W. - 82.52'
212.	2°51'00"	5,779.58'	287.48'	143.77'	N. 35°19'27" W. - 287.45'
213.	0°11'19"	5,779.58'	19.03'	9.51'	N. 36°50'36" W. - 19.03'
214.	1°55'19"	5,679.58'	190.53'	95.27'	N. 37°46'48" W. - 190.52'
215.	0°48'50"	5,679.58'	80.67'	40.34'	N. 39°08'52" W. - 80.67'
219.	1°38'51"	5,779.58'	166.18'	83.10'	N. 37°45'41" W. - 166.17'
232.	1°16'08"	5,779.58'	128.00'	64.00'	N. 32°51'56" W. - 128.00'
233.	3°17'17"	5,729.58'	328.79'	164.44'	N. 37°54'39" W. - 328.75'

MONUMENTS SET BY CONTRACTOR THIS PROJECT			
MON.	BEARING / DIST.	OFFSET	
NT7	N23°59'25"W 1219.52'	51+85.74	18.57' Lt.
NT8	N38°35'12"W 762.35'	64+01.77	25.05' Lt.
NT9	N39°47'31"W 562.22'	71+63.03	17.64' Lt.
NT10		75+25.25	18.42' Lt.

EASEMENT	OWNER	AREA
E-14	Sabey Corporation	250 S.F.

PERMIT NO.	OWNER	AREA
P-11	First Assembly of God, Inc	13,004 S.F.
P-12	MARY L. HASTINGS, JOAN B. HUGHS, SHEILA K. ZASTROW, JOHN S. DAVIES, MARION DAVIES RANNIGER, DONALD DAVIES	2729 S.F.
P-14	Sabey Corporation	3855 S.F
P-32	T.M. & Ramona J. Odell	120 S.F.

PARCEL NO.	OWNER	AREA	REMAIN
11	First Assembly of God, Inc	5069 S.F.	113,972 S.F.
12	MARY L. HASTINGS, JOAN B. HUGHS, SHEILA K. ZASTROW, JOHN S. DAVIES, MARION DAVIES RANNIGER, DONALD DAVIES	1181 S.F.	Large
13	Edwin L. Elliot	3,986 S.F.	None
14	Sabey Corporation	5389 S.F.	405,041 S.F.

DATE	REVISIONS	BY
6/87	Ownership change. Parcel 14	RTB
9/86	Delete P-13, Enlarge Parcel 13.	RTB

STATE OF ALASKA

DEPARTMENT OF TRANSPORTATION & PUBLIC FACILITIES

RIGHT OF WAY MAP

ALASKA PROJECT No.

S - 0920 (17)

DRAWN RTB	DATE 5/86	SCALE 1" = 50'	
CHECKED	DATE	SHEET 8	OF 19

K&E 87608

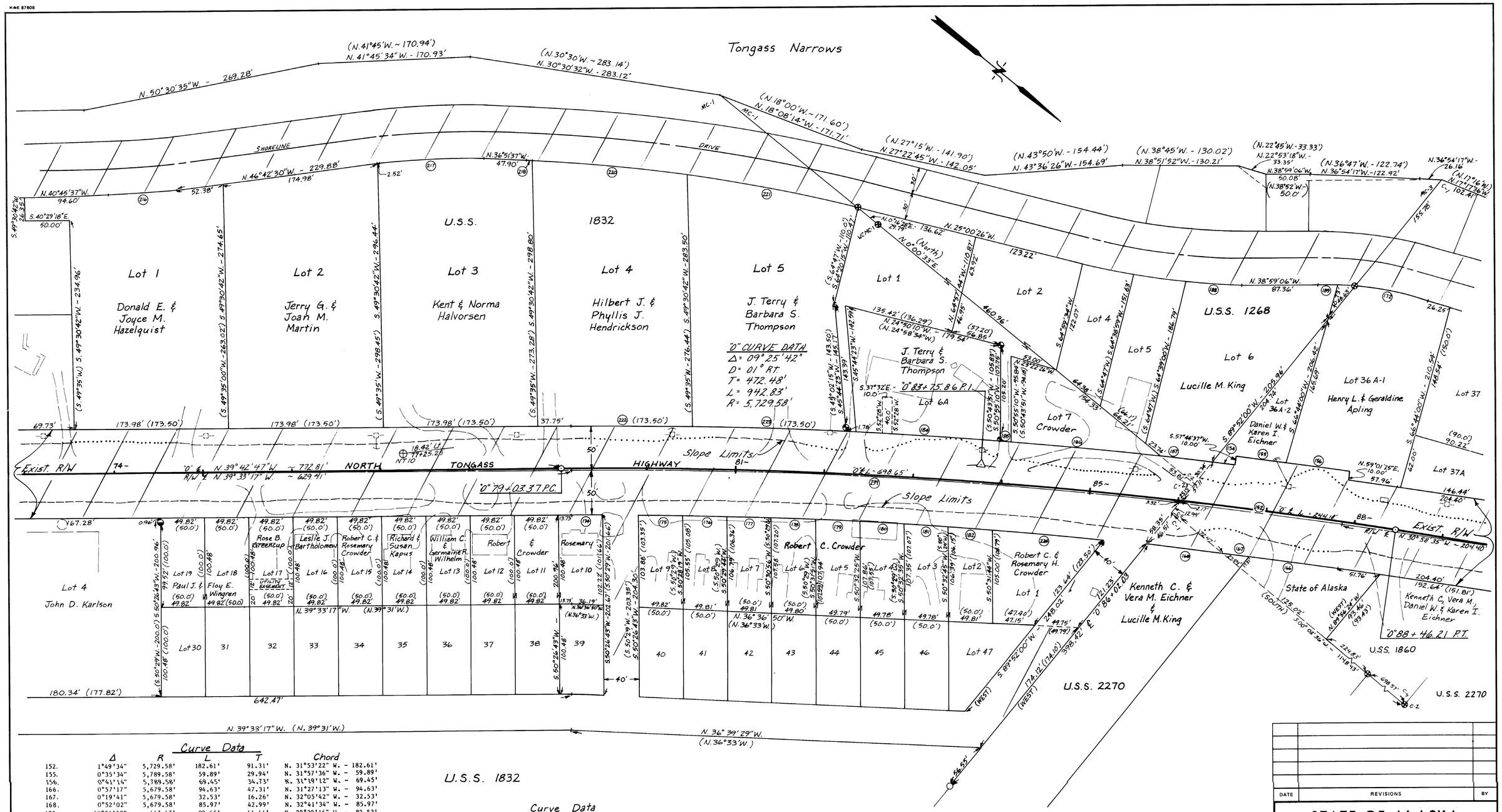

Curve Data

	Δ	R	L	T	Chord
152.	1°49'34"	5,729.58'	182.61'	91.31'	N. 31°53'22" W. - 182.61'
155.	0°35'34"	5,789.58'	59.89'	29.94'	N. 31°57'36" W. - 59.89'
156.	0°41'16"	5,789.58'	69.45'	34.73'	N. 31°19'12" W. - 69.45'
166.	0°57'17"	5,679.58'	94.63'	47.31'	N. 31°27'13" W. - 94.63'
167.	0°19'41"	5,679.58'	32.53'	16.26'	N. 32°05'42" W. - 32.53'
168.	0°52'02"	5,679.58'	85.97'	42.99'	N. 32°41'34" W. - 85.97'
172.	10°34'59"	447.47'	82.65'	41.44'	N. 28°29'16" W. - 82.53'
173.	2°29'57"	447.47'	19.52'	9.76'	N. 35°03'27" W. - 19.51'
174.	0°21'52"	5,679.58'	36.14'	18.07'	N. 39°22'21" W. - 36.14'
175.	0°30'09"	5,679.58'	49.81'	24.91'	N. 38°32'07" W. - 49.81'
176.	0°30'09"	5,679.58'	49.81'	24.91'	N. 38°01'58" W. - 49.81'
177.	0°30'09"	5,679.58'	49.81'	24.91'	N. 37°31'49" W. - 49.81'
178.	0°30'09"	5,679.58'	49.81'	24.91'	N. 37°01'40" W. - 49.81'
179.	0°30'09"	5,679.58'	49.81'	24.91'	N. 36°31'31" W. - 49.81'
180.	0°30'09"	5,679.58'	49.81'	24.91'	N. 36°01'22" W. - 49.81'
181.	0°30'10"	5,679.58'	49.84'	24.92'	N. 35°31'13" W. - 49.84'
182.	0°30'11"	5,679.58'	49.87'	24.93'	N. 35°01'02" W. - 49.87'
183.	1°16'11"	5,679.58'	125.88'	62.94'	N. 34°18'27" W. - 125.87'
184.	1°43'15"	5,779.58'	173.57'	86.79'	N. 35°37'09" W. - 173.57'
185.	0°07'10"	5,779.58'	12.03'	6.02'	N. 34°41'57" W. - 12.03'
186.	1°42'02"	5,779.58'	171.54'	85.78'	N. 33°47'21" W. - 171.54'
187.	0°33'53"	5,779.58'	56.96'	28.48'	N. 32°39'24" W. - 56.96'
188.	4°49'46"	746.20'	62.90'	31.47'	N. 36°34'13" W. - 62.88'

U.S.S. 1832

Curve Data

	Δ	R	L	T	Chord
216.	5°56'48"	746.20'	77.45'	38.76'	N. 43°44'03" W. - 77.41'
217.	9°51'05"	686.20'	117.98'	59.14'	N. 41°46'57" W. - 117.84'
218.	0°10'41"	1,879.86'	5.85'	2.92'	N. 36°46'16" W. - 5.85'
220.	5°20'12"	1,879.86'	175.09'	87.61'	N. 34°00'50" W. - 175.03'
221.	6°00'07"	1,879.86'	196.92'	98.55'	N. 28°20'45" W. - 196.83'
222.	1°21'02"	5,779.58'	136.22'	68.11'	N. 38°52'46" W. - 136.22'
223.	1°43'29"	5,779.58'	173.98'	87.00'	N. 37°20'31" W. - 173.98'
224.	1°16'16"	5,679.58'	126.01'	63.01'	N. 34°07'49" W. - 126.01'
234.	6°51'53"	5,729.58'	686.05'	343.64'	N. 36°07'21" W. - 686.05'
154.	0°13'44"	5,779.58'	23.09'	11.54'	N. 32°22'15" W. - 23.09'

MONUMENTS SET BY CONTRACTOR THIS PROJECT

MON.	BEARING / DIST.		OFFSET	
NT 9	N 39°47'31" W	562.22'	71+63.03	17.64 Lt.
NT 10	N 34°01'23" W	1674.93'	77+25.25	18.42' Lt.
NT 11			93+99.32	17.36' Rt.

DATE	REVISIONS	BY

STATE OF ALASKA

DEPARTMENT OF TRANSPORTATION & PUBLIC FACILITIES

RIGHT OF WAY MAP

ALASKA PROJECT No.

S - 0920 (17)

DRAWN RTB	DATE 5/86	SCALE 1" = 50'	
CHECKED	DATE	SHEET 9 OF 19	

K&E 87608

Curve Data

	Δ	R	L	T	Chord
88.	6°35'22"	716.20'	82.37'	41.23'	N. 35°04'36" W. - 82.32'
89.	9°29'03"	716.20'	118.55'	59.41'	N. 36°31'27" W. - 118.42'
90.	1°17'54"	716.20'	16.23'	8.11'	N. 41°54'56" W. - 16.23'
91.	20°38'03"	358.10'	128.96'	65.19'	N. 52°52'54" W. - 128.27'
92.	32°16'55"	286.48'	161.41'	82.91'	N. 47°03'28" W. - 159.28'
93.	9°59'42"	740.93'	129.25'	64.79'	N. 25°55'13" W. - 129.09'
94.	5°38'32"	686.20'	67.57'	33.81'	N. 35°33'01" W. - 67.55'
95.	0°56'49"	686.20'	11.34'	5.67'	N. 32°15'20" W. - 11.34'
96.	10°46'57"	746.20'	140.43'	70.42'	N. 37°10'34" W. - 140.22'
97.	20°38'03"	388.10'	139.77'	70.65'	N. 52°52'54" W. - 139.01'
98.	16°10'14"	256.48'	72.39'	36.43'	N. 55°06'48" W. - 72.15'
153.	16°28'13"	2,290.75'	658.50'	331.54'	N. 39°12'42" W. - 656.23'
157.	3°43'52"	2,240.75'	145.92'	72.98'	N. 32°51'37" W. - 145.89'
158.	1°55'04"	2,240.75'	75.00'	37.50'	N. 36°56'47" W. - 75.00'
159.	1°55'05"	2,240.75'	75.01'	37.51'	N. 38°51'51" W. - 75.00'
160.	2°32'50"	2,250.75'	100.06'	50.04'	N. 41°05'25" W. - 100.06'
161.	1°54'57"	2,250.75'	75.26'	37.63'	N. 43°19'18" W. - 75.25'
162.	1°55'14"	2,250.75'	75.45'	37.73'	N. 45°14'24" W. - 75.44'
163.	1°12'46"	2,241.25'	47.44'	23.72'	N. 47°26'48" W. - 47.44'
164.	0°18'28"	2,340.75'	12.58'	6.29'	N. 47°17'40" W. - 12.58'
165.	14°55'33"	2,340.75'	609.78'	306.63'	N. 38°26'22" W. - 608.06'
169.	4°20'04"	746.30'	56.46'	28.24'	N. 25°21'12" W. - 56.44'
170.	5°49'04"	746.30'	75.78'	37.92'	N. 30°25'46" W. - 75.75'
171.	4°57'07"	746.30'	64.50'	32.27'	N. 35°48'51" W. - 64.48'

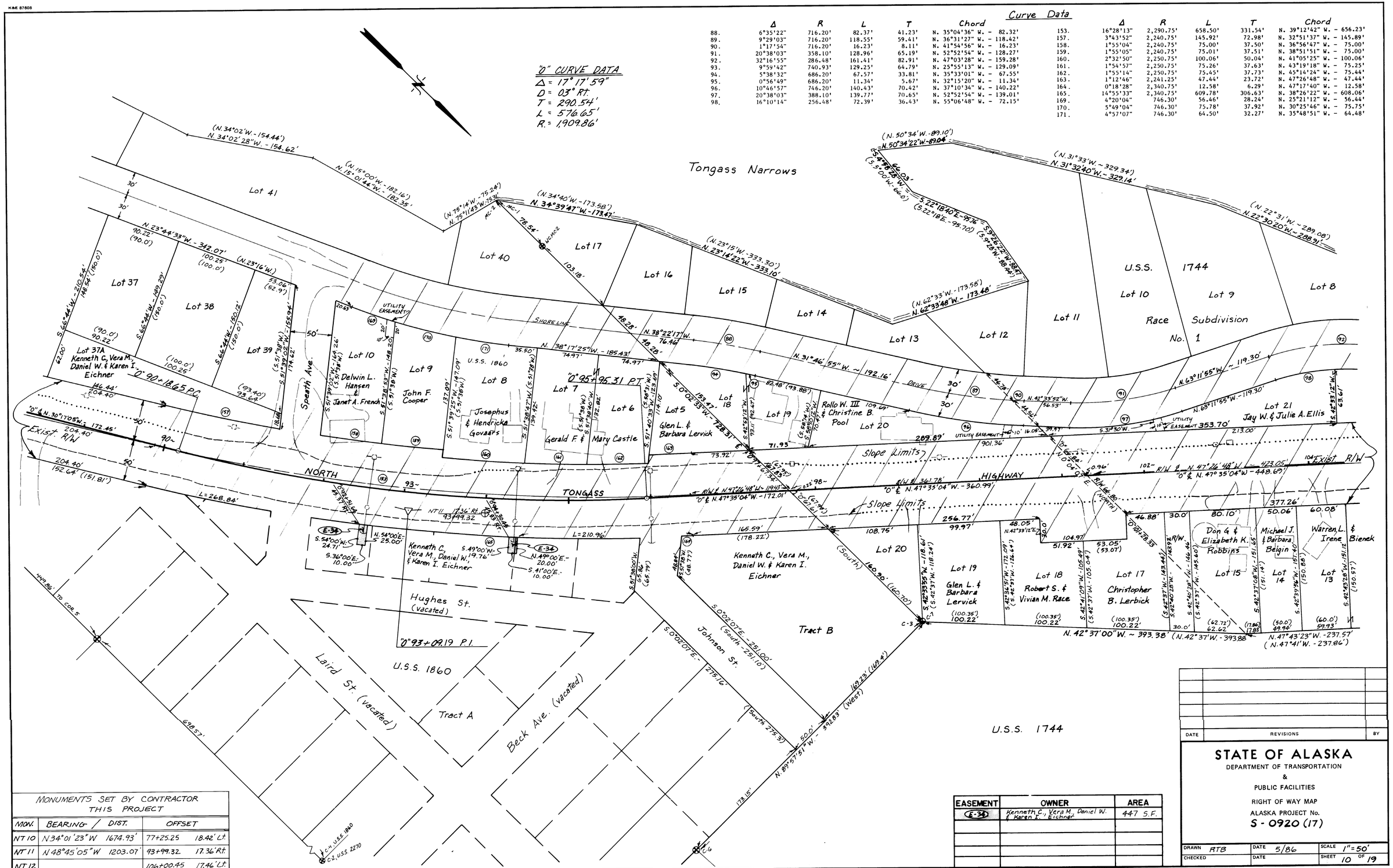

MONUMENTS SET BY CONTRACTOR THIS PROJECT			
MON.	BEARING / DIST.	OFFSET	
NT 10	N 34°01'23" W 1674.93'	77+25.25	18.42' Lt.
NT 11	N 48°45'05" W 1203.07'	93+99.32	17.36' Rt.
NT 12		106+00.45	17.46' Lt.

EASEMENT	OWNER	AREA
E-34	Kenneth C., Vera M., Daniel W. & Karen I. Eichner	447 S.F.

DATE	REVISIONS	BY

STATE OF ALASKA

DEPARTMENT OF TRANSPORTATION & PUBLIC FACILITIES

RIGHT OF WAY MAP

ALASKA PROJECT No.

S - 0920 (17)

DRAWN	RTB	DATE	5/86	SCALE	1" = 50'
CHECKED		DATE		SHEET	10 OF 19

K&E 87608

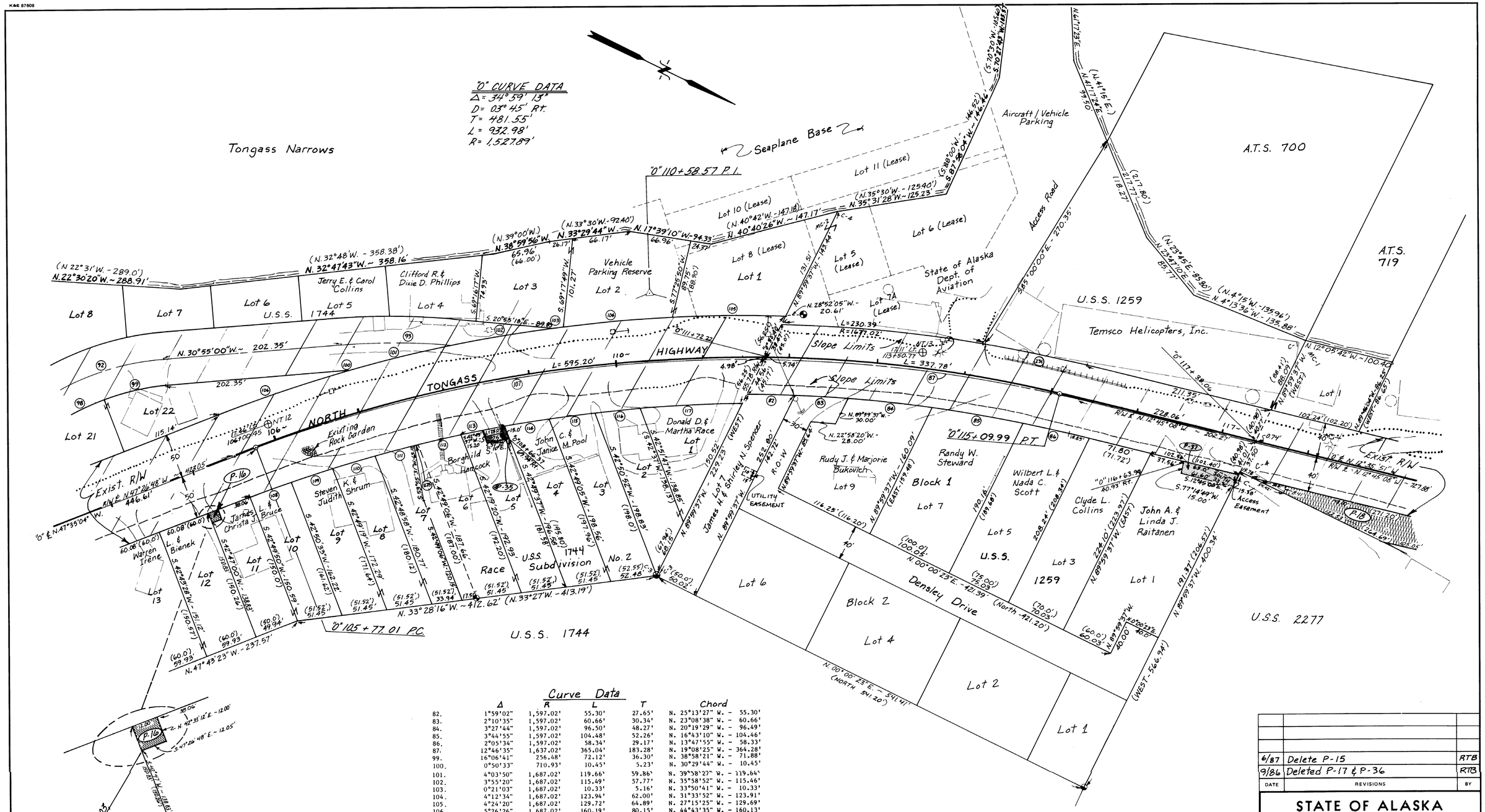

Curve Data

	Δ	R	L	T	Chord
82.	1°59'02"	1,597.02'	55.30'	27.65'	N. 25°13'27" W. - 55.30'
83.	2°10'35"	1,597.02'	60.66'	30.34'	N. 23°08'38" W. - 60.66'
84.	3°27'44"	1,597.02'	96.50'	48.27'	N. 20°19'29" W. - 96.49'
85.	3°44'55"	1,597.02'	104.48'	52.26'	N. 16°43'10" W. - 104.46'
86.	2°05'34"	1,597.02'	58.34'	29.17'	N. 13°47'55" W. - 58.33'
87.	12°46'35"	1,637.02'	365.04'	183.28'	N. 19°08'25" W. - 364.28'
99.	16°06'41"	256.48'	72.12'	36.30'	N. 38°58'21" W. - 71.88'
100.	0°50'33"	710.93'	10.45'	5.23'	N. 30°29'44" W. - 10.45'
101.	4°03'50"	1,687.02'	119.66'	59.86'	N. 39°58'27" W. - 119.64'
102.	3°55'20"	1,687.02'	115.49'	57.77'	N. 35°58'52" W. - 115.46'
103.	0°21'03"	1,687.02'	10.33'	5.16'	N. 33°50'41" W. - 10.33'
104.	4°12'34"	1,687.02'	123.94'	62.00'	N. 31°33'52" W. - 123.91'
105.	4°24'20"	1,687.02'	129.72'	64.89'	N. 27°15'25" W. - 129.69'
106.	5°26'26"	1,687.02'	160.19'	80.15'	N. 44°43'35" W. - 160.13'
107.	21°34'17"	1,637.02'	616.32'	311.85'	N. 36°39'40" W. - 612.69'
108.	1°48'21"	1,587.02'	50.02'	25.01'	N. 46°32'38" W. - 50.02'
109.	1°48'15"	1,587.02'	49.97'	24.99'	N. 44°44'20" W. - 49.97'
110.	1°48'32"	1,587.02'	50.10'	25.05'	N. 42°55'56" W. - 50.10'
111.	1°39'09"	1,587.02'	45.77'	22.89'	N. 41°12'06" W. - 45.77'
112.	1°49'20"	1,587.02'	50.47'	25.24'	N. 39°18'06" W. - 50.47'
113.	1°49'53"	1,587.02'	50.73'	25.37'	N. 37°29'10" W. - 50.72'
114.	1°50'27"	1,587.02'	50.99'	25.50'	N. 35°37'39" W. - 50.99'
115.	1°53'46"	1,587.02'	52.52'	26.26'	N. 33°46'52" W. - 52.52'
116.	1°52'17"	1,587.02'	51.83'	25.92'	N. 31°53'12" W. - 51.83'
117.	4°11'47"	1,587.02'	116.24'	58.14'	N. 28°50'52" W. - 116.21'
225.	0°09'45"	1,587.02'	4.50'	2.25'	N. 40°17'39" W. - 4.50'
231.	4°15'14"	1,677.02'	124.51'	62.28'	N. 14°52'45" W. - 124.48'

MONUMENTS SET BY CONTRACTOR THIS PROJECT

MON.	BEARING / DIST.		OFFSET	
NT 11	N 48°45'05" W	1203.07'	93+99.32	17.36' Rt.
NT 12	N 32°36'39" W	751.21'	106+00.45	17.46' Lt.
NT 13	N 12°53'51" W	1252.22'	113+50.77	17.11' Lt.
NT 14			126+00.65	17.16' Lt.

PERMIT	OWNER	AREA
P-35	Borghild S. Hancock	373 S.F.
P-37	John A. & Linda J. Raitanen	950 S.F.

PERMIT NO.	OWNER	AREA
P-16	James L. & Christa J. Bruce	144 S.F.
P-18	Robert & Shirley Newell	See Sheet 12

DATE	REVISIONS	BY
6/87	Delete P-15	RTB
9/86	Deleted P-17 & P-36	RTB

STATE OF ALASKA

DEPARTMENT OF TRANSPORTATION & PUBLIC FACILITIES

RIGHT OF WAY MAP

ALASKA PROJECT No.

S-0920(17)

DRAWN RTB	DATE 5/86	SCALE 1" = 50'	
CHECKED	DATE	SHEET 11	OF 19

K&E 87608

MONUMENTS SET BY CONTRACTOR THIS PROJECT			
MON	BEARING / DIST.		OFFSET
NT 13	N12°53'51"W	1252.22'	17.11' Lt. 113+50.77
NT 14	N4°47'29"E	596.99'	17.16' Lt. 126+00.65
NT 15	N16°21'32"E	698.69'	16.91' Rt. 132+00.57
NT 16			17.85' Rt. 138+99.24

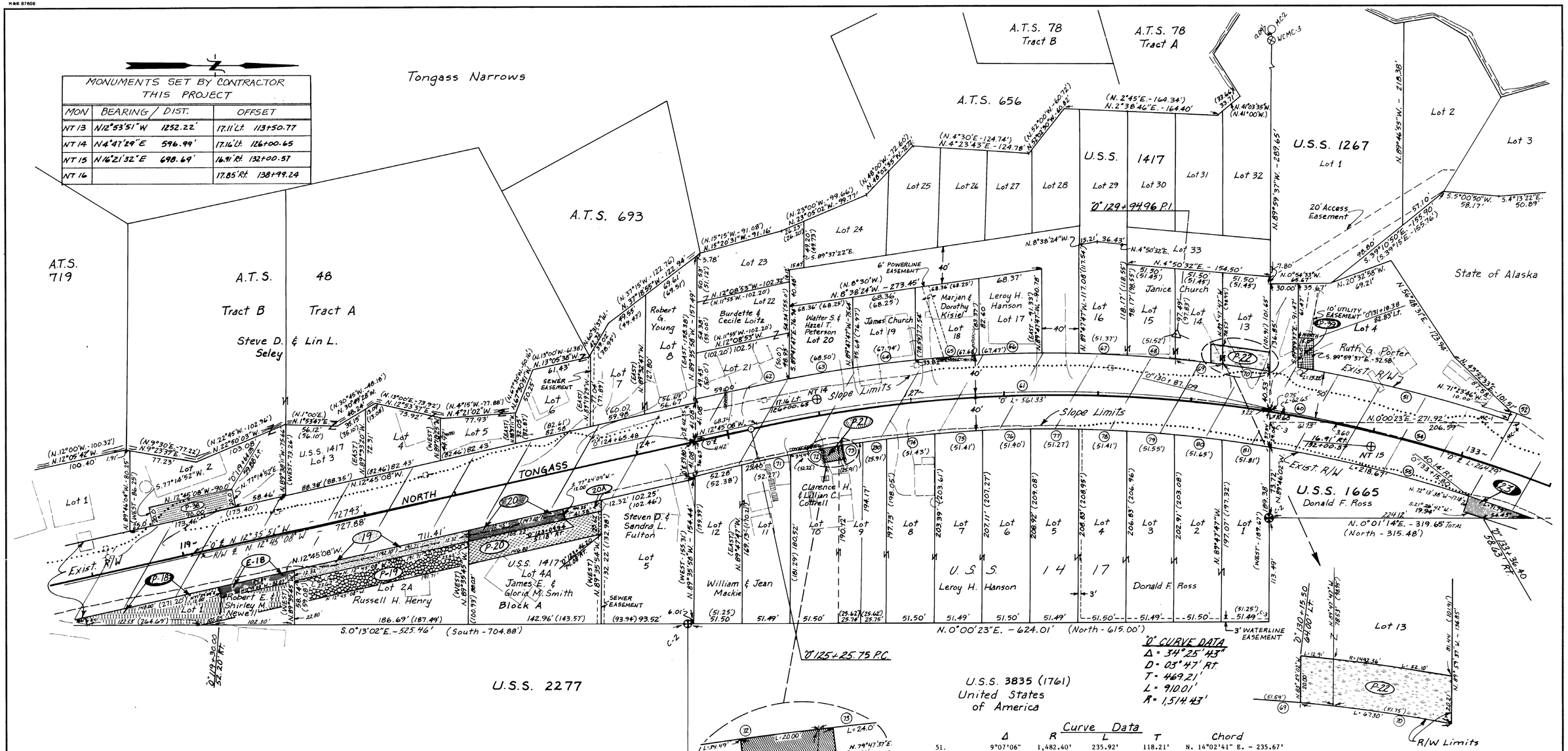

PERMIT NO.	OWNER	AREA
P-18	Robert & Shirley Newell	5414 S.F.
P-19	Russell H. Henry	4409 S.F.
P-20	James & Gloria Smith	3376 S.F.
P-21	Clarence & Lillian Cottrell	299 S.F.
P-22	Janice Church	1322 S.F.
P-38	Steve D. & Lin L. Seley	1800 S.F.
P-39	Ruth G. Porter	469 S.F.

PARCEL NO.	OWNER	AREA	REMAIN
19	Russel H. Henry	2301 S.F.	12,550 S.F.
20	James & Gloria Smith	1246 S.F.	14,861 S.F.
23	Donald F. Ross	838 S.F.	10,835 S.F.
20A	James E. & Gloria M. Smith	516 S.F.	14,861 S.F.

EASEMENT	OWNER	AREA
E-18	Robert E. & Shirley M. Newell	1,001 S.F.

Curve Data

	Δ	R	L	T	Chord
51.	9°07'06"	1,482.40'	235.92'	118.21'	N. 14°02'41" E. - 235.67'
52.	0°47'27"	1,492.40'	20.60'	10.30'	N. 18°59'57" E. - 20.60'
53.	0°18'21"	1,492.40'	7.96'	3.98'	N. 21°26'42" E. - 7.96'
54.	10°11'18"	1,432.40'	254.71'	127.69'	N. 16°21'03" E. - 254.37'
55.	11°57'08"	1,392.40'	290.46'	145.76'	N. 14°45'03" E. - 289.93'
60.	2°39'11"	1,432.40'	66.32'	33.17'	N. 9°55'49" E. - 66.32'
61.	22°08'39"	1,432.40'	553.61'	280.30'	N. 1°40'48" W. - 550.17'
62.	1°42'15"	1,472.40'	43.80'	21.90'	N. 11°54'00" W. - 43.80'
63.	2°40'07"	1,472.40'	68.58'	34.30'	N. 9°42'49" W. - 68.57'
64.	2°39'00"	1,472.40'	68.10'	34.06'	N. 7°03'16" W. - 68.09'
65.	2°38'14"	1,472.40'	67.77'	33.89'	N. 4°24'39" W. - 67.77'
66.	2°37'50"	1,472.40'	67.60'	33.81'	N. 1°46'37" W. - 67.59'
67.	1°59'56"	1,472.40'	51.37'	25.69'	N. 2°05'40" E. - 51.37'
68.	2°00'08"	1,472.40'	51.45'	25.73'	N. 4°05'42" E. - 51.45'
69.	2°00'30"	1,472.40'	51.61'	25.81'	N. 6°08'33" E. - 51.61'
70.	2°01'49"	1,472.40'	52.18'	26.09'	N. 8°04'41" E. - 52.17'
71.	1°07'36"	1,392.40'	27.38'	13.69'	N. 12°11'20" W. - 27.38'
72.	2°09'25"	1,392.40'	52.42'	26.21'	N. 10°32'50" W. - 52.42'
73.	1°04'22"	1,392.40'	26.07'	13.04'	N. 8°55'56" W. - 26.07'
74.	2°07'58"	1,392.40'	51.83'	25.92'	N. 6°15'33" W. - 51.82'
75.	2°07'31"	1,392.40'	51.65'	25.83'	N. 4°07'49" W. - 51.64'
76.	2°07'14"	1,392.40'	51.54'	25.77'	N. 2°00'26" W. - 51.53'
77.	2°07'09"	1,392.40'	51.50'	25.75'	N. 0°06'46" E. - 51.50'
78.	2°07'14"	1,392.40'	51.54'	25.77'	N. 2°13'57" E. - 51.53'
79.	2°07'29"	1,392.40'	51.63'	25.82'	N. 4°21'18" E. - 51.63'
80.	2°07'55"	1,392.40'	51.81'	25.91'	N. 6°29'00" E. - 51.81'
81.	2°06'54"	1,392.40'	51.40'	25.70'	N. 8°36'24" E. - 51.39'
230.	1°04'14"	1,392.40'	26.01'	13.01'	N. 7°51'38" W. - 26.01'

DATE	REVISIONS	BY
10/87	Add Parcel 20A, Revise P-20.	RTB
1/87	Change Parcel 18 to E-18.	RTB
9/86	Deleted P-17	RTB

STATE OF ALASKA

DEPARTMENT OF TRANSPORTATION & PUBLIC FACILITIES

RIGHT OF WAY MAP

ALASKA PROJECT No. S-0920 (17)

DRAWN RTB	DATE 5/86	SCALE 1" = 50'
CHECKED	DATE	SHEET 12 OF 19

K&E 87608

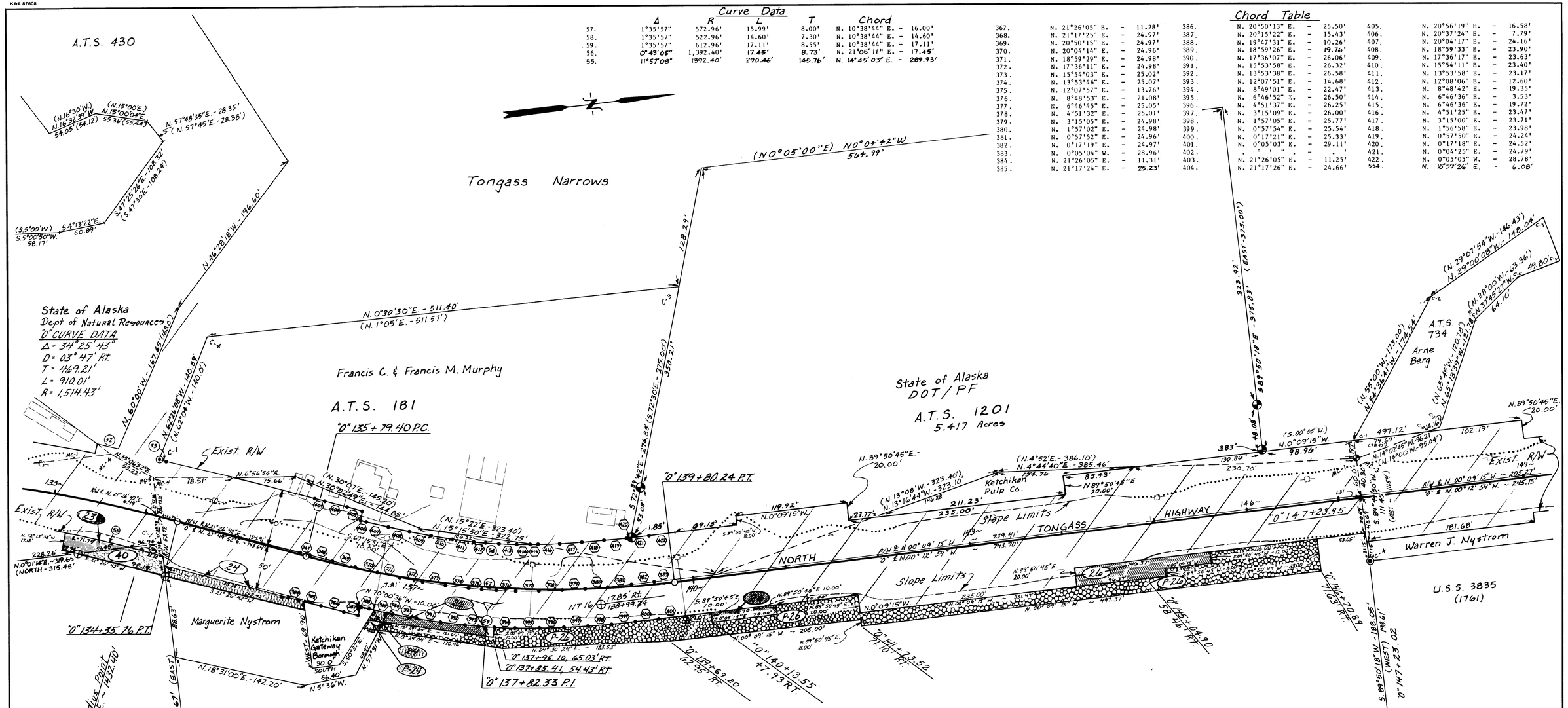

Curve Data

	Δ	R	L	T	Chord
57.	1°35'57"	572.96'	15.99'	8.00'	N. 10°38'44" E. - 16.00'
58.	1°35'57"	522.96'	14.60'	7.30'	N. 10°38'44" E. - 14.60'
59.	1°35'57"	612.96'	17.11'	8.55'	N. 10°38'44" E. - 17.11'
56.	0°43'05"	1,392.40'	17.45'	8.73'	N. 21°05' 11" E. - 17.45'
55.	11°57'08"	1392.40'	290.46'	145.76'	N. 14°45' 03" E. - 289.93'

Chord Table

367.	N. 21°26'05" E.	-	11.28'	386.	N. 20°50'13" E.	-	25.50'	405.	N. 20°56'19" E.	-	16.58'
368.	N. 21°17'25" E.	-	24.97'	387.	N. 20°15'22" E.	-	15.43'	406.	N. 20°37'24" E.	-	7.79'
369.	N. 20°50'15" E.	-	24.97'	388.	N. 19°47'31" E.	-	10.26'	407.	N. 20°04'17" E.	-	24.16'
370.	N. 20°04'14" E.	-	24.96'	389.	N. 18°59'26" E.	-	19.76'	408.	N. 18°59'33" E.	-	23.90'
371.	N. 18°59'29" E.	-	24.98'	390.	N. 17°36'07" E.	-	26.06'	409.	N. 17°36'17" E.	-	23.63'
372.	N. 17°36'11" E.	-	24.98'	391.	N. 15°53'58" E.	-	26.32'	410.	N. 15°54'11" E.	-	23.40'
373.	N. 15°54'03" E.	-	25.02'	392.	N. 13°53'38" E.	-	26.58'	411.	N. 13°53'58" E.	-	23.17'
374.	N. 13°53'46" E.	-	25.07'	393.	N. 12°07'51" E.	-	14.68'	412.	N. 12°08'06" E.	-	12.60'
375.	N. 12°07'57" E.	-	13.76'	394.	N. 8°49'01" E.	-	22.47'	413.	N. 8°48'42" E.	-	19.35'
376.	N. 8°48'53" E.	-	21.08'	395.	N. 6°46'52" E.	-	26.50'	414.	N. 6°46'36" E.	-	3.53'
377.	N. 6°46'45" E.	-	25.05'	396.	N. 4°51'37" E.	-	26.25'	415.	N. 6°46'36" E.	-	19.72'
378.	N. 4°51'32" E.	-	25.01'	397.	N. 3°15'09" E.	-	26.00'	416.	N. 4°51'25" E.	-	23.47'
379.	N. 3°15'05" E.	-	24.98'	398.	N. 1°57'05" E.	-	25.77'	417.	N. 3°15'00" E.	-	23.71'
380.	N. 1°57'02" E.	-	24.98'	399.	N. 0°57'54" E.	-	25.54'	418.	N. 1°56'58" E.	-	23.98'
381.	N. 0°57'52" E.	-	24.96'	400.	N. 0°17'21" E.	-	25.33'	419.	N. 0°57'50" E.	-	24.24'
382.	N. 0°17'19" E.	-	24.97'	401.	N. 0°05'03" E.	-	29.11'	420.	N. 0°17'18" E.	-	24.52'
383.	N. 0°05'04" W.	-	28.96'	402.	° ' "	-	' "	421.	N. 0°04'25" E.	-	24.79'
384.	N. 21°26'05" E.	-	11.31'	403.	N. 21°26'05" E.	-	11.25'	422.	N. 0°05'05" W.	-	28.78'
385.	N. 21°17'24" E.	-	25.23'	404.	N. 21°17'26" E.	-	24.66'	554.	N. 18°59'26" E.	-	6.08'

MONUMENTS SET BY CONTRACTOR THIS PROJECT

MON	BEARING / DIST.	OFFSET
NT 15	N16°21'32"E 698.69'	16.91' Rt. 132+00.57
NT 16	N1°41'00"W 1146.24'	17.85' Rt. 138+99.24
NT 17		17.95' Lt. 150+42.34

PERMIT NO.	OWNER	AREA
P-24	Marguerite Nystrum	148 S.F.
P-26	Better Investors Group of Ketchikan	18,797 S.F.

PARCEL NO.	OWNER	AREA	REMAIN
40	State of Alaska (DNR) (Mental Health Commission)	10,852 S.F.	29,473 Ac.
23	Donald F. Ross	See Sheet 12	See Sheet 12
24	Marguerite Nystrum	1734 S.F.	13,729 S.F.
26	Better Investors Group of Ketchikan	4400 S.F.	289,744 S.F.

DATE	REVISIONS	BY
4/87	Delete A.T.S 182, Add A.T.S. 1201	BH
4/87	Delete Parcel 33	BH
12/86	Change Parcel 4 to Parcel 40	RTB
11/86	Ownership change to Parcel 25 & Permit 25	RTB
9/86	Revise Chord Table	RTB

STATE OF ALASKA

DEPARTMENT OF TRANSPORTATION & PUBLIC FACILITIES

RIGHT OF WAY MAP

ALASKA PROJECT No.

S-0920(17)

DRAWN RTB	DATE 5/86	SCALE 1" = 50'
CHECKED	DATE	SHEET 13 OF 19

K&E 87608

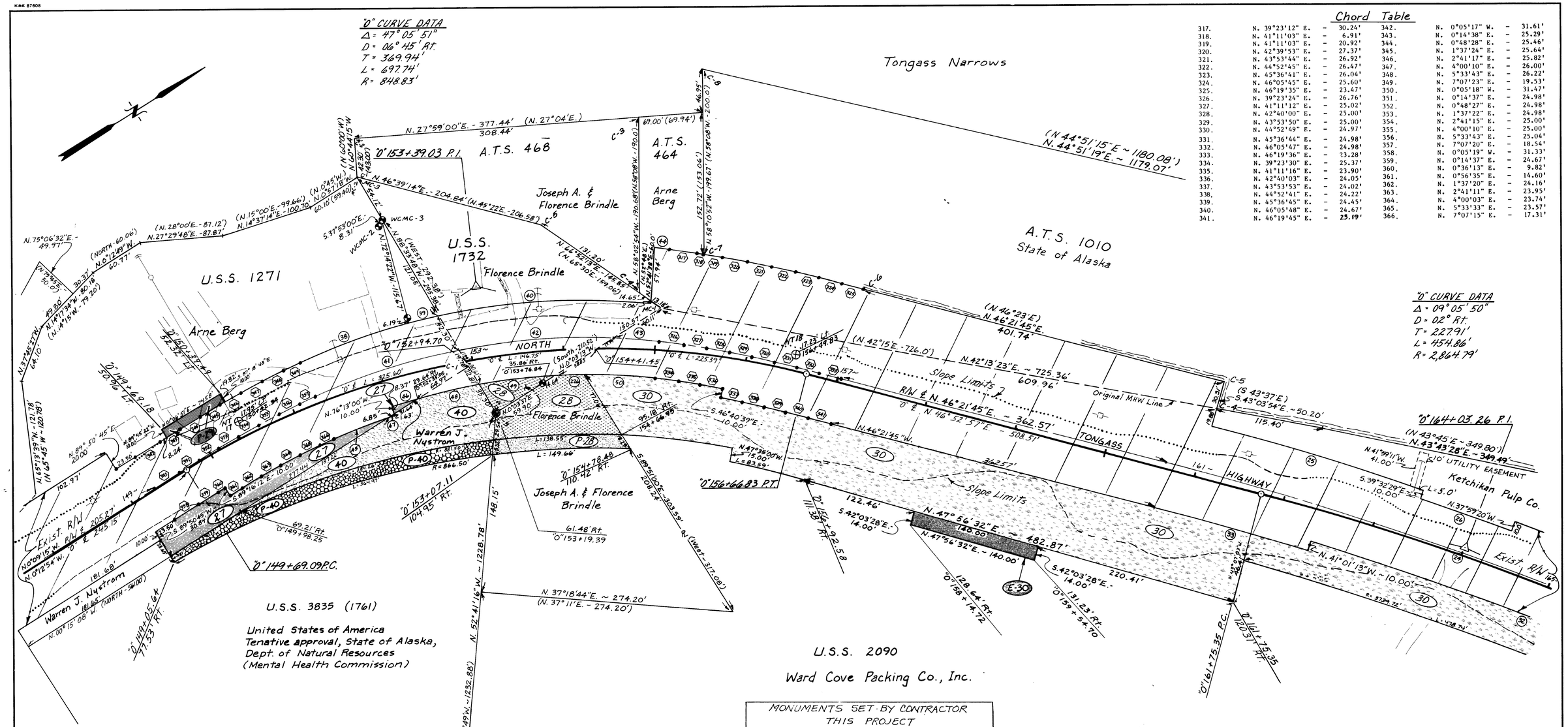

Chord Table

317.	N. 39°23'12" E.	-	30.24'	342.	N. 0°05'17" W.	-	31.61'
318.	N. 41°11'03" E.	-	6.91'	343.	N. 0°14'38" E.	-	25.29'
319.	N. 41°11'03" E.	-	20.92'	344.	N. 0°48'28" E.	-	25.46'
320.	N. 42°39'53" E.	-	27.37'	345.	N. 1°37'24" E.	-	25.64'
321.	N. 43°53'44" E.	-	26.92'	346.	N. 2°41'17" E.	-	25.82'
322.	N. 44°52'45" E.	-	26.47'	347.	N. 4°00'10" E.	-	26.00'
323.	N. 45°36'41" E.	-	26.04'	348.	N. 5°33'43" E.	-	26.22'
324.	N. 46°05'45" E.	-	25.60'	349.	N. 7°07'23" E.	-	19.53'
325.	N. 46°19'35" E.	-	23.47'	350.	N. 0°05'18" W.	-	31.47'
326.	N. 39°23'24" E.	-	26.76'	351.	N. 0°14'37" E.	-	24.98'
327.	N. 41°11'12" E.	-	25.02'	352.	N. 0°48'27" E.	-	24.98'
328.	N. 42°40'00" E.	-	25.00'	353.	N. 1°37'22" E.	-	24.98'
329.	N. 43°53'50" E.	-	25.00'	354.	N. 2°41'15" E.	-	25.00'
330.	N. 44°52'49" E.	-	24.97'	355.	N. 4°00'10" E.	-	25.00'
331.	N. 45°36'44" E.	-	24.98'	356.	N. 5°33'43" E.	-	25.04'
332.	N. 46°05'47" E.	-	24.98'	357.	N. 7°07'20" E.	-	18.54'
333.	N. 46°19'36" E.	-	23.28'	358.	N. 0°05'19" W.	-	31.33'
334.	N. 39°23'30" E.	-	25.37'	359.	N. 0°14'37" E.	-	24.67'
335.	N. 41°11'16" E.	-	23.90'	360.	N. 0°36'13" E.	-	9.82'
336.	N. 42°40'03" E.	-	24.05'	361.	N. 0°56'35" E.	-	14.60'
337.	N. 43°53'53" E.	-	24.02'	362.	N. 1°37'20" E.	-	24.16'
338.	N. 44°52'41" E.	-	24.22'	363.	N. 2°41'11" E.	-	23.95'
339.	N. 45°36'45" E.	-	24.45'	364.	N. 4°00'03" E.	-	23.74'
340.	N. 46°05'48" E.	-	24.67'	365.	N. 5°33'33" E.	-	23.57'
341.	N. 46°19'45" E.	-	23.19'	366.	N. 7°07'15" E.	-	17.31'

R/W Curve Data

	Δ	R	L	T	Chord
24.	8°48'31"	3,819.72'	587.23'	294.20'	N. 50°42'46" E. - 586.70'
25.	3°31'25"	3,869.72'	237.99'	119.03'	N. 48°41'48" E. - 237.95'
26.	1°33'09"	3,859.72'	104.58'	52.29'	N. 51°14'05" E. - 104.58'
32.	5°59'20"	3,779.72'	395.08'	197.72'	N. 51°58'27" E. - 394.90'
33.	2°37'02"	3,769.72'	172.20'	86.11'	N. 47°40'16" E. - 172.18'
38.	9°27'59"	756.20'	124.94'	62.61'	N. 12°34'39" E. - 124.80'
39.	2°34'42"	756.20'	34.03'	17.02'	N. 18°36'05" E. - 34.03'
40.	17°24'56"	756.20'	229.85'	115.82'	N. 28°35'54" E. - 228.97'
41.	13°06'58"	716.20'	163.95'	82.33'	N. 14°24'10" E. - 163.59'
42.	13°26'18"	716.20'	167.98'	84.38'	N. 27°40'55" E. - 167.59'
43.	3°57'45"	716.20'	49.53'	24.77'	N. 36°22'53" E. - 49.52'
44.	1°03'23"	816.20'	15.05'	7.52'	N. 37°50'45" E. - 15.05'
45.	5°21'57"	666.20'	62.39'	31.22'	N. 10°31'34" E. - 62.37'
46.	2°36'07"	676.20'	30.71'	15.36'	N. 15°05'04" E. - 30.71'
47.	0°34'18"	666.20'	6.65'	3.32'	N. 13°29'51" E. - 6.65'
48.	5°46'59"	676.20'	68.22'	34.15'	N. 19°16'37" E. - 68.22'
49.	6°55'35"	676.20'	81.75'	40.92'	N. 25°38'01" E. - 81.70'
50.	6°34'47"	676.20'	77.65'	38.87'	N. 35°04'29" E. - 77.61'
226.	2°41'17"	676.20'	31.72'	15.86'	N. 30°26'00" E. - 31.72'

MONUMENTS SET BY CONTRACTOR THIS PROJECT

MON	BEARING / DIST.		OFFSET
NT 16	N 1°41'00" W	1146.24'	17.85' Rt. 138+99.24
NT 17	N 25°17'46" E	606.93'	17.95' Lt. 150+42.34
NT 18	N 51°28'38" E	1072.62'	17.23' Lt. 156+49.83
NT 19			18.13' Rt. 167+24.63

PERMIT NO.	OWNER	AREA
P-40	State of Alaska (DNR) (Mental Health Commission)	See Sheet 16
P-28	Joseph A. & Florence Brindle	2163 S.F.
P-29	Arne Berg	725 S.F.

PARCEL NO.	OWNER	AREA	REMAIN
40	State of Alaska (DNR) (Mental Health Commission)	See Sheet 13	See Sheet 13
27	Warren J. Nystrom	5427 S.F.	3815 S.F.
28	Joseph A. & Florence Brindle	7690 S.F.	91,198 S.F.
30	Ward Cove Packing Co, Inc.	See Sheet 15	See Sheet 15
EASEMENT NO.	OWNER	AREA	
E-30	Ward Cove Packing Co., Inc.	1960 S.F.	

DATE	REVISIONS	BY
7/90	Add E-30	RTB
12/86	Change P-4 to P-40, Parcel 4 to Parcel 40	RTB
11/86	Ownership change Parcel 27	RTB
9/86	Enlarged Parcel 30, Reduced P-30	RTB

STATE OF ALASKA

DEPARTMENT OF TRANSPORTATION
&
PUBLIC FACILITIES

RIGHT OF WAY MAP

ALASKA PROJECT No.
S-0920(17)

DRAWN RTB	DATE 5/86	SCALE 1" = 50'
CHECKED	DATE	SHEET 14 OF 19

K&R 87608

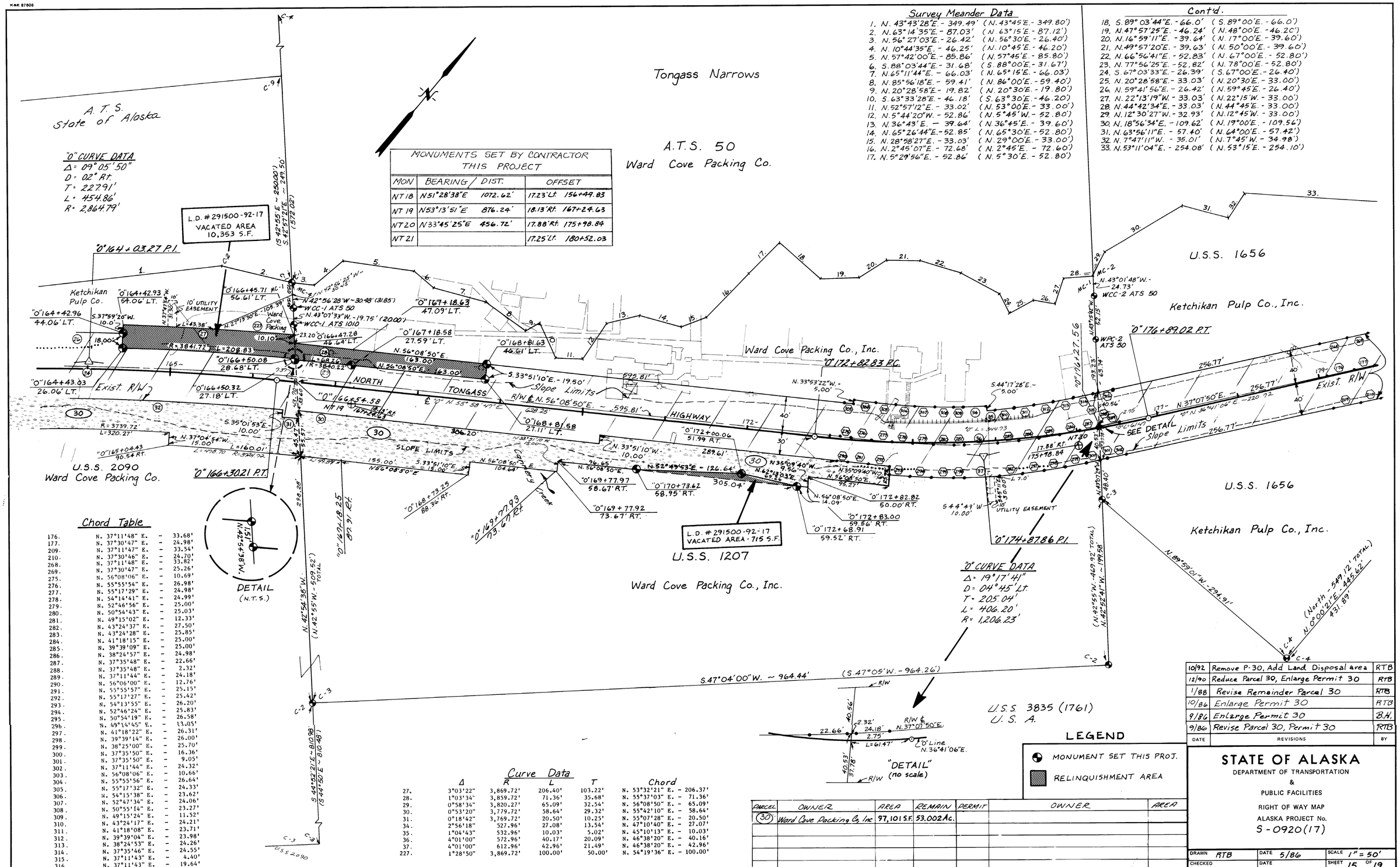

Survey Meander Data

1. N. 43°43'28"E. - 349.49' (N. 43°45'E. - 349.80')
2. N. 63°14'35"E. - 87.03' (N. 63°15'E. - 87.12')
3. N. 56°27'03"E. - 26.42' (N. 56°30'E. - 26.40')
4. N. 10°44'35"E. - 46.25' (N. 10°45'E. - 46.20')
5. N. 57°42'00"E. - 85.86' (N. 57°45'E. - 85.80')
6. S. 88°03'44"E. - 31.68' (S. 88°00'E. - 31.67')
7. N. 65°11'44"E. - 66.03' (N. 65°15'E. - 66.03')
8. N. 85°56'18"E. - 59.41' (N. 86°00'E. - 59.40')
9. N. 20°28'58"E - 19.82' (N. 20°30'E. - 19.80')
10. S. 63°33'28"E. - 46.18' (S. 63°30'E. - 46.20')
11. N. 52°57'12"E. - 33.02' (N. 53°00'E. - 33.00')
12. N. 5°44'20"W. - 52.86' (N. 5°45' W. - 52.80')
13. N. 36°43'E. — 39.64' (N. 36°45'E. - 39.60')
14. N. 65°26'44"E. - 52.85' (N. 65°30'E. - 52.80')
15. N. 28°58'27"E. - 33.03' (N. 29°00'E. - 33.00')
16. N. 2°45'07"E. - 72.68' (N. 2°45'E. - 72.60')
17. N. 5°29'56"E. - 52.86' (N. 5°30'E. - 52.80')

Cont'd.

18. S. 89° 03'44"E. - 66.0' (S. 89°00'E. - 66.0')
19. N. 47°57'25"E. - 46.24' (N. 48°00'E. - 46.20')
20. N. 16°59'11"E. - 39.64' (N. 17°00'E. - 39.60')
21. N. 49°57'20"E. - 39.63' (N. 50°00'E. - 39.60')
22. N. 66°56'41"E. - 52.83' (N. 67°00'E. - 52.80')
23. N. 77°56'25"E. - 52.82' (N. 78°00'E. - 52.80')
24. S. 67°03'33"E. - 26.39' (S. 67°00'E. - 26.40')
25. N. 20°28'58"E. - 33.03' (N. 20°30'E. - 33.00')
26. N. 59°41'56"E. - 26.42' (N. 59°45'E. - 26.40')
27. N. 22°13'19"W. - 33.03' (N. 22°15'W. - 33.00')
28. N. 44°42'34"E. - 33.03' (N. 44°45'E. - 33.00')
29. N. 12°30'27"W. - 32.93' (N. 12°45'W. - 33.00')
30. N. 18°56'34"E. - 109.62' (N. 19°00'E. - 109.56')
31. N. 63°56'11"E. - 57.40' (N. 64°00'E. - 57.42')
32. N. 7°47'11"W. - 35.01' (N. 7°45'W. - 34.98')
33. N. 53°11'04"E. - 254.08' (N. 53°15'E. - 254.10')

MONUMENTS SET BY CONTRACTOR THIS PROJECT

MON	BEARING / DIST.		OFFSET	
NT18	N51°28'38"E	1072.62'	17.23'Lt	156+49.83
NT19	N53°13'51"E	876.24'	18.13'Rt.	167+24.63
NT20	N33°45'25"E	456.72'	17.88'Rt.	175+98.84
NT21			17.25'Lt.	180+52.03

Chord Table

176.	N. 37°11'48" E.	-	33.68'
177.	N. 37°30'47" E.	-	24.98'
209.	N. 37°11'47" E.	-	33.54'
210.	N. 37°30'46" E.	-	24.70'
268.	N. 37°11'48" E.	-	33.82'
269.	N. 37°30'47" E.	-	25.26'
275.	N. 56°08'06" E.	-	10.69'
276.	N. 55°55'54" E.	-	26.98'
277.	N. 55°17'29" E.	-	24.98'
278.	N. 54°14'41" E.	-	24.99'
279.	N. 52°46'56" E.	-	25.00'
280.	N. 50°54'43" E.	-	25.03'
281.	N. 49°15'02" E.	-	12.33'
282.	N. 43°24'37" E.	-	27.50'
283.	N. 43°24'28" E.	-	25.85'
284.	N. 41°18'15" E.	-	25.00'
285.	N. 39°39'09" E.	-	25.00'
286.	N. 38°24'57" E.	-	24.98'
287.	N. 37°35'48" E.	-	22.66'
288.	N. 37°35'48" E.	-	2.32'
289.	N. 37°11'44" E.	-	24.18'
290.	N. 56°06'00" E.	-	12.76'
291.	N. 55°55'57" E.	-	25.15'
292.	N. 55°17'27" E.	-	25.42'
293.	N. 54°13'55" E.	-	26.20'
294.	N. 52°46'24" E.	-	25.83'
295.	N. 50°54'19" E.	-	26.58'
296.	N. 49°14'45" E.	-	13.05'
297.	N. 41°18'22" E.	-	26.31'
298.	N. 39°39'14" E.	-	26.00'
299.	N. 38°25'00" E.	-	25.70'
300.	N. 37°35'50" E.	-	16.36'
301.	N. 37°35'50" E.	-	9.05'
302.	N. 37°11'44" E.	-	24.32'
303.	N. 56°08'06" E.	-	10.66'
304.	N. 55°55'56" E.	-	26.64'
305.	N. 55°17'32" E.	-	24.33'
306.	N. 54°15'38" E.	-	23.62'
307.	N. 52°47'34" E.	-	24.06'
308.	N. 50°55'14" E.	-	23.27'
309.	N. 49°15'24" E.	-	11.52'
310.	N. 43°24'17" E.	-	24.21'
311.	N. 41°18'08" E.	-	23.71'
312.	N. 39°39'04" E.	-	23.98'
313.	N. 38°24'53" E.	-	24.26'
314.	N. 37°35'46" E.	-	24.55'
315.	N. 37°11'43" E.	-	4.40'
316.	N. 37°11'43" E.	-	19.64'

Curve Data

	Δ	R	L	T	Chord
27.	3°03'22"	3,869.72'	206.40'	103.22'	N. 53°32'21" E. - 206.37'
28.	1°03'34"	3,859.72'	71.36'	35.68'	N. 55°37'03" E. - 71.36'
29.	0°58'34"	3,820.27'	65.09'	32.54'	N. 56°08'50" E. - 65.09'
30.	0°53'20"	3,779.72'	58.64'	29.32'	N. 55°42'10" E. - 58.64'
31.	0°18'42"	3,769.72'	20.50'	10.25'	N. 55°07'28" E. - 20.50'
34.	2°56'18"	527.96'	27.08'	13.54'	N. 47°10'40" E. - 27.07'
35.	1°04'43"	532.96'	10.03'	5.02'	N. 45°10'13" E. - 10.03'
36.	4°01'00"	572.96'	40.17'	20.09'	N. 46°38'20" E. - 40.16'
37.	4°01'00"	612.96'	42.96'	21.49'	N. 46°38'20" E. - 42.96'
227.	1°28'50"	3,869.72'	100.00'	50.00'	N. 54°19'36" E. - 100.00'

LEGEND

- MONUMENT SET THIS PROJ.
- RELINQUISHMENT AREA

PARCEL	OWNER	AREA	REMAIN	PERMIT	OWNER	AREA
30	Ward Cove Packing Co. Inc	97,101 S.F.	53.002 Ac.			

DATE	REVISIONS	BY
10/92	Remove P-30, Add Land Disposal area	RTB
12/90	Reduce Parcel 30, Enlarge Permit 30	RTB
1/88	Revise Remainder Parcel 30	RTB
10/86	Enlarge Permit 30	RTB
9/86	Enlarge Permit 30	B.H.
9/86	Revise Parcel 30, Permit 30	RTB

STATE OF ALASKA

DEPARTMENT OF TRANSPORTATION & PUBLIC FACILITIES

RIGHT OF WAY MAP

ALASKA PROJECT No.

S-0920(17)

DRAWN RTB	DATE 5/86	SCALE 1" = 50'
CHECKED	DATE	SHEET 15 OF 19

K&E 87608

Chord Table

178.	N. 38°01'37" E.	-	24.98'	194.	N. 58°45'49" E.	-	24.97'	212.	N. 38°45'25" E.	-	24.41'	245.	N. 57°10'16" E.	-	15.80'
179.	N. 38°45'26" E.	-	25.00'	195.	N. 58°09'21" E.	-	24.97'	213.	N. 39°42'35" E.	-	24.25'	246.	N. 57°17'24" E.	-	10.41'
180.	N. 39°42'37" E.	-	25.00'	196.	N. 57°16'05" E.	-	24.99'	214.	N. 40°52'46" E.	-	24.11'	247.	N. 58°01'50" E.	-	25.73'
181.	N. 40°52'49" E.	-	25.00'	197.	N. 56°05'51" E.	-	24.99'	215.	N. 42°15'34" E.	-	23.99'	248.	N. 58°37'18" E.	-	25.49'
182.	N. 42°15'38" E.	-	25.03'	198.	N. 54°38'56" E.	-	25.00'	216.	N. 43°34'21" E.	-	15.57'	249.	N. 58°59'42" E.	-	25.26'
183.	N. 43°34'23" E.	-	16.33'	199.	N. 52°55'12" E.	-	25.03'	217.	N. 53°14'26" E.	-	30.63'	250.	N. 59°08'41" E.	-	17.65'
184.	N. 53°14'19" E.	-	32.45'	200.	N. 51°05'19" E.	-	21.07'	218.	N. 54°56'02" E.	-	23.83'	251.	N. 59°06'17" E.	-	31.23'
185.	N. 54°56'00" E.	-	12.78'	201.	N. 33°32'11" E.	-	22.37'	219.	N. 56°12'28" E.	-	24.00'	252.	N. 58°45'51" E.	-	24.48'
186.	N. 54°56'00" E.	-	12.25'	202.	N. 31°39'30" E.	-	25.04'	220.	N. 57°13'19" E.	-	24.18'	253.	N. 58°09'24" E.	-	24.19'
187.	N. 56°12'23" E.	-	25.00'	203.	N. 29°56'50" E.	-	25.00'	221.	N. 58°01'53" E.	-	14.48'	254.	N. 57°16'09" E.	-	23.91'
188.	N. 57°13'16" E.	-	25.00'	204.	N. 28°30'46" E.	-	24.99'	222.	N. 57°59'26" E.	-	25.91'	255.	N. 56°05'57" E.	-	23.38'
189.	N. 58°01'52" E.	-	25.00'	205.	N. 27°21'17" E.	-	24.99'	223.	N. 58°37'20" E.	-	24.64'	256.	N. 54°39'04" E.	-	6.45'
190.	N. 58°37'19" E.	-	24.98'	206.	N. 26°29'03" E.	-	24.97'	224.	N. 58°59'43" E.	-	24.80'	257.	N. 54°39'04" E.	-	16.61'
191.	N. 58°59'42" E.	-	24.98'	207.	N. 25°53'21" E.	-	24.97'	225.	N. 59°08'41" E.	-	17.55'	258.	N. 52°55'22" E.	-	22.75'
192.	N. 59°08'41" E.	-	17.59'	208.	N. 25°34'21" E.	-	27.67'	226.	N. 59°06'16" E.	-	31.56'	259.	N. 51°05'32" E.	-	18.88'
193.	N. 59°06'16" E.	-	31.43'	211.	N. 38°01'36" E.	-	24.55'	227.	N. 58°45'48" E.	-	25.30'	260.	N. 33°32'04" E.	-	21.04'
								228.	N. 58°09'19" E.	-	25.50'	261.	N. 31°39'24" E.	-	23.75'
								229.	N. 57°16'03" E.	-	25.70'	262.	N. 29°56'46" E.	-	23.90'
								230.	N. 56°05'48" E.	-	25.90'	263.	N. 28°30'43" E.	-	24.08'
								231.	N. 54°38'52" E.	-	26.11'	264.	N. 27°21'14" E.	-	24.28'
								232.	N. 52°55'07" E.	-	26.34'	265.	N. 26°29'01" E.	-	24.46'
								233.	N. 51°05'13" E.	-	22.32'	266.	N. 25°53'20" E.	-	24.65'
								234.	N. 33°32'17" E.	-	23.69'	267.	N. 25°34'20" E.	-	27.55'
								235.	N. 31°29'36" E.	-	26.34'	270.	N. 38°01'38" E.	-	25.42'
								236.	N. 29°56'53" E.	-	26.10'	271.	N. 38°45'28" E.	-	25.58'
								237.	N. 28°30'48" E.	-	25.89'	272.	N. 39°42'38" E.	-	25.73'
								238.	N. 27°21'19" E.	-	25.69'	273.	N. 40°52'51" E.	-	25.90'
								239.	N. 26°29'04" E.	-	25.48'	274.	N. 42°15'42" E.	-	26.08'
								240.	N. 25°53'22" E.	-	25.28'				
								241.	N. 25°34'21" E.	-	27.79'				
								242.	N. 53°14'08" E.	-	35.73'				
								243.	N. 54°55'59" E.	-	27.15'				
								244.	N. 56°12'16" E.	-	26.78'				

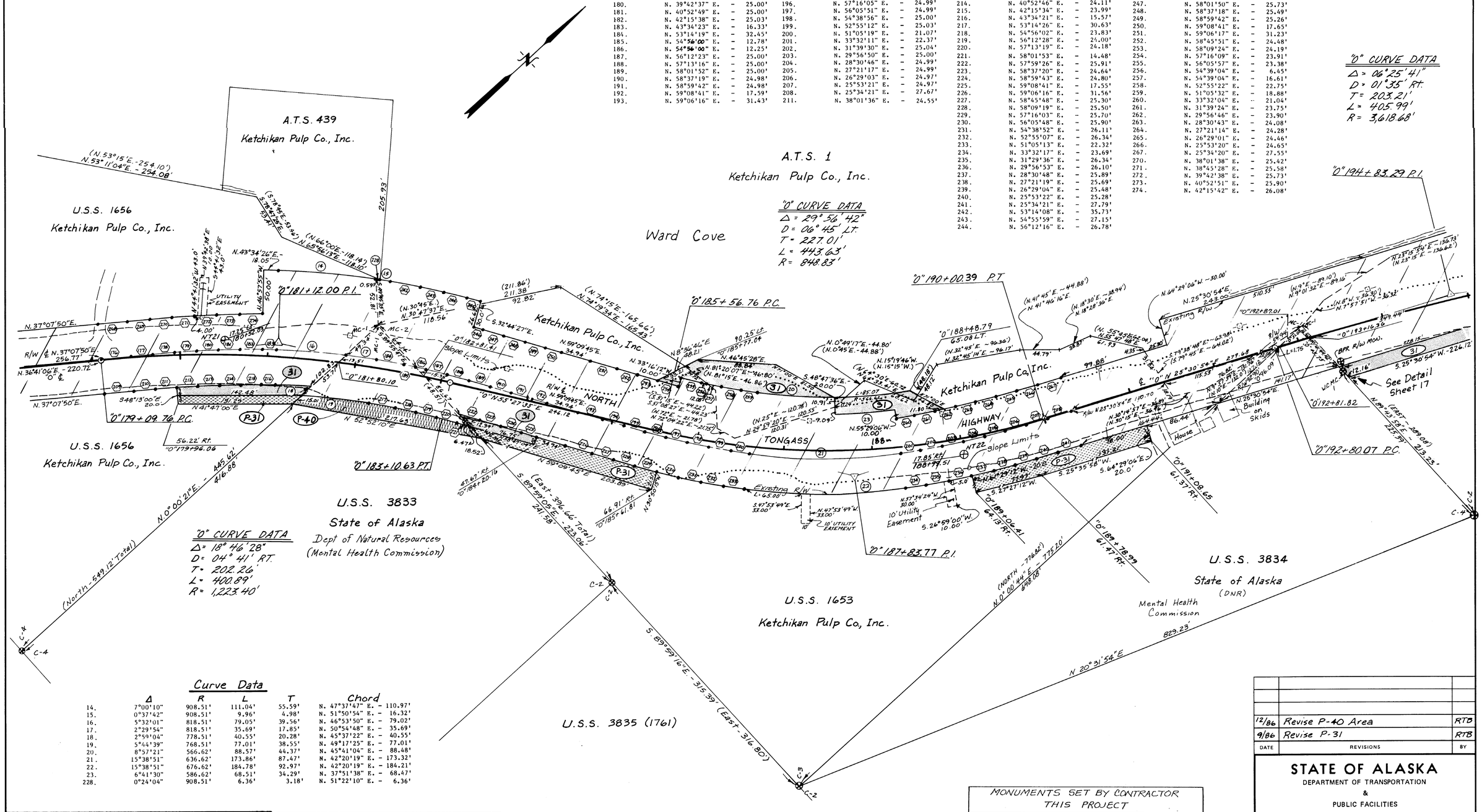

Curve Data

	Δ	R	L	T	Chord
14.	7°00'10"	908.51'	111.04'	55.59'	N. 47°37'47" E. - 110.97'
15.	0°37'42"	908.51'	9.96'	4.98'	N. 51°50'54" E. - 16.32'
16.	5°32'01"	818.51'	79.05'	39.56'	N. 46°53'50" E. - 79.02'
17.	2°29'54"	818.51'	35.69'	17.85'	N. 50°54'48" E. - 35.69'
18.	2°59'04"	778.51'	40.55'	20.28'	N. 45°37'22" E. - 40.55'
19.	5°44'39"	768.51'	77.01'	38.55'	N. 49°17'25" E. - 77.01'
20.	8°57'21"	566.62'	88.57'	44.37'	N. 45°41'04" E. - 88.48'
21.	15°38'51"	636.62'	173.86'	87.47'	N. 42°20'19" E. - 173.32'
22.	15°38'51"	676.62'	184.78'	92.97'	N. 42°20'19" E. - 184.21'
23.	6°41'30"	586.62'	68.51'	34.29'	N. 37°51'38" E. - 68.47'
228.	0°24'04"	908.51'	6.36'	3.18'	N. 51°22'10" E. - 6.36'

PARCEL	OWNER	AREA	REMAIN
31	Ketchikan Pulp Company, Inc.	See Sheet	17

PERMIT	OWNER	AREA
P-31	Ketchikan Pulp Company, Inc.	9083 S.F.
P-40	State of Alaska, Dept of Natural Resources (Mental Health Commission)	8,193 S.F.

MONUMENTS SET BY CONTRACTOR THIS PROJECT

MON	BEARING / DIST.		OFFSET
NT20	N33°45'25"E	456.72'	17.88' Rt. 175+98.84
NT21	N51°15'32"E	849.25'	17.25' Lt. 180+52.03
NT22	N28°06'48"E	906.67'	17.85' Rt. 188+99.51
NT23			16.67' Rt. 198+06.85

DATE	REVISIONS	BY
12/86	Revise P-40 Area	RTB
9/86	Revise P-31	RTB

STATE OF ALASKA

DEPARTMENT OF TRANSPORTATION & PUBLIC FACILITIES

RIGHT OF WAY MAP

ALASKA PROJECT No. S-0920 (17)

DRAWN RB	DATE 5/86	SCALE 1" = 50'
CHECKED	DATE	SHEET 16 OF 19

K&K 87608

SURVEY MEANDER DATA

1. N. 7°59'51" W ~ 36.32' (N.8° W ~ 36.30')
2. N. 9°01'32" E. ~ 89.16' (N.9° E ~ 89.10')
3. N. 23°15'54" E ~ 136.73' (N.23°15'E ~ 136.62')
4. N. 30°15'34" E. ~ 130.12' (N.30°15'E ~ 130.02')
5. N. 24°00'52" E ~ 29.73' (N. 24° E ~ 29.70')
6. N. 7°17'37" W ~ 69.20' (N. 7°00' W ~ 69.30)
7. N. 16°29'45" E ~ 39.53' (N.16°45'E ~ 39.60')
8. N. 36°01'56" E. ~ 65.88' (N.36°15'E. ~ 66.00')
9. N. 3°13'22" E. ~ 59.30' (N. 3°30'E. ~ 59.40')
10. N. 16°29'45" E. ~ 72.47' (N.16°45'E ~ 72.60')
11. N. 8°28'54" E ~ 144.29' (N.8°45'E. ~ 144.54')
12. N. 57°49'16" E ~ 39.53' (N.58°00'E ~ 39.60')
13. S. 55°22'14" E. ~ 26.40' (S.55°15'E ~ 26.40')
14. N. 85°21'35" E ~ 39.56' (N.85°30'E ~ 39.60')
15. N. 44°47'54" E ~ 39.53' (N.45°00'E ~ 39.60')
16. N. 64°34'55" E. ~ 39.54' (N.64°45'E. ~ 39.60')
17. S. 52°52'16" E ~ 66.01' (S.52°45'E ~ 66.00')
18. S. 85°32'54" E. ~ 59.35' (S.85°45'E. ~ 59.00')

SURVEY MEANDER DATA cont

19. N. 5°58'39" E ~ 46.12' (N.6°15'E ~ 46.20')
20. N. 71°35'33" E. ~ 39.54' (N.71°45'E ~ 39.60')
21. S. 23°30'32" W ~ 85.64' (S.23°45'W ~ 85.80)
22. S. 4°47'24" E. ~ 39.54' (S.4°30'E. ~ 39.60')
23. S. 53°33'50" W ~ 46.12' (S.53°45'E ~ 46.20')
24. S. 17°14'50" W. ~ 105.41' (S.17°30'W. ~ 105.60')
25. S. 34°16'44" W ~ 19.76' (S.34°30'W ~ 19.80')
26. S. 13°44'28" W. ~ 158.12' (S.14°00'W. ~ 158.40')
27. S. 11°29'48" W. ~ 138.48' (S.11°30'W ~ 138.60')

Chord Table

40.	N. 18°56'08" E.	24.88'	81.	N. 29°21'27" E.	25.00'	116.	N. 38°44'11" E.	23.85'	151.	N. 38°44'03" E.	26.22'
41.	N. 19°21'05" E.	24.98'	82.	N. 30°51'38" E.	25.03'	117.	N. 40°18'23" E.	24.00'	152.	N. 40°18'17" E.	26.02'
42.	N. 20°11'03" E.	24.98'	83.	N. 32°32'40" E.	24.26'	118.	N. 41°37'16" E.	24.15'	153.	N. 41°37'12" E.	25.82'
43.	N. 21°26'07" E.	24.99'	84.	N. 37°10'12" E.	17.95'	119.	N. 42°41'38" E.	24.33'	154.	N. 42°41'35" E.	25.64'
44.	N. 23°05'53" E.	25.01'	85.	N. 38°44'07" E.	25.04'	120.	N. 43°30'44" E.	24.50'	155.	N. 43°30'41" E.	25.47'
45.	N. 25°09'21" E.	8.54'	86.	N. 40°18'20" E.	25.01'	121.	N. 44°05'01" E.	24.67'	156.	N. 44°04'59" E.	25.29'
46.	N. 25°09'21" E.	16.61'	87.	N. 41°37'14" E.	24.98'	122.	N. 44°25'18" E.	31.93'	157.	N. 44°25'17" E.	32.21'
47.	N. 35°48'03" E.	32.41'	88.	N. 42°41'36" E.	24.98'	123.	N. 44°27'56" E.	17.13'	158.	N. 44°27'56" E.	17.03'
48.	N. 35°48'19" E.	30.05'	89.	N. 43°30'42" E.	24.98'	124.	N. 44°15'33" E.	25.22'	159.	N. 44°15'35" E.	24.70'
49.	N. 38°01'27" E.	25.00'	90.	N. 44°05'00" E.	24.98'	125.	N. 43°43'56" E.	25.45'	160.	N. 43°43'59" E.	24.49'
50.	N. 39°36'32" E.	24.99'	91.	N. 44°25'17" E.	32.07'	126.	N. 42°53'46" E.	25.66'	161.	N. 42°53'51" E.	24.27'
54.	N. 38°01'19" E.	26.57'	92.	N. 44°27'56" E.	17.08'	127.	N. 41°44'37" E.	25.89'	162.	N. 47°37'29" W.	10.00'
55.	N. 39°36'26" E.	26.19'	93.	N. 44°15'34" E.	24.96'	128.	N. 40°17'09" E.	26.13'	163.	N. 41°44'43" E.	23.84'
59.	N. 35°48'38" E.	27.70'	94.	N. 43°43'58" E.	24.97'	129.	N. 38°30'30" E.	26.37'	164.	N. 40°17'19" E.	23.59'
60.	N. 38°01'35" E.	23.44'	95.	N. 42°53'48" E.	24.97'	130.	N. 36°02'43" E.	35.13'	165.	N. 26°19'48" E.	0.14'
61.	N. 39°36'38" E.	23.79'	96.	N. 41°44'40" E.	24.98'	131.	N. 27°35'00" E.	28.76'	166.	N. 27°02'27" E.	13.86'
62.	N. 40°46'33" E.	24.154	97.	N. 40°17'13" E.	25.00'	132.	N. 25°18'49" E.	26.43'	**167.**	**N.25°18'34"E.**	**- 12.38'**
63.	N. 41°31'36" E.	24.51'	98.	N. 38°30'35" E.	25.02'	133.	N. 23°28'16" E.	26.19'	**168.**	**N.25°18'34"E.**	**- 10.89'**
64.	N. 41°51'02" E.	19.86'	99.	N. 36°02'53" E.	33.02'	134.	N. 21°55'55" E.	25.94'	**169.**	**N.23°28'06"E.**	**- 23.53'**
65.	N. 18°56'07" E.	24.93'	100.	N. 27°34'55" E.	27.01'	135.	N. 20°42'34" E.	25.72'	**170.**	**N.21°55'47"E.**	**- 23.77'**
66.	N. 19°21'14" E.	24.35'	101.	N. 25°18'43" E.	25.03'	136.	N. 19°47'40" E.	25.49'	**171.**	**N.20°42'29"E.**	**- 24.04'**
67.	N. 20°11'00" E.	24.26'	102.	N. 23°28'12" E.	25.00'	137.	N. 19°11'43" E.	25.28'	**172.**	**N.19°47'36"E.**	**- 13.83'**
68.	N. 21°26'02" E.	23.97'	103.	N. 21°55'52" E.	24.98'	138.	N. 18°54'35" E.	23.16'	**173.**	**N.19°47'36"E.**	**- 10.47'**
69.	N. 23°05'45" E.	23.70'	104.	N. 20°42'32" E.	24.98'	139.	N. 25°33'35" E.	25.94'	**174.**	**N.19°11'41"E.**	**- 24.58'**
70.	N. 25°09'05" E.	3.02'	105.	N. 19°47'38" E.	24.96'	140.	N. 25°49'17" E.	25.45'	**175.**	**N.18°54'34"E.**	**- 22.96'**
71.	N. 18°56'09" E.	24.82'	106.	N. 19°11'42" E.	24.97'	141.	N. 26°19'48" E.	25.60'		N. 25°53'34" E.	- 25.69'
72.	N. 19°20'53" E.	25.77'	107.	N. 18°54'35" E.	23.07'	142.	N. 26°42'09" E.	5.32'		N. 25°49'15" E.	- 19.26'
73.	N. 20°11'07" E.	25.89'	108.	N. 25°49'15" E.	5.45'	143.	S. 63°10'48" E.	20.00'		N. 25°33'34" E.	- 25.78'
74.	N. 21°26'13" E.	7.31'	109.	N. 26°19'44" E.	24.53'	144.	N. 27°11'05" E.	20.62'		N. 25°49'15" E.	- 23.47'
75.	N. 21°26'13" E.	18.96'	110.	N. 27°05'22" E.	24.37'	145.	N. 28°05'51" E.	25.98'		N. 25°49'15" E.	- 1.51'
76.	N. 25°09'05" E.	15.44'	111.	N. 28°05'45" E.	24.20'	146.	S. 61°18'39" E.	10.00'			
77.	N. 25°09'05" E.	11.71'	112.	N. 29°21'24" E.	24.04'	147.	N. 29°21'30" E.	25.97'			
78.	N. 26°19'45" E.	24.97'	113.	N. 30°51'33" E.	23.89'	148.	N. 30°51'43" E.	26.17'			
79.	N. 27°05'24" E.	24.98'	114.	N. 32°32'27" E.	23.00'	149.	N. 32°32'52" E.	25.52'			
80.	N. 28°05'48" E.	24.99'	115.	N. 37°10'10" E.	16.99'	150.	N. 37°10'13" E.	18.91'			

"0" CURVE DATA

Δ = 06°25'41"
D = 01°35' Rt.
T = 203.21'
L = 405.99'
R = 3618.68'

A.T.S. 1
Ketchikan Pulp Co.

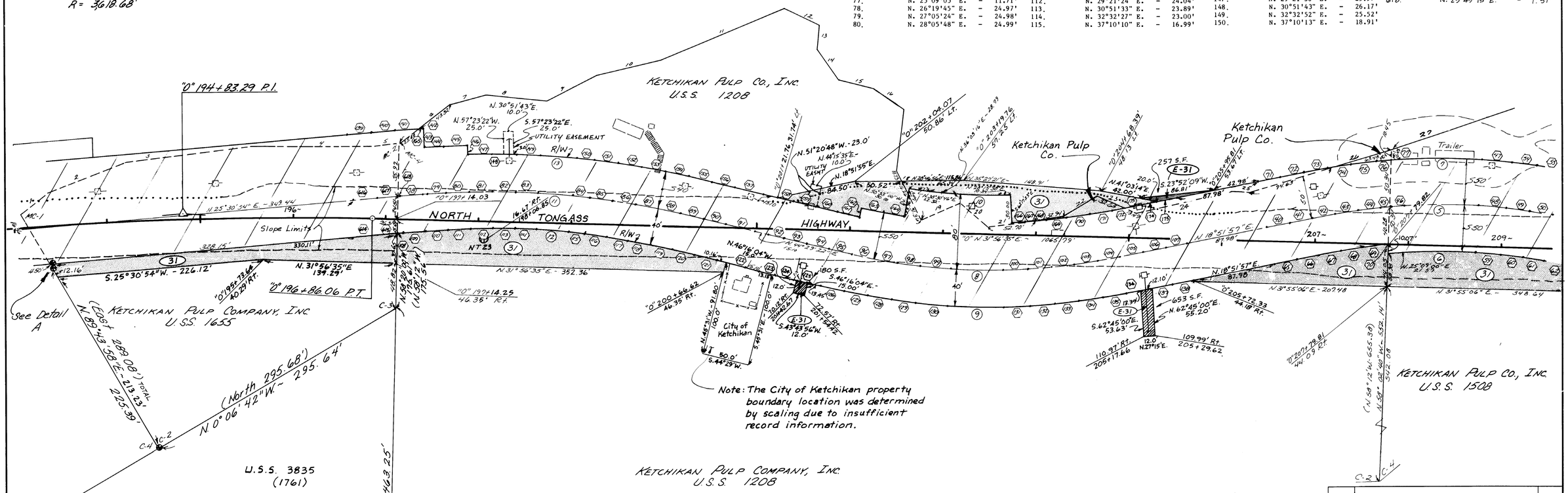

Note: The City of Ketchikan property boundary location was determined by scaling due to insufficient record information.

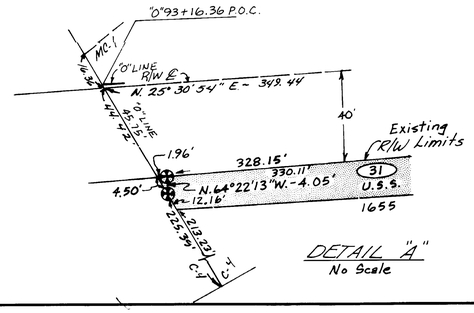

Curve Data

	Δ	R	L	T	Chord
5.	8°01'44"	572.96'	80.29'	40.21'	N. 30°22'50" E. - 80.22'
6.	8°01'44"	522.96'	73.28'	36.70'	N. 30°22'50" E. - 73.22'
7.	8°01'44"	622.96'	87.30'	43.70'	N. 30°22'50" E. - 87.22'
8.	5°37'24"	572.96'	56.23'	28.14'	N. 31°40'40" E. - 56.21'
9.	5°37'24"	612.96'	60.16'	30.10'	N. 31°40'40" E. - 60.13'
10.	5°37'24"	492.96'	48.38'	24.21'	N. 31°40'40" E. - 48.36'
11.	2°58'28"	716.197'	37.18'	18.59'	N. 35°00'08" E. - 37.18'
12.	2°58'28"	676.197'	35.10'	17.56'	N. 35°00'08" E. - 35.10'
13.	2°58'28"	756.197'	39.26'	19.63'	N. 35°00'08" E. - 39.25'

MONUMENTS SET BY CONTRACTOR THIS PROJECT

MON	BEARING / DIST.		OFFSET	
NT 22	N28°06'48"E	906.67'	17.85' Rt.	188+99.51
NT 23	N30°42'43"E	1604.61'	16.67' Rt.	198+06.85
NT 24			17.91' Rt.	214+08.88

Parcel	owner	Area	Remain	EASE-MENT	owner	Area
31	Ketchikan Pulp Co.	72,808 S.F.	76.37 Ac	E-31	Ketchikan Pulp Co.	8,605 S.F.

DATE	REVISIONS	BY
6/87	Revise E-31	RTB
10/86	Revise Parcel 31, Add City property.	RTB
9/86	Revised Parcel 31, added E-31	RTB

STATE OF ALASKA

DEPARTMENT OF TRANSPORTATION
&
PUBLIC FACILITIES

RIGHT OF WAY MAP

ALASKA PROJECT No.
S-0920(17)

DRAWN RB Ch.	DATE 4-86	SCALE 1" = 50'
CHECKED	DATE	SHEET 17 OF 19

K&E 87608

SURVEY MEANDER DATA

27. S. 11°29'48"W ~ 138.48' (S. 11°30"W ~ 138.60')
28. S. 49°16'40"W. ~ 106.84' (S. 49°15'W. ~ 106.92')
29. S. 64°02'20"W ~ 84.42' (S. 64°00'W ~ 84.48')
30. S. 41°31'21"W ~ 121.35' (S. 41°30'W ~ 121.44')
31. S. 53°16'52"W ~ 68.59' (S. 53°15'W ~ 68.64')
32. S. 35°16'05"W. ~ 91.01' (S. 35°15'W ~ 91.08')
33. S. 19°00'12"W ~ 93.64' (S. 19°00'W ~ 93.72')
34. S. 6°46'09"E. ~ 66.61' (S. 6°45'E ~ 66.66)
35. N. 84°32'56"W ~ 81.80' (N. 84°30'W ~ 88.45')
36. N. 73°47'58"W. ~ 82.50' (N. 73°45'W ~ 82.50')
37. S. 41°28'41"W. ~ 203.44' (S. 41°30'W ~ 203.28')
38. S. 75°12'26"W ~ 28.39' (S. 75°15'W ~ 28.38')
39. N. 23°46'52"W ~ 29.68' (N. 23°45'W ~ 29.70')
40. N. 21°45'20"E ~ 223.55' (N. 21°45'E ~ 223.74')
41. N. 45°02'35"W ~ 45.52' (N. 45°00'W ~ 45.54')
42. S. 60°42'53"W ~ 38.11' (S. 60°45'W ~ 58.08')

SURVEY MEANDER DATA cont

43. N. 70°02'57"W ~ 139.25' (N. 70°00'W ~ 139.26')
44. N. 24°16'53"W ~ 65.30' (N. 24°15'W ~ 65.34')
45. N. 6°59'34"E ~ 66.60' (N. 7°00'E ~ 66.66')
46. N. 51°16'45"E ~ 83.10' (N. 51°19'E ~ 83.16')
47. S. 89°56'00"W ~ 103.33'

A.T.S. 1

KETCHIKAN PULP COMPANY, INC.

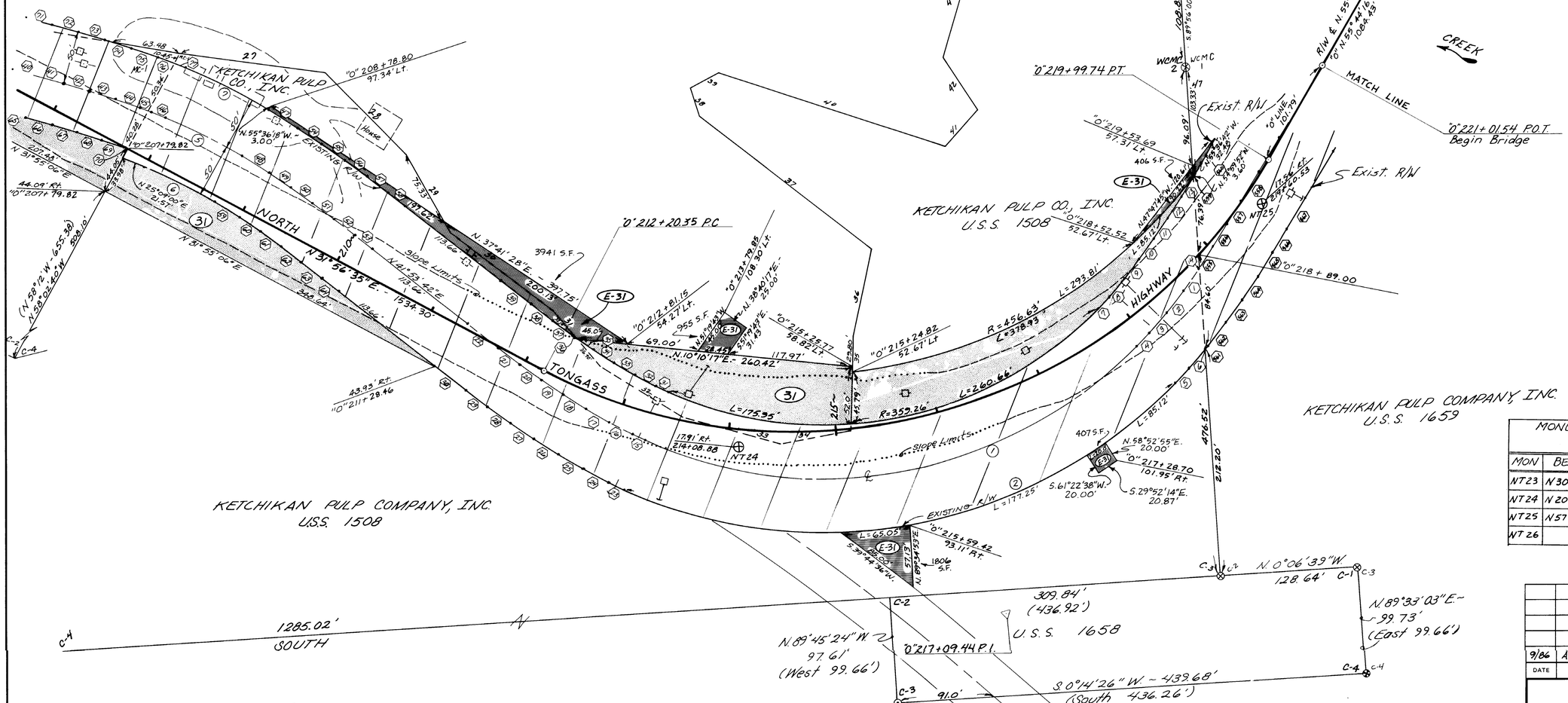

Chord Table

1.	N. 50°38'41" W.	-	24.98'	15.	N. 28°51'19" E.	-	13.12'	29.	S. 41°01'20" W.	-	25.19'
2.	N. 48°19'33" W.	-	25.02'	16.	N. 31°15'05" E.	-	25.12'	30.	S. 41°44'04" W.	-	37.32'
3.	N. 45°34'44" W.	-	25.10'	17.	N. 34°04'13" E.	-	25.03'	31.	S. 28°51'57" W.	-	11.58'
4.	N. 43°00'24" W.	-	17.25'	18.	N. 36°27'20" E.	-	24.99'	32.	S. 31°15'34" W.	-	22.45'
5.	S. 42°59'36" E.	-	19.24'	19.	N. 38°24'52" E.	-	24.95'	33.	S. 34°04'32" W.	-	22.75'
6.	S. 45°34'20" E.	-	23.48'	20.	N. 39°56'02" E.	-	24.94'	34.	S. 36°27'31" W.	-	23.09'
7.	S. 43°01'24" E.	-	15.26'	21.	N. 41°01'11" E.	-	24.94'	35.	S. 38°25'01" W.	-	19.80'
8.	S. 45°35'12" E.	-	22.50'	22.	N. 41°44'07" E.	-	36.90'	36.	S. 38°25'01" W.	-	3.63'
9.	S. 48°19'51" E.	-	22.80'	23.	S. 28°50'49" W.	-	14.66'	37.	S. 39°54'58" W.	-	23.29'
10.	S. 50°38'54" E.	-	23.14'	24.	S. 31°14'42" W.	-	27.79'	38.	S. 41°01'02" W.	-	24.69'
11.	S. 52°32'02" E.	-	23.49'	25.	S. 34°03'57" W.	-	27.31'	39.	S. 41°44'10" W.	-	36.48'
12.	S. 53°59'00" E.	-	23.86'	26.	S. 36°27'10" W.	-	26.89'	51.	N. 40°46'28" E.	-	25.00'
13.	S. 54°59'52" E.	-	20.65'	27.	S. 38°24'44" W.	-	26.47'	52.	N. 41°31'34" E.	-	24.98'
14.	N. 52°31'53" W.	-	1.71'	28.	S. 39°56'58" W.	-	26.58'	53.	N. 41°51'02" E.	-	19.98'
								56.	N. 40°46'25" E.	-	25.83'
								57.	N. 41°31'31" E.	-	25.45'
								58.	N. 41°51'01" E.	-	20.10'
								555.	N. 52°31'53" W.	-	23.23'
								556.	N. 53°58'54" W.	-	24.93'
								557.	N. 54°59'49" W.	-	24.94'
								558.	N. 55°36'40" W.	-	32.81'
								559.	N. 54°59'52" W.	-	3.60'
								560.	N. 55°36'42" W.	-	32.48'
								561.	N. 45°34'20" W.	-	4.23'
								562.	N. 48°19'18" W.	-	27.24'
								563.	N. 50°38'31" W.	-	26.82'
								564.	N. 52°31'45" W.	-	26.40'
								565.	N. 53°58'48" W.	-	26.01'
								566.	N. 54°59'45" W.	-	25.63'
								567.	N. 55°36'38" W.	-	33.14'

Curve Data

	Δ	R	L	T	Chord
1.	69°37'58"	409.26'	497.38'	284.61'	N. 6°55'17" W. - 467.33'
2.	69°37'58"	459.26'	558.15'	319.39'	N. 6°55'17" W. - 524.42'
3.	41°34'17"	359.26'	260.66'	136.37'	N. 20°57'07" W. - 254.98'
4.	28°03'41"	359.26'	175.95'	89.78'	N. 13°51'52" E. - 174.20'

"0" CURVE DATA

Δ = 87°40'51"
D = 11°15' Lt.
T = 489.09'
L = 779.39'
R = 509.30'

MONUMENTS SET BY CONTRACTOR THIS PROJECT

MON	BEARING / DIST.	OFFSET
NT23	N 30°42'43"E 906.67'	16.67' Rt. 198+06.85
NT24	N 20°19'41"W 543.36'	17.91' Rt. 214+08.88
NT25	N 57°24'37"W 1143.36'	17.56' Rt. 219+60.53
NT26		17.68' Lt. 231+01.50

EASEMENT	OWNER	AREA
E-31	Ketchikan Pulp Co.	See Sht 17

PARCEL	OWNER	AREA	REMAIN
31	KETCHIKAN PULP CO., INC.	SEE SHEET	17

DATE	REVISIONS	BY
9/86	Add E-31	RTB

STATE OF ALASKA
DEPARTMENT OF TRANSPORTATION
&
PUBLIC FACILITIES
RIGHT OF WAY MAP
ALASKA PROJECT No.
S-0920(17)

DRAWN RB CSA DATE 1-86 SCALE 1" = 50'
CHECKED DATE SHEET 18 OF 19

K&E 87608

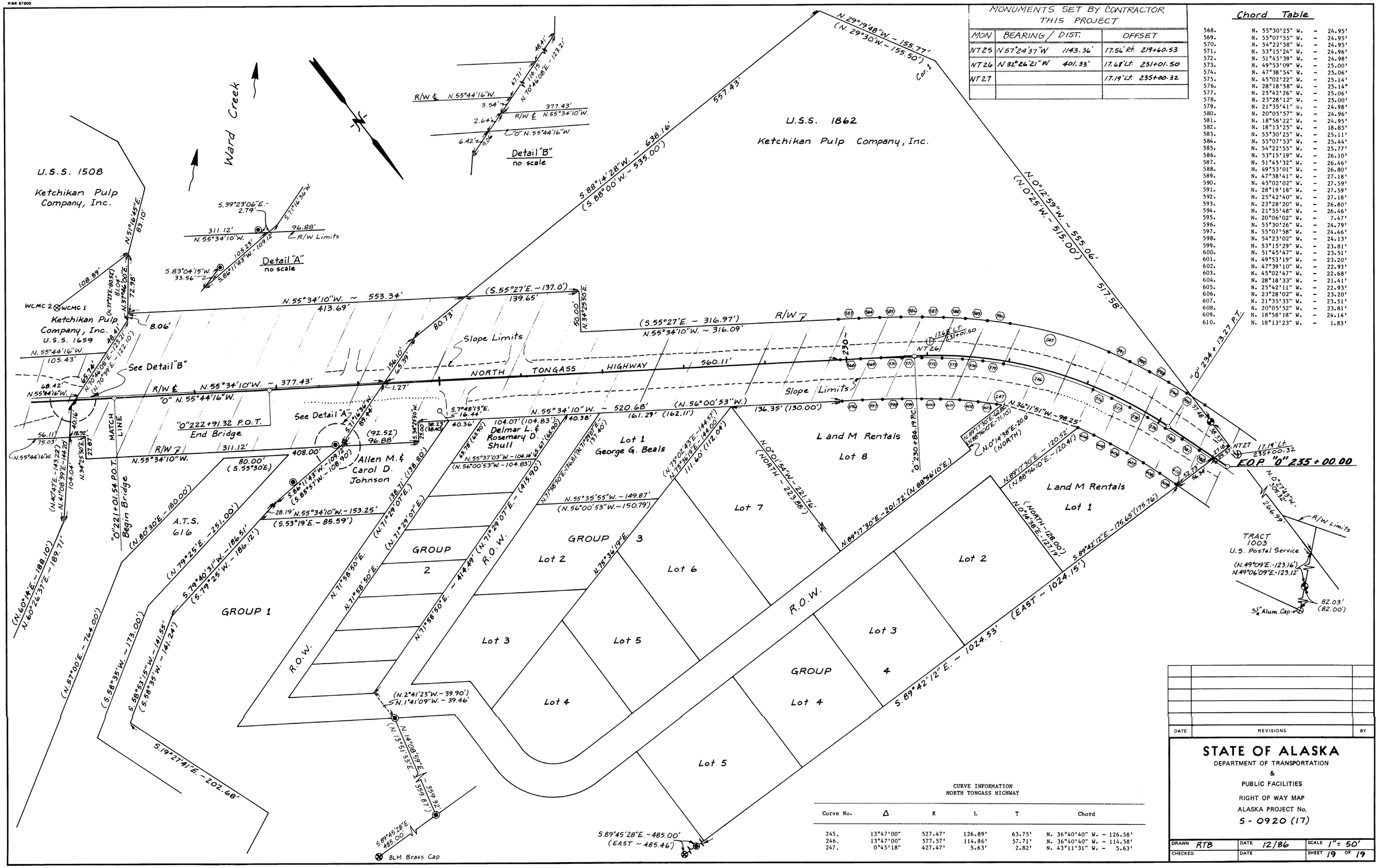

MONUMENTS SET BY CONTRACTOR THIS PROJECT			
MON	BEARING / DIST.		OFFSET
NT25	N 57°24'37" W	1143.36'	17.56' Rt. 219+60.53
NT26	N 32°26'21" W	401.33'	17.68' Lt. 231+01.50
NT27			17.19' Lt. 235+00.32

Chord Table

568.	N. 55°30'25" W.	-	24.95'
569.	N. 55°07'55" W.	-	24.95'
570.	N. 54°22'58" W.	-	24.95'
571.	N. 53°15'24" W.	-	24.96'
572.	N. 51°45'39" W.	-	24.98'
573.	N. 49°53'09" W.	-	25.00'
574.	N. 47°38'54" W.	-	25.06'
575.	N. 45°02'22" W.	-	25.14'
576.	N. 28°18'58" W.	-	25.14'
577.	N. 25°42'26" W.	-	25.06'
578.	N. 23°28'12" W.	-	25.00'
579.	N. 21°35'41" W.	-	24.98'
580.	N. 20°05'57" W.	-	24.96'
581.	N. 18°58'22" W.	-	24.95'
582.	N. 18°13'25" W.	-	18.85'
583.	N. 55°30'25" W.	-	25.11'
584.	N. 55°07'53" W.	-	25.44'
585.	N. 54°22'55" W.	-	25.77'
586.	N. 53°15'19" W.	-	26.10'
587.	N. 51°45'32" W.	-	26.46'
588.	N. 49°53'01" W.	-	26.80'
589.	N. 47°38'41" W.	-	27.18'
590.	N. 45°02'02" W.	-	27.59'
591.	N. 28°19'18" W.	-	27.59'
592.	N. 25°42'40" W.	-	27.18'
593.	N. 23°28'20" W.	-	26.80'
594.	N. 21°35'48" W.	-	26.46'
595.	N. 20°06'02" W.	-	7.47'
596.	N. 55°30'26" W.	-	24.79'
597.	N. 55°07'58" W.	-	24.46'
598.	N. 54°23'02" W.	-	24.13'
599.	N. 53°15'29" W.	-	23.81'
600.	N. 51°45'47" W.	-	23.51'
601.	N. 49°53'19" W.	-	23.20'
602.	N. 47°39'10" W.	-	22.93'
603.	N. 45°02'47" W.	-	22.68'
604.	N. 28°18'33" W.	-	21.41'
605.	N. 25°42'11" W.	-	22.93'
606.	N. 23°28'02" W.	-	23.20'
607.	N. 21°35'33" W.	-	23.51'
608.	N. 20°05'52" W.	-	23.81'
609.	N. 18°58'18" W.	-	24.14'
610.	N. 18°13'23" W.	-	1.83'

CURVE INFORMATION
NORTH TONGASS HIGHWAY

Curve No.	Δ	R	L	T	Chord
245.	13°47'00"	527.47'	126.89'	63.75'	N. 36°40'40" W. - 126.58'
246.	13°47'00"	577.57'	114.86'	57.71'	N. 36°40'40" W. - 114.58'
247.	0°45'18"	427.47'	5.63'	2.82'	N. 43°11'31" W. - 5.63'

DATE	REVISIONS	BY

STATE OF ALASKA
DEPARTMENT OF TRANSPORTATION
&
PUBLIC FACILITIES

RIGHT OF WAY MAP
ALASKA PROJECT No.
S - 0920 (17)

DRAWN RTB	DATE 12/86	SCALE 1" = 50'
CHECKED	DATE	SHEET 19 OF 19