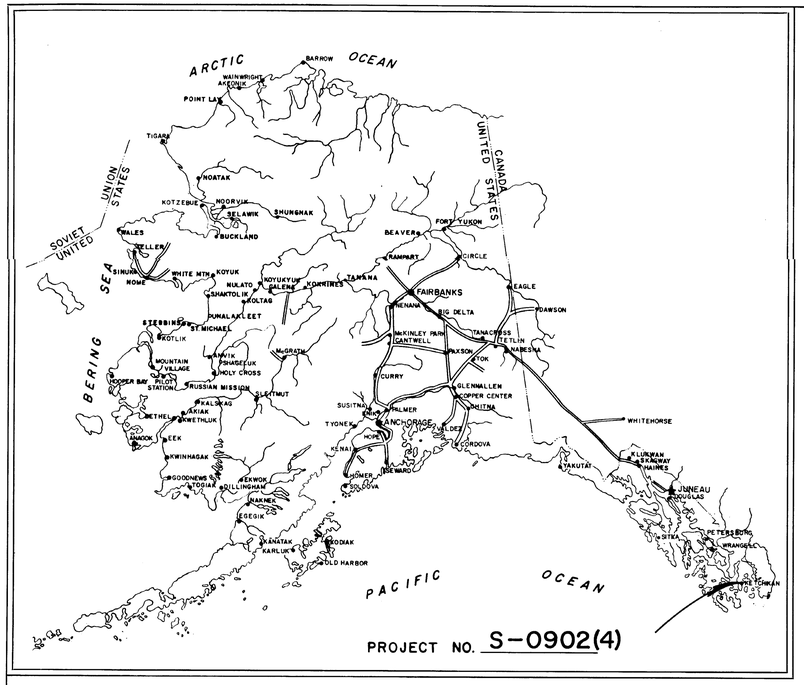

STATE OF ALASKA

DEPARTMENT OF HIGHWAYS

RIGHT OF WAY MAP

ALASKA PROJECT

DEERMOUNT ST. TO SOUTH CITY LIMITS

S-0902 (4)

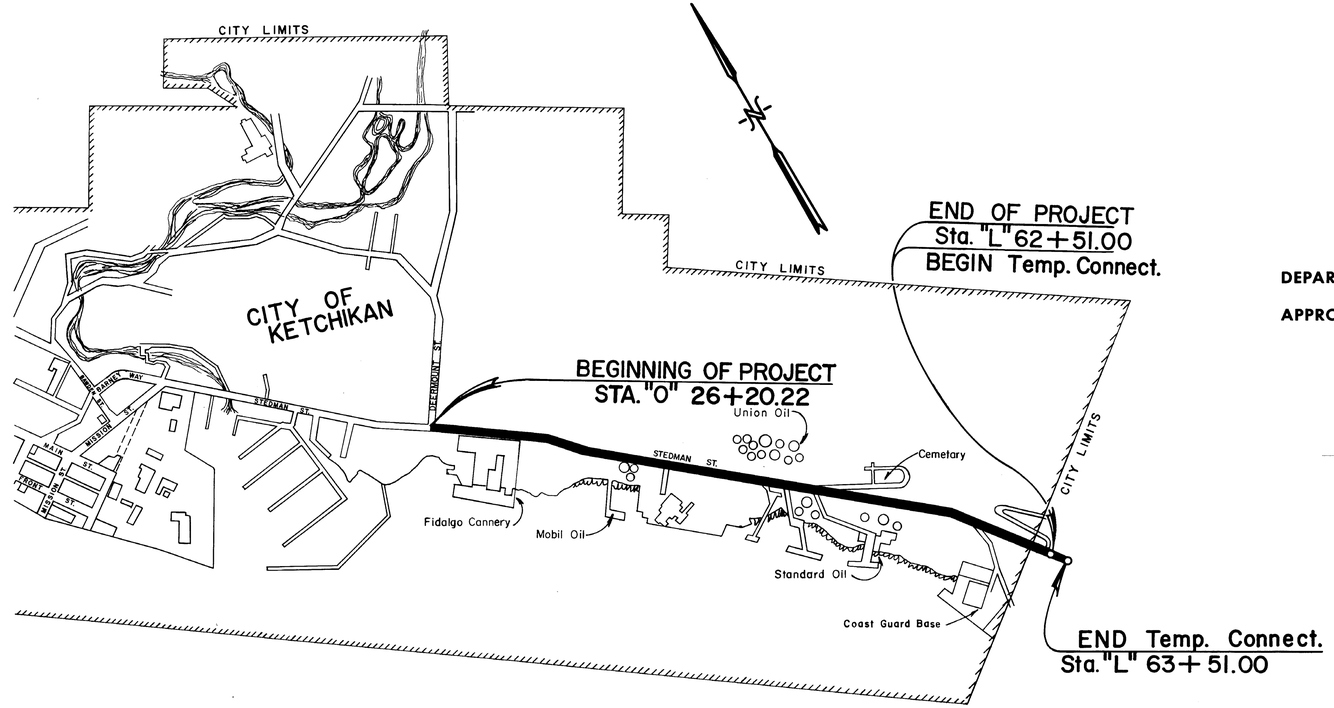

DEPARTMENT OF HIGHWAYS

APPROVED 6/11, 1975
Date

R. O. Shumway for
COMMISSIONER

PROJECT LENGTH 0.688 MI.

SCALE: 1" = 400'

200' 200' 400' 800' 1200' 1600'

NORTHERN TRADING ASSOC. 126M3

DATE	REVISIONS	BY

STATE OF ALASKA

DEPARTMENT OF HIGHWAYS

RIGHT OF WAY MAP

ALASKA PROJECT NO.

S-0902 (4)

DRAWN G.E.P.	DATE 6/75	SCALE 1" = 100'
CHECKED	DATE	SHEET 1 OF 8

NORTHERN TRADING ASSOC. 126M3

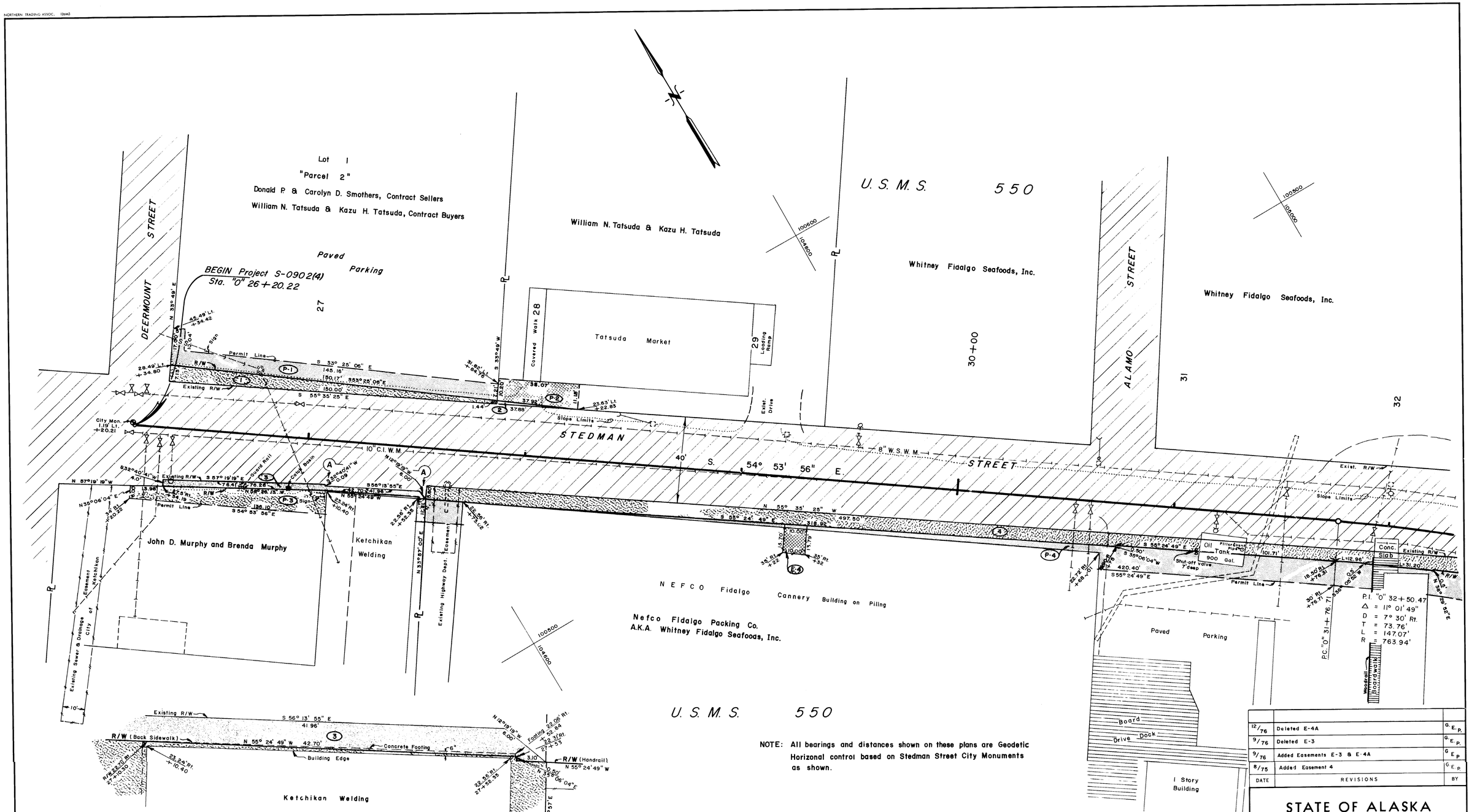

NOTE: All bearings and distances shown on these plans are Geodetic Horizonal control based on Stedman Street City Monuments as shown.

EASEM'T.	OWNER	AREA
E-4	Nefco Fidalgo Packing Co. A.K.A. Whitney Fidalgo Seafoods, Inc.	137 Sq. Ft.
E-3	Deleted	
E-4A	Deleted	

PERMIT	OWNER	AREA
P-1	Donald P. & Carolyn D. Smothers, Cont. Sellers William N. Tatsuda & Kazu H. Tatsuda, Cont. Buyers	1130 Sq. Ft.
P-2	William N. Tatsuda & Kazu H. Tatsuda	406 Sq. Ft.
P-3	John D. Murphy & Brenda Murphy	1294 Sq. Ft.
P-4	Nefco Fidalgo Packing Co. A.K.A. Whitney Fidalgo Seafoods Inc.	8910 Sq. Ft.

PARCEL	OWNER	TAKE	REMAIN
1	Donald P. & Carolyn D. Smothers, Cont. Sellers William N. Tatsuda & Kazu H. Tatsuda, Cont. Buyers	642 Sq. Ft.	17,431 Sq. Ft.
2	William N. Tatsuda & Kazu H. Tatsuda	27 Sq. Ft.	36,255 Sq. Ft.
3	John D. Murphy & Brenda Murphy	366 Sq. Ft.	41,283 Sq. Ft.
4	Nefco Fidalgo Packing Co. A.K.A. Whitney Fidalgo Seafoods Inc.	0.092 Ac.	7.990 Ac.

DATE	REVISIONS	BY
12/76	Deleted E-4A	G.E.P.
9/76	Deleted E-3	G.E.P.
9/76	Added Easements E-3 & E-4A	G.E.P.
8/75	Added Easement 4	G.E.P.

STATE OF ALASKA
DEPARTMENT OF HIGHWAYS
RIGHT OF WAY MAP

ALASKA PROJECT NO.

S-0902 (4)

DRAWN G.E.P.	DATE 6/8/75	SCALE 1" = 20'
CHECKED	DATE	SHEET 2 OF 8

NORTHERN TRADING ASSOC. 126A43

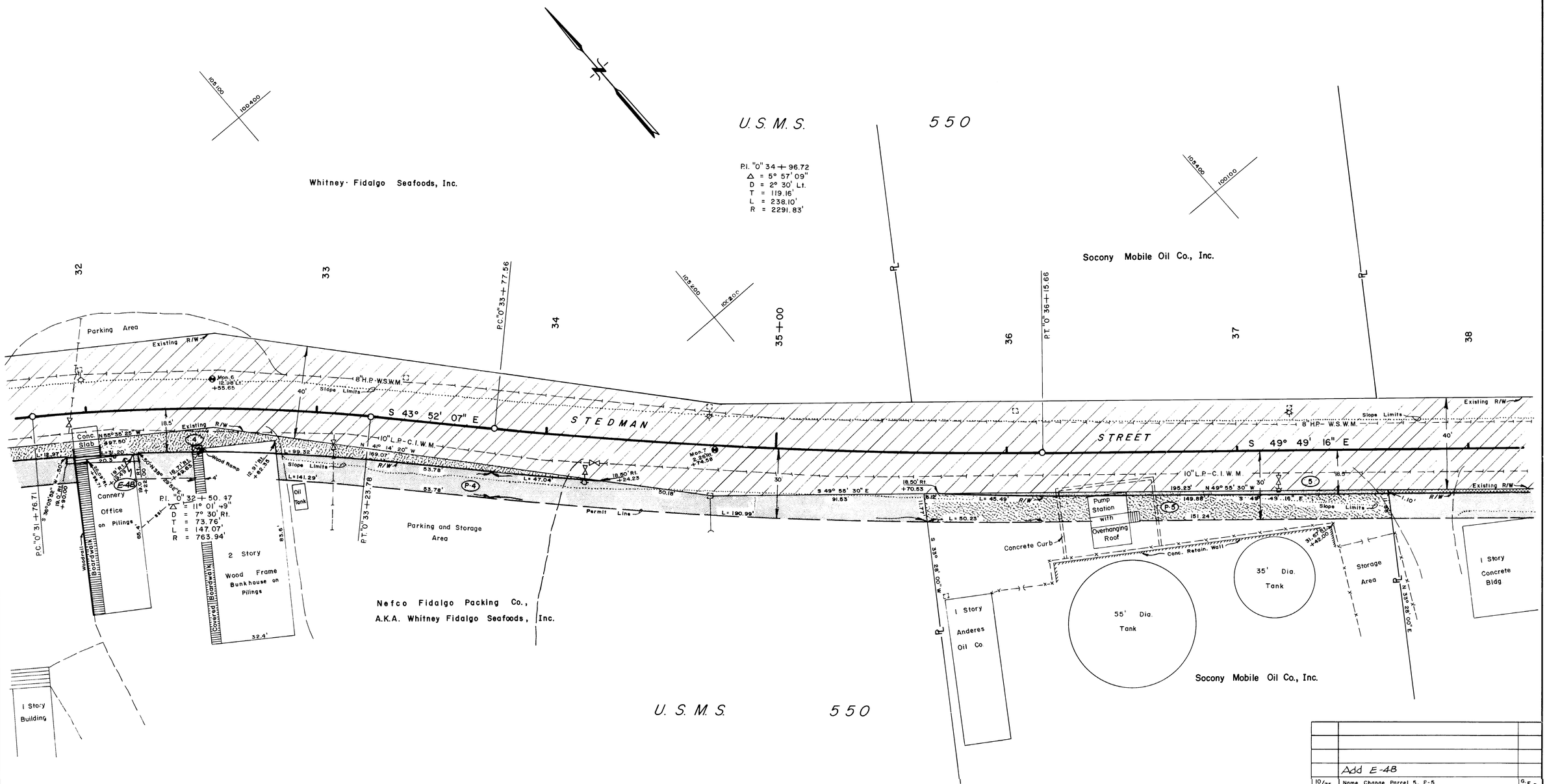

	Add E-4B	
10/75	Name Change Parcel 5, F-5	G.E.P.
DATE	REVISIONS	BY

PERMIT	OWNER	AREA
P-4	See Sheet 2	
P-5	Socony Mobile Oil Co., Inc.	2240 Sq.Ft.
EASEMENT	Nefco Fidalgo Packing Co.	
E-4B		93 Sq.Ft.

PARCEL	OWNER	TAKE	REMAIN
4	See Sheet 2		
5	Socony Mobile Oil Co., Inc.	0.003 Ac.	1.872 Ac.

STATE OF ALASKA
DEPARTMENT OF HIGHWAYS
RIGHT OF WAY MAP

ALASKA PROJECT NO.

S-0902 (4)

DRAWN G.E.P.	DATE 6/6/75	SCALE 1" = 20'
CHECKED	DATE	SHEET 3 OF 8

NORTHERN TRADING ASSOC. 126A3

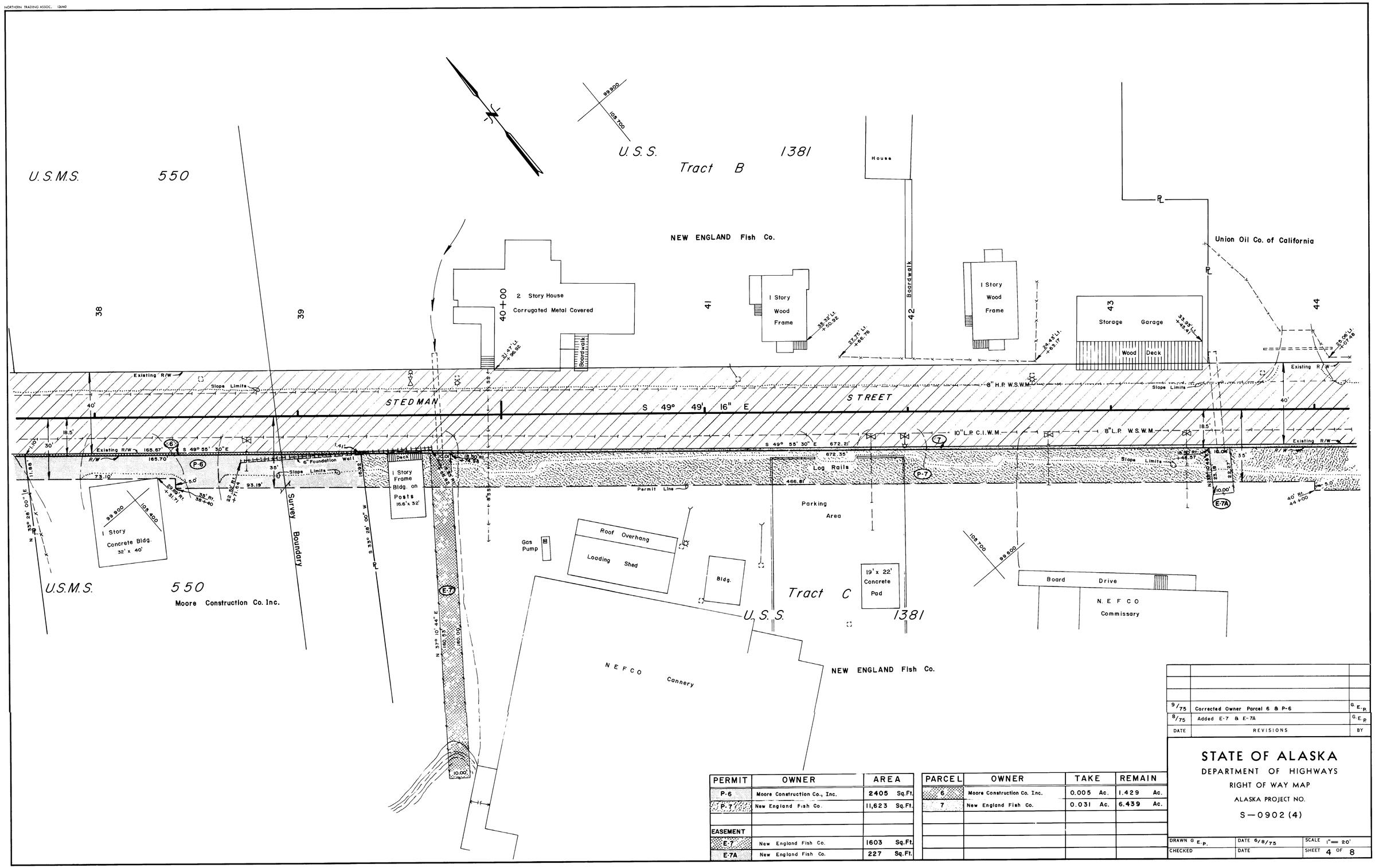

PERMIT	OWNER	AREA
P-6	Moore Construction Co., Inc.	2405 Sq.Ft.
P-7	New England Fish Co.	11,623 Sq.Ft.
EASEMENT		
E-7	New England Fish Co.	1603 Sq.Ft.
E-7A	New England Fish Co.	227 Sq.Ft.

PARCEL	OWNER	TAKE	REMAIN
6	Moore Construction Co. Inc.	0.005 Ac.	1.429 Ac.
7	New England Fish Co.	0.031 Ac.	6.439 Ac.

DATE	REVISIONS	BY
9/75	Corrected Owner Parcel 6 & P-6	G.E.P.
8/75	Added E-7 & E-7A	G.E.P.

STATE OF ALASKA
DEPARTMENT OF HIGHWAYS
RIGHT OF WAY MAP

ALASKA PROJECT NO.

S-0902(4)

DRAWN G.E.P.	DATE 6/8/75	SCALE 1" = 20'
CHECKED	DATE	SHEET 4 OF 8

NORTHERN TRADING ASSOC. 126A3

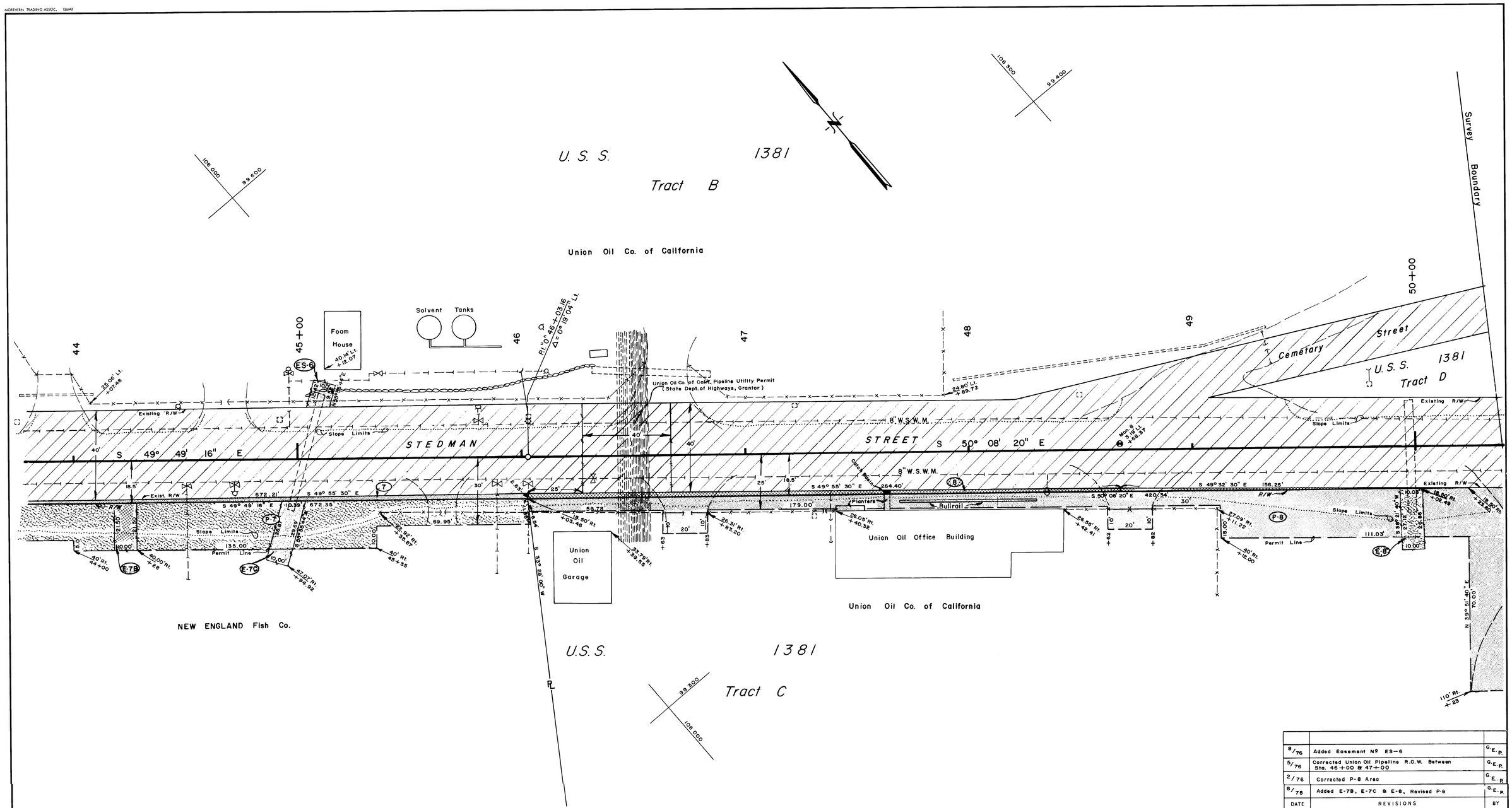

DATE	REVISIONS	BY
8/76	Added Easement Nº ES-6	G.E.P.
5/76	Corrected Union Oil Pipeline R.O.W. Between Sta. 46+00 & 47+00	G.E.P.
2/76	Corrected P-8 Area	G.E.P.
8/75	Added E-7B, E-7C & E-8, Revised P-8	G.E.P.

PERMIT	OWNER	AREA
P-7	See Sheet 4	
P-8	Union Oil Co. of Calif.	6917 Sq. Ft.
EASEMENT		
E-7B	New England Fish Co	215 Sq. Ft.
E-7C	New England Fish Co.	283 Sq. Ft.
E-8	Union Oil Co. of Calif.	270 Sq. Ft.

PARCEL	OWNER	TAKE	REMAIN
7	See Sheet 4		
8	Union Oil Co. of Calif.	0.016 Ac.	4.103 Ac.
EASEMENT			
ES-6	Union Oil Co. of Calif.	110 S.F.	

STATE OF ALASKA
DEPARTMENT OF HIGHWAYS
RIGHT OF WAY MAP

ALASKA PROJECT NO.

S-0902 (4)

DRAWN G.E.P.	DATE 6/8/75	SCALE 1" = 20'
CHECKED	DATE	SHEET 5 OF 8

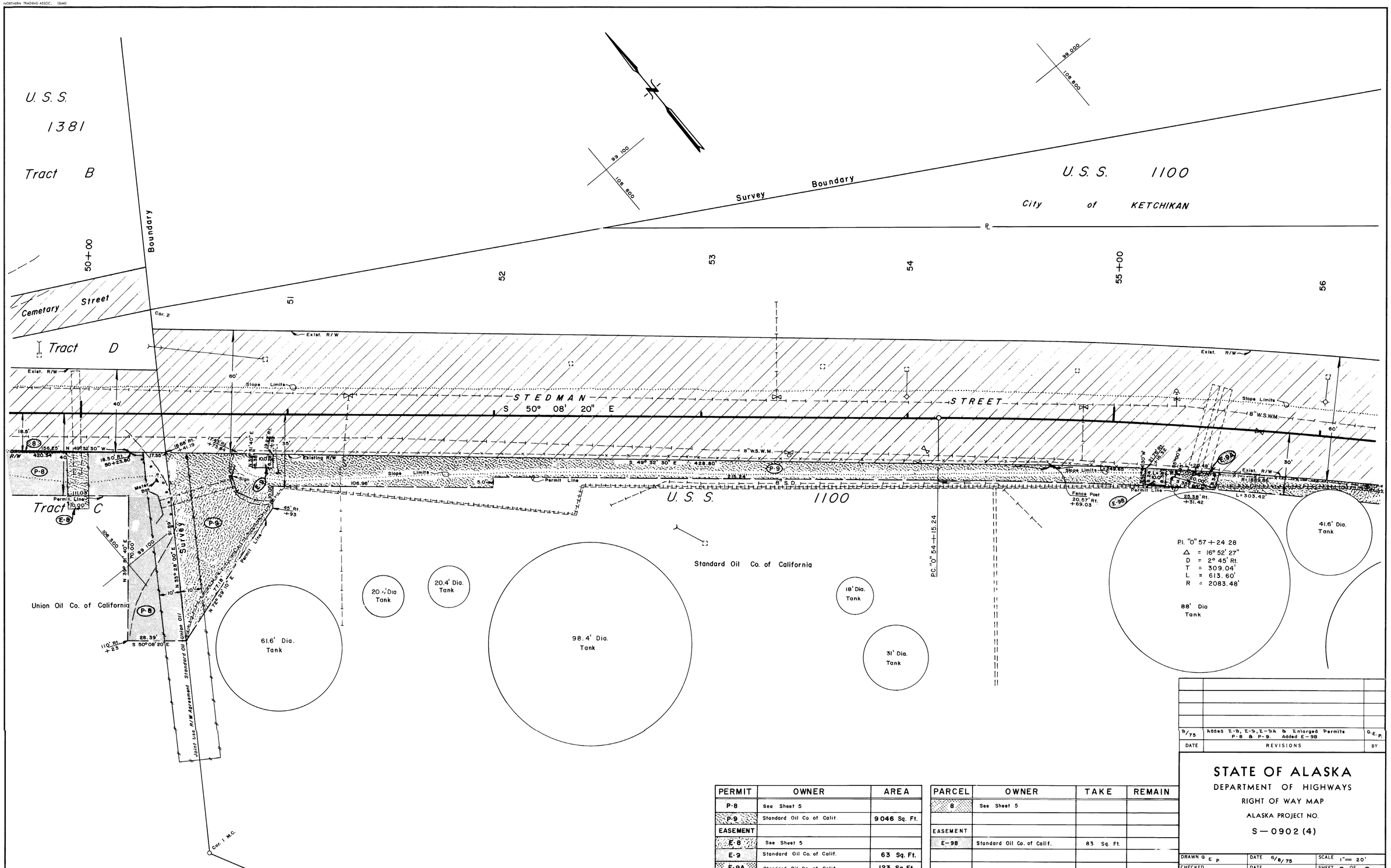

PERMIT	OWNER	AREA
P-8	See Sheet 5	
P-9	Standard Oil Co. of Calif.	9046 Sq. Ft.
EASEMENT		
E-8	See Sheet 5	
E-9	Standard Oil Co. of Calif.	63 Sq. Ft.
E-9A	Standard Oil Co. of Calif.	123 Sq. Ft.

PARCEL	OWNER	TAKE	REMAIN
8	See Sheet 5		
EASEMENT			
E-9B	Standard Oil Co. of Calif.	83 Sq. Ft.	

DATE	REVISIONS	BY
8/75	Added E-9, E-9A & Enlarged Permits P-8 & P-9. Added E-9B	G.E.P.

STATE OF ALASKA
DEPARTMENT OF HIGHWAYS
RIGHT OF WAY MAP

ALASKA PROJECT NO.

S — 0902 (4)

DRAWN G. E. P.	DATE 6/8/75	SCALE 1" = 20'
CHECKED	DATE	SHEET 6 OF 8

NORTHERN TRADING ASSOC. 126M3

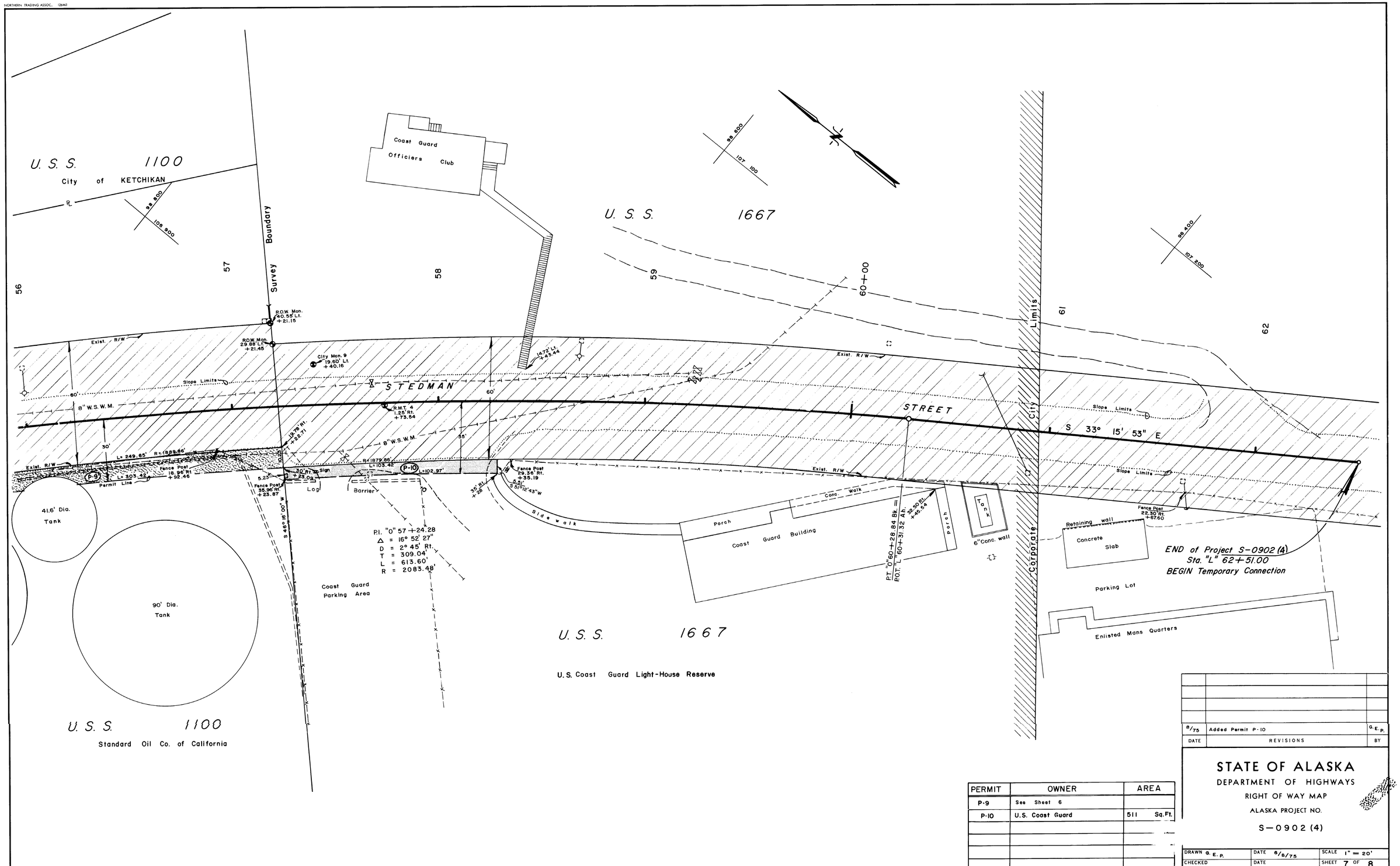

PERMIT	OWNER	AREA
P-9	See Sheet 6	
P-10	U.S. Coast Guard	511 Sq.Ft.

DATE	REVISIONS	BY
8/75	Added Permit P-10	G.E.P.

STATE OF ALASKA
DEPARTMENT OF HIGHWAYS
RIGHT OF WAY MAP
ALASKA PROJECT NO.
S-0902 (4)

DRAWN G. E. P.	DATE 8/6/75	SCALE 1" = 20'
CHECKED	DATE	SHEET 7 OF 8

NORTHERN TRADING ASSOC. 126M3

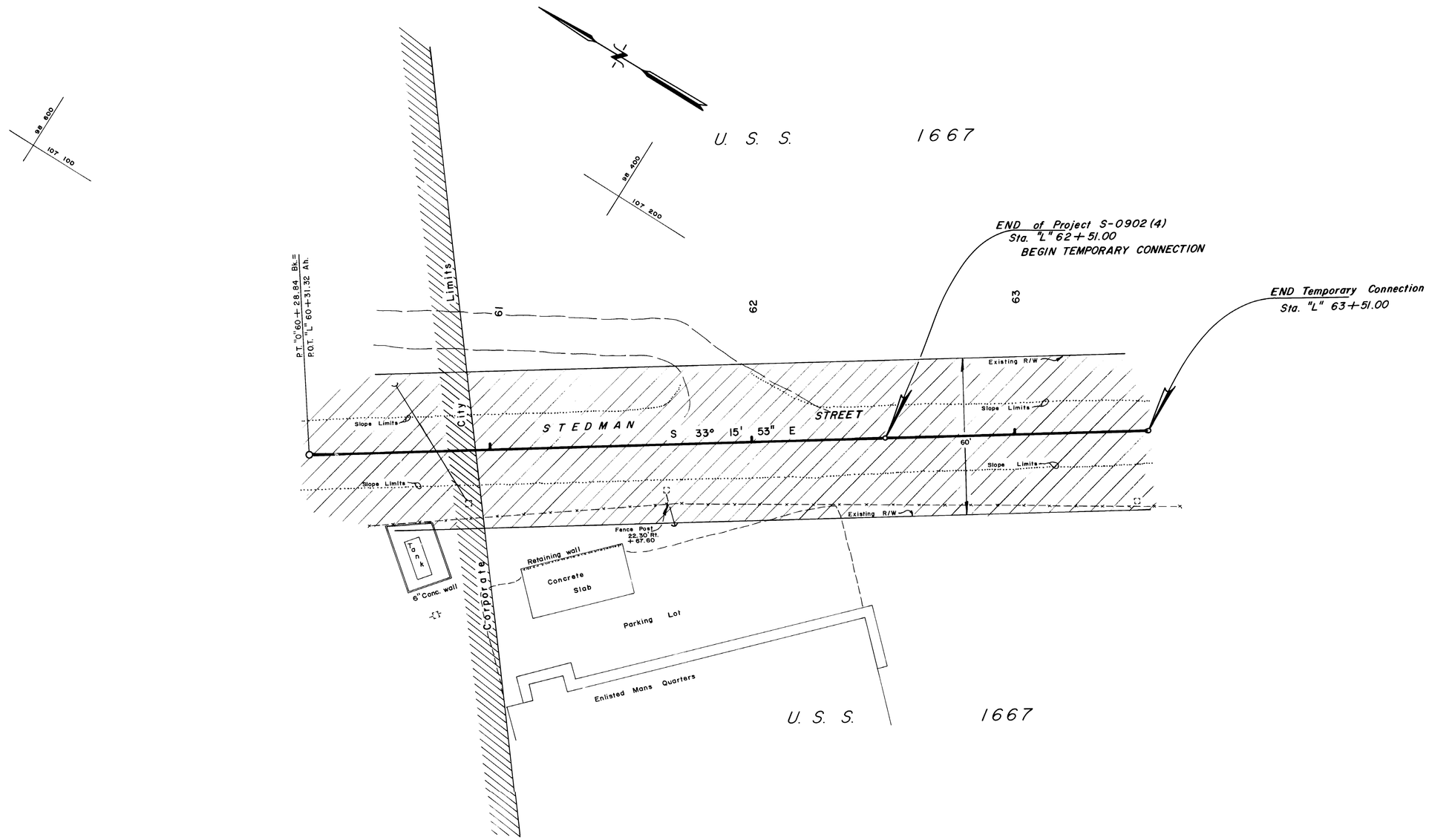

DATE	REVISIONS	BY

STATE OF ALASKA

DEPARTMENT OF HIGHWAYS

RIGHT OF WAY MAP

ALASKA PROJECT NO.

S — 0902 (4)

DRAWN G.E.P.	DATE 6/8/75	SCALE 1" = 20'
CHECKED	DATE	SHEET 8 OF 8