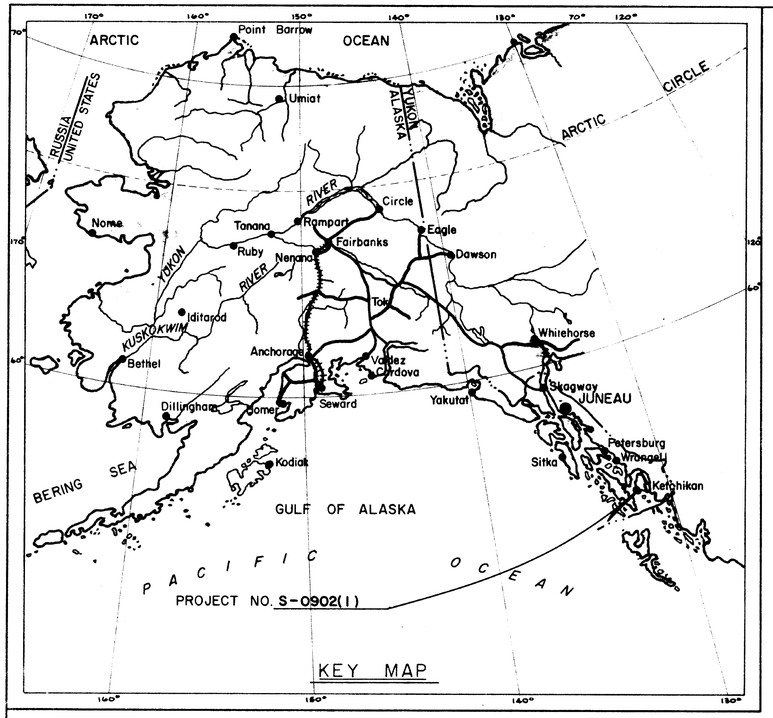

KEY MAP

STATE OF ALASKA

DEPARTMENT OF PUBLIC WORKS

DIVISION OF HIGHWAYS

RIGHT OF WAY MAP
ALASKA PROJECT
NO. S-0902(1)
SOUTH TONGASS HIGHWAY
KETCHIKAN-HERRING BAY

LENGTH SUMMARY

PROJECT LENGTH:
FEET 1531.5 MILES 0.29

RIGHT OF WAY LENGTH:
FEET 1531.5 MILES 0.29

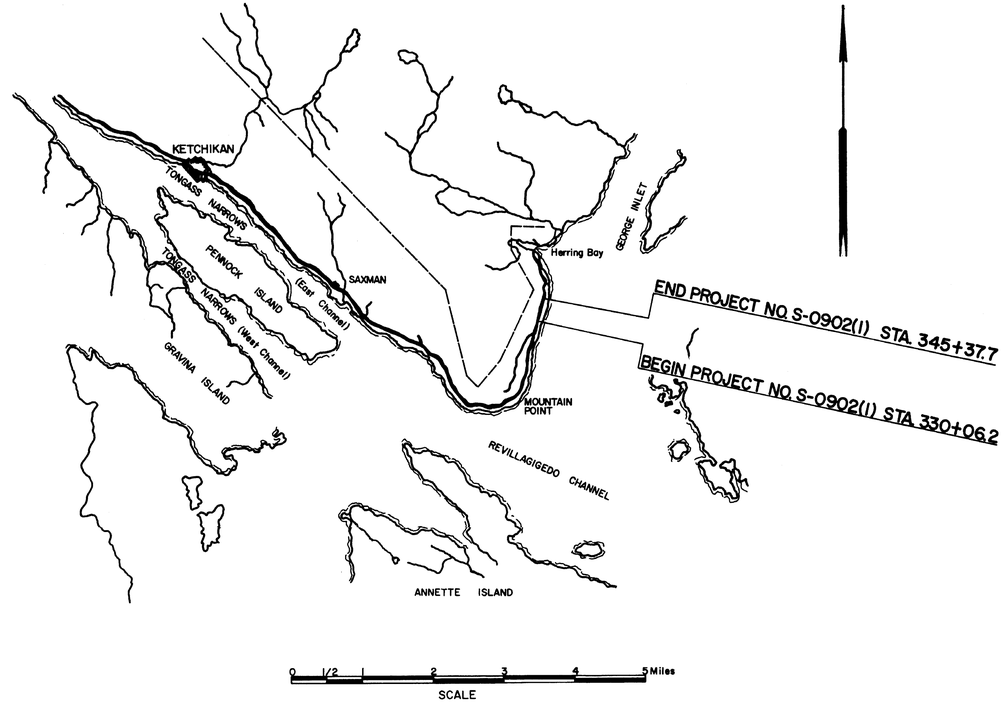

DEPARTMENT OF PUBLIC WORKS
DIVISION OF HIGHWAYS

APPROVED July 19, 1961
DATE

T. D. Sherard
T. D. SHERARD
DIRECTOR OF HIGHWAYS
AND CHIEF ENGINEER

DEPARTMENT OF COMMERCE
BUREAU OF PUBLIC ROADS

APPROVED _____, 19___
DATE

REGIONAL ENGINEER
REGION TEN

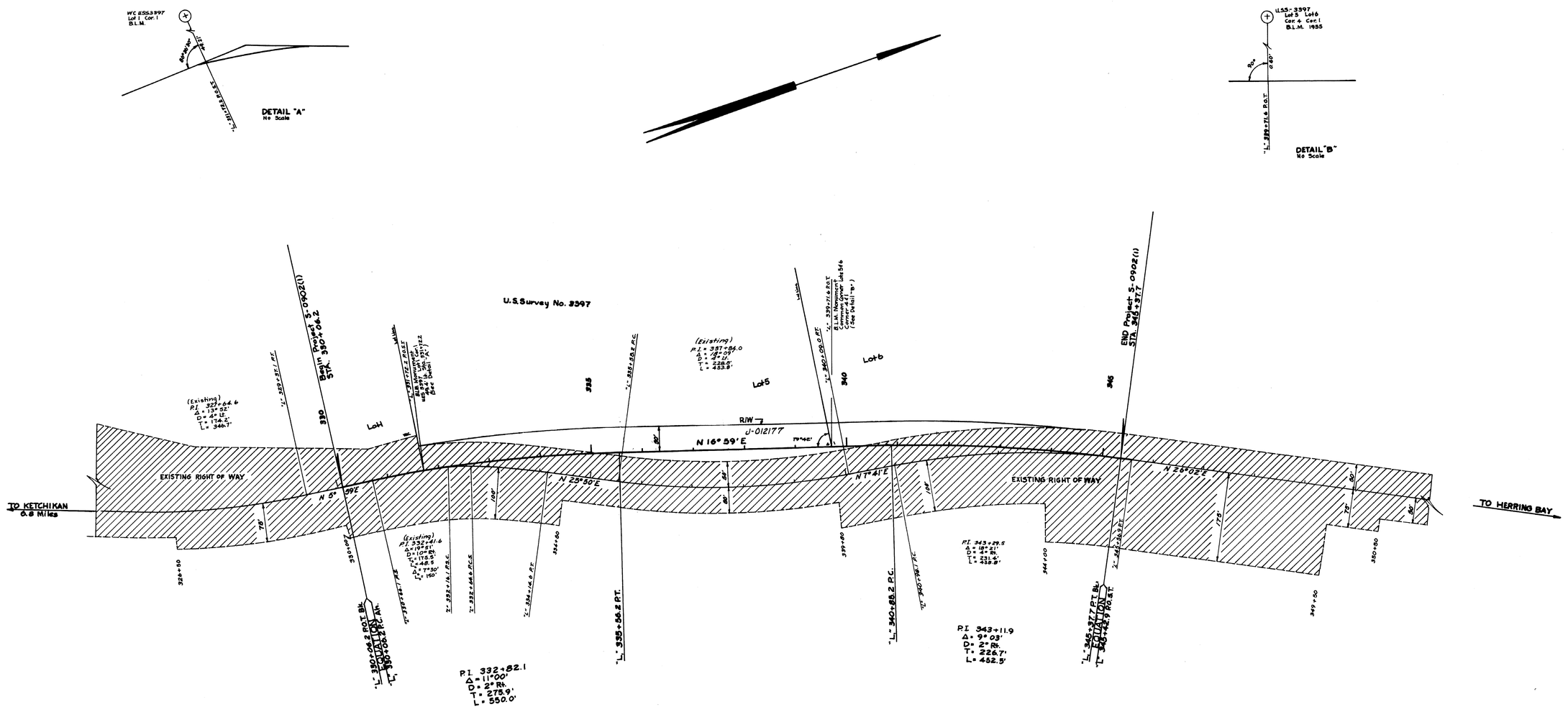

Note Book	Traced	Descriptions	Checked	Finished	Route No.
	M.K.H.	M.K.H.	J.O.A.		

PARCEL NO.	OWNER	AREA TAKEN	AREA REMAIN
1	Bureau of Land Management Decision: GRANTED	1.173 Acres	Large

STATE OF ALASKA

DEPARTMENT OF PUBLIC WORKS

DIVISION OF HIGHWAYS

RIGHT OF WAY MAP

ALASKA PROJECT NO.

S-0902(1)

SCALE: 1" = 100'

SHEET 1 OF 1