STATE OF ALASKA
DEPARTMENT OF TRANSPORTATION
&
PUBLIC FACILITIES

RIGHT OF WAY MAP
ALASKA PROJECT
H.E.S.-M-0902(9)
TONGASS AVENUE IMPROVEMENTS

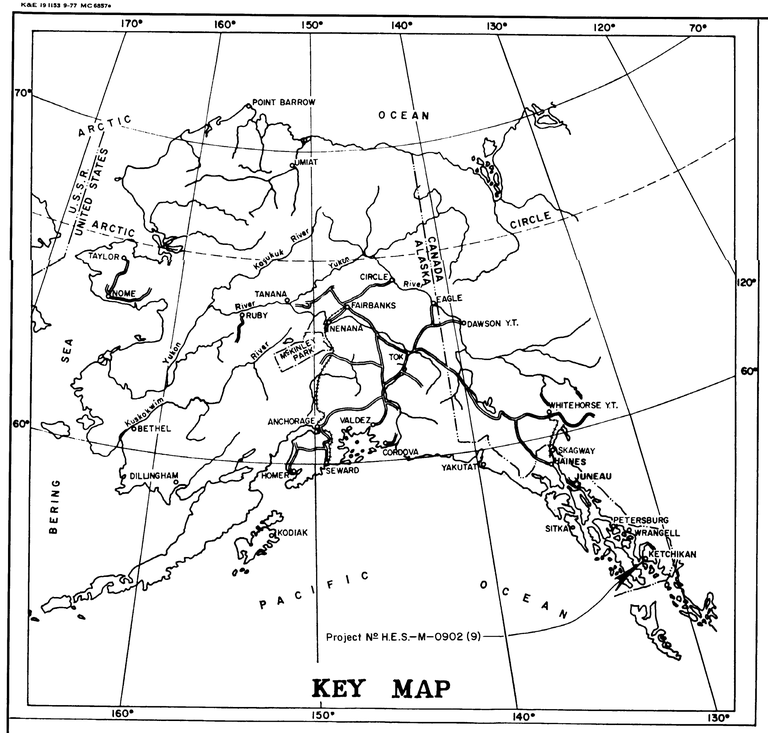

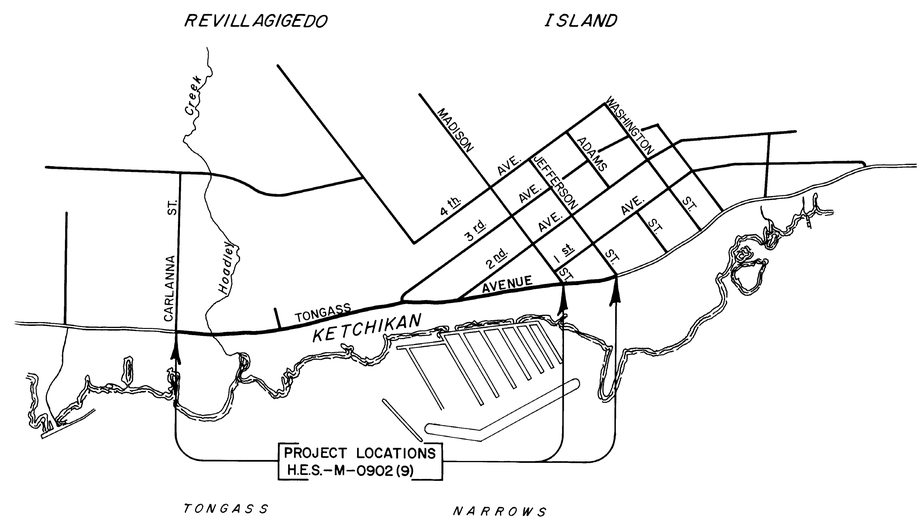

SCALE: 1" = 500'

0 1/2 1 2 3 4 5

DEPARTMENT OF TRANSPORTATION
&
PUBLIC FACILITIES

APPROVED November 8, 1979
Date

Charles L. Stadtlock
DIRECTOR
HIGHWAY DESIGN & CONSTRUCTION

K&E 19 1153 9-77 MC 6857a

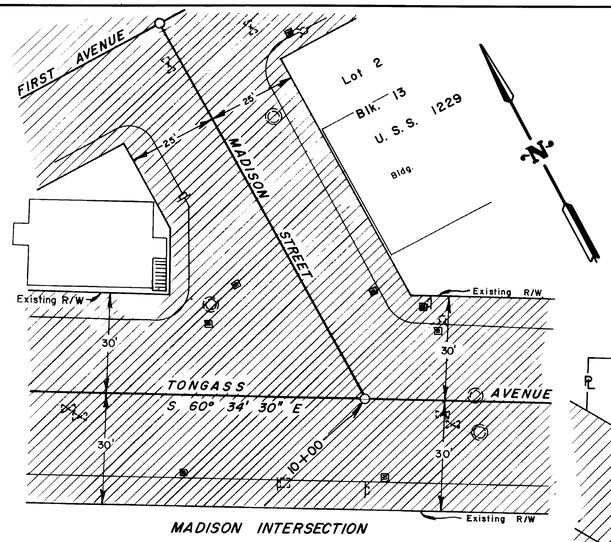

MADISON INTERSECTION

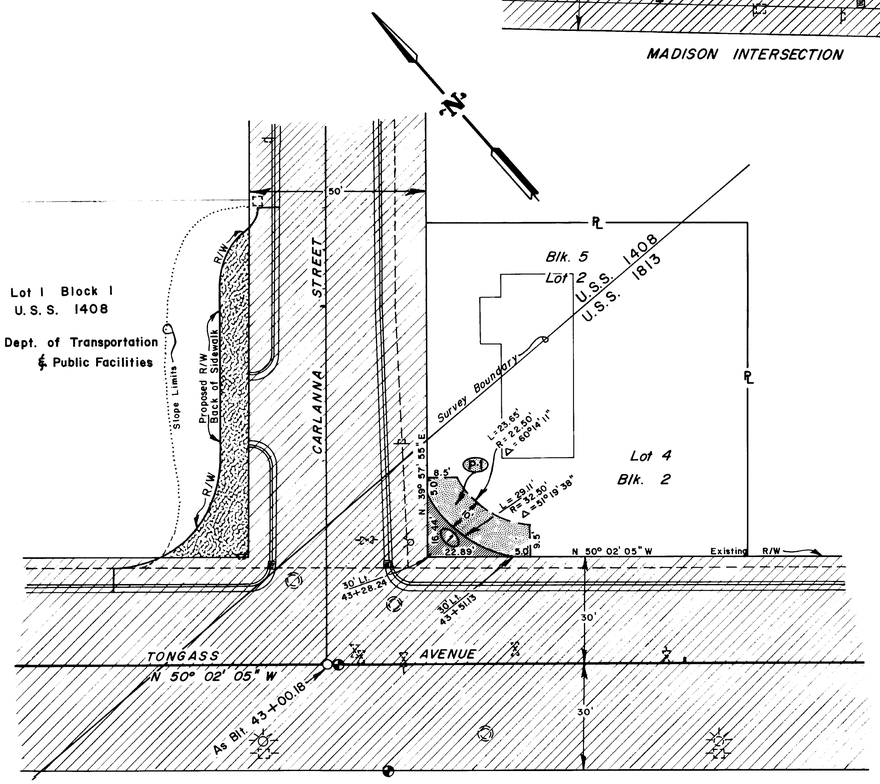

CARLANNA ST. INTERSECTION

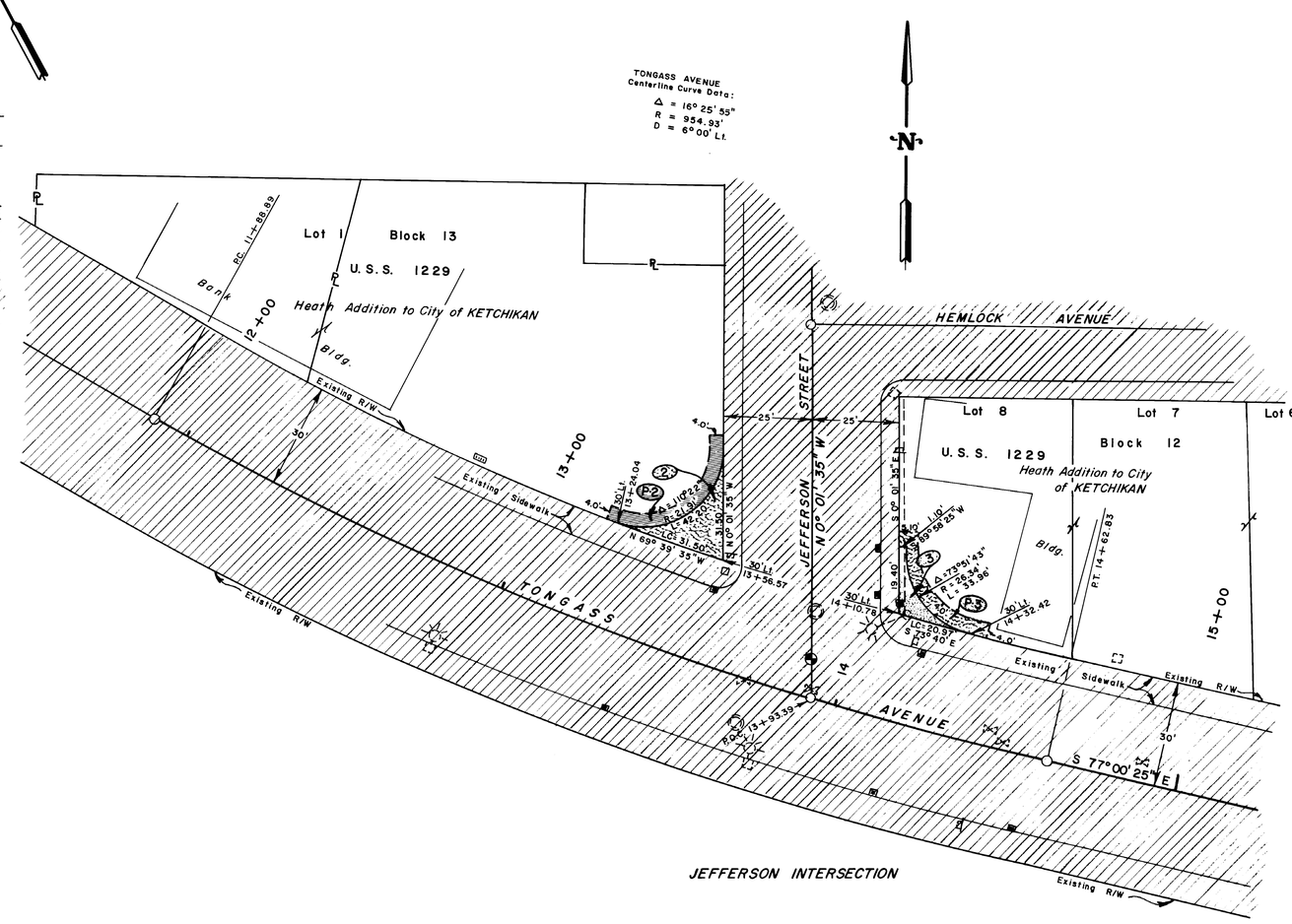

JEFFERSON INTERSECTION

PERMIT №	OWNER	AREA
P-1	Georgia E. Stephenson	307 S.F.
P-2	FIRST NATIONAL BANK of Ketchikan, Alaska	185 S.F.
P-3	Kenneth & Vera Margaret Eichner	162 S.F.

PARCEL	OWNER	TAKE	REMAIN
1	Georgia E. Stephenson	127 S.F.	8243 S.F.
2	FIRST NATIONAL BANK of Ketchikan, Alaska	231 S.F.	11827 S.F.
3	Kenneth & Vera Margaret Eichner	96 S.F.	11632 S.F.

DATE	REVISIONS	BY
1/80	Correct Remain Parcel 2, Show Larger Parcel. Add Topo Parcel 1	G.E.P.
12/79	Correct Title Parcel 1 & 2, Parcel 3 - Correct Block Number and Remain Area	G.E.P.
12/79	Added Permits P-2, P-3	G.E.P.

STATE OF ALASKA

DEPARTMENT OF TRANSPORTATION

&

PUBLIC FACILITIES

RIGHT OF WAY MAP

ALASKA PROJECT No.

H.E.S. – M-0902(9)

DRAWN G.E.P.	DATE 11/79	SCALE 1" = 20'
CHECKED	DATE	SHEET 2 OF 2