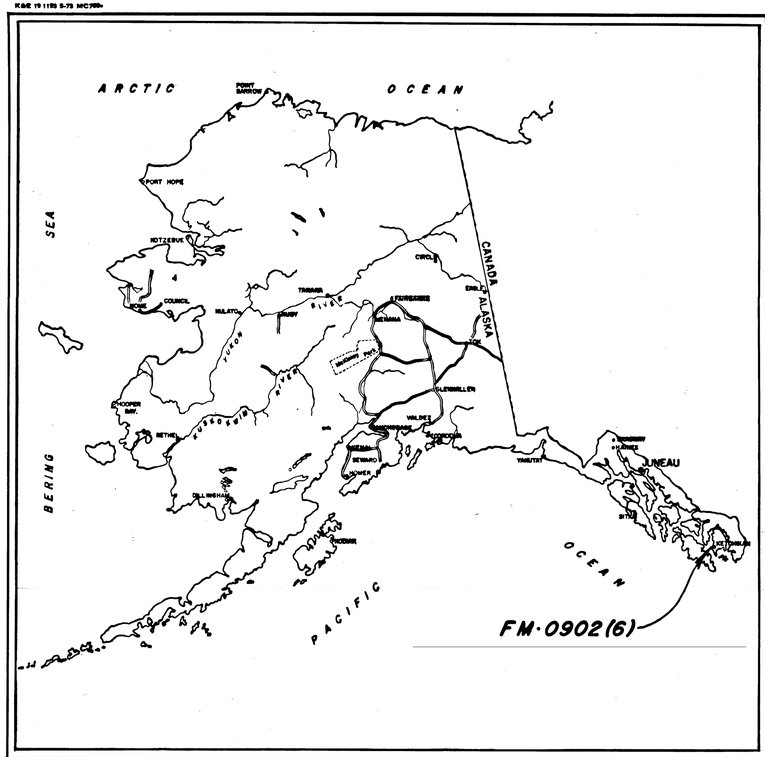

STATE OF ALASKA

DEPARTMENT OF HIGHWAYS

RIGHT OF WAY MAP

ALASKA PROJECT

FM-0902 (6)

KETCHIKAN FERRY TERMINAL EXTENSION

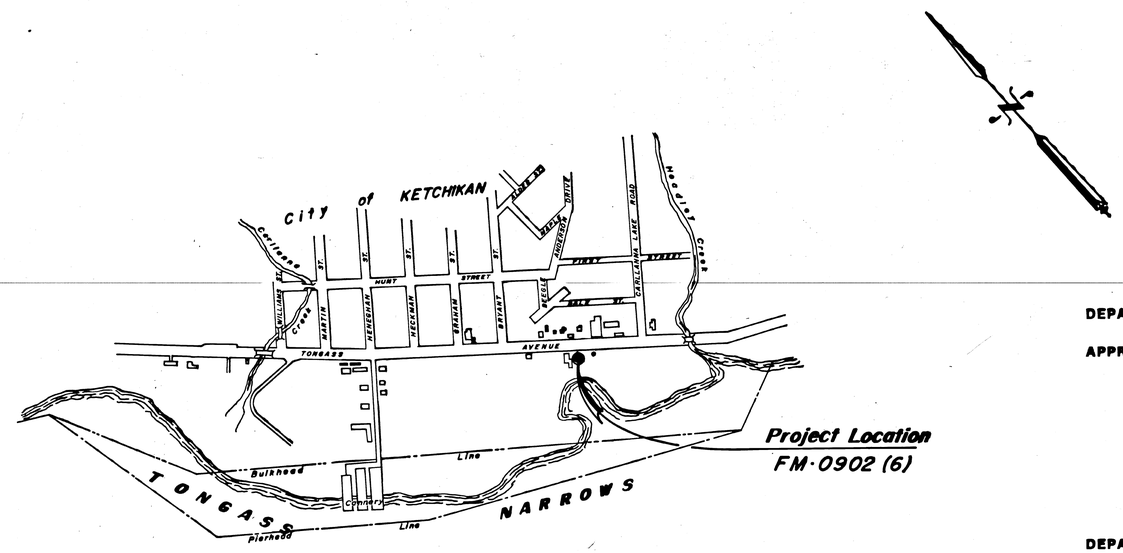

SCALE: 1" = 400'

200' 200' 400'

0 1/2 1 2 3 4 5

DEPARTMENT OF HIGHWAYS

APPROVED 22 June, 1977
Date

H D Beargal
COMMISSIONER

DEPARTMENT OF TRANSPORTATION
FEDERAL HIGHWAY ADMINISTRATION

APPROVED _____, 19____
Date

_____
DIVISION ENGINEER

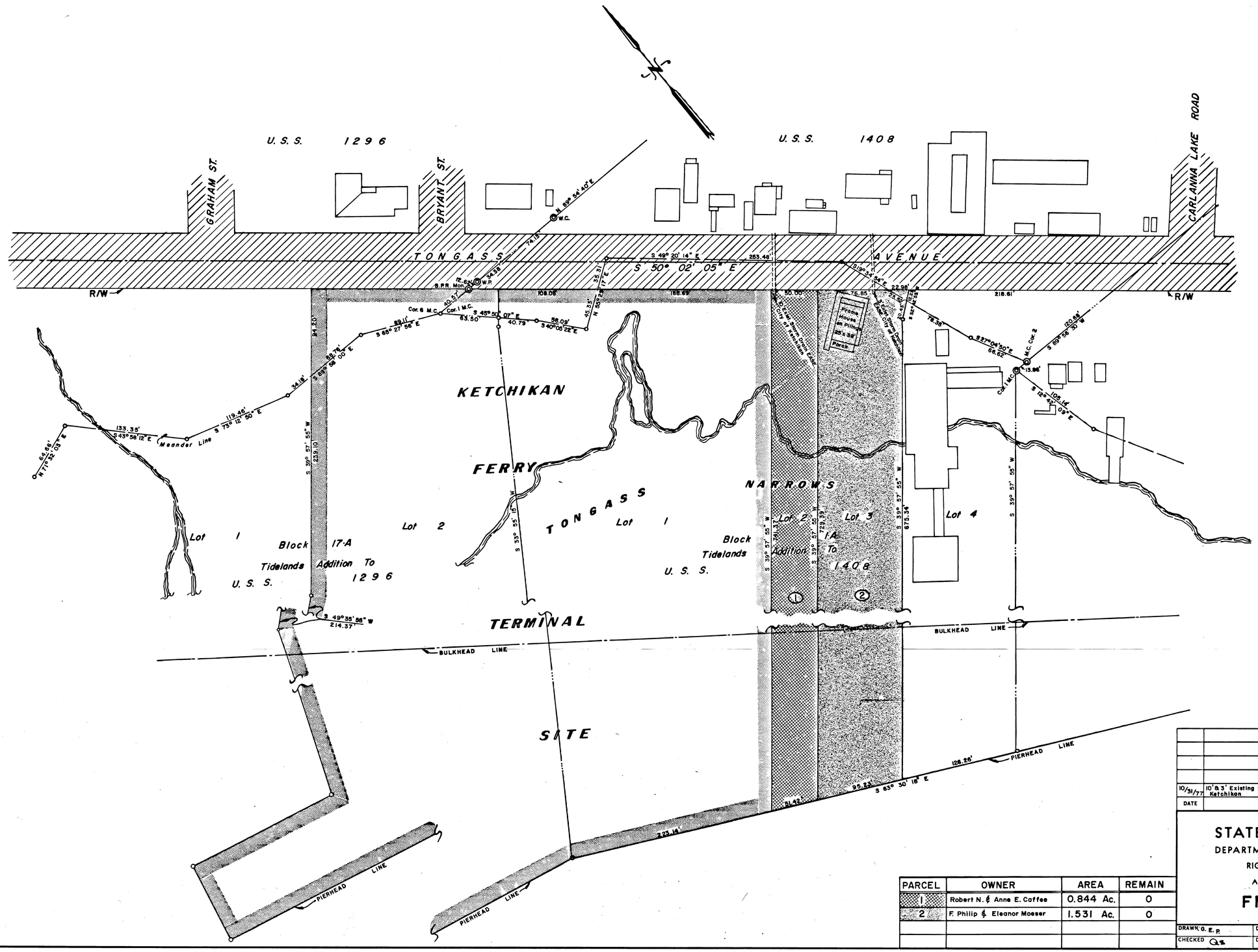

DATE	REVISIONS	BY
10/31/77	10' & 3' Existing Storm Drain Easement, City of Ketchikan	G.E.P.

STATE OF ALASKA
DEPARTMENT OF HIGHWAYS
RIGHT OF WAY MAP

ALASKA PROJECT NO.

FM-0902 (6)

PARCEL	OWNER	AREA	REMAIN
1	Robert N. & Anne E. Coffee	0.844 Ac.	0
2	F. Philip & Eleanor Moeser	1.531 Ac.	0

DRAWN G. E. P.	DATE 4/20/77	SCALE 1" = 50'
CHECKED QS	DATE 6/20/77	SHEET 1 OF 1