K&E 19 1193 3-81 MC 2230e

| STATE | PROJECT DESIGNATION | YEAR | SHEET NO | TOTAL SHEETS |
|---|---|---|---|---|
| ALASKA | | | | |

# STATE OF ALASKA
# DEPARTMENT OF TRANSPORTATION
# &
# PUBLIC FACILITIES

## RIGHT OF WAY MAP
## ALASKA PROJECT

KETCHIKAN - TONGASS AVENUE
F-M-902(14) AND 68918

JEFFERSON STREET INTERSECTION

# SIGNALIZATION

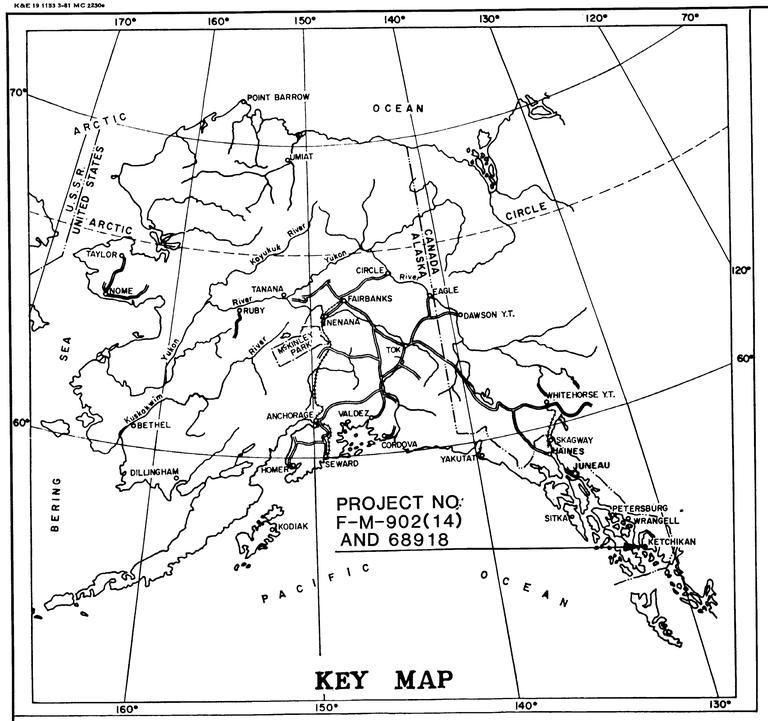


KEY MAP

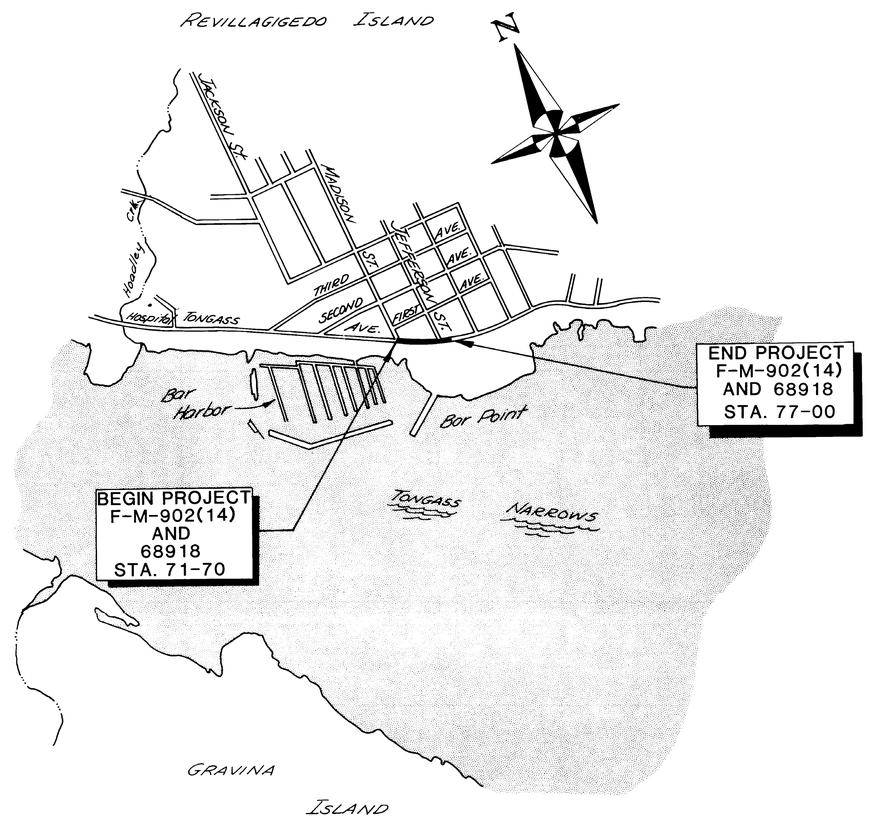


PROJECT LENGTH MI.

SCALE

0 1/2 1 2 3 4 5

DEPARTMENT OF TRANSPORTATION
&
PUBLIC FACILITIES

APPROVED 8-11, 1986
Date

DIRECTOR HIGHWAYS, DESIGN,
&
CONSTRUCTION

88 12
NC
KETCHIKAN
4-13 88
3:57 P
ASLDOT
PO Box 1467
JUNEAU, AK 99802

DEPARTMENT OF TRANSPORTATION
FEDERAL HIGHWAY ADMINISTRATION

APPROVED 9/3, 1986
Date

for DIVISION ADMINISTRATOR

K&E 87608

SURVEYOR'S CERTIFICATE

I HEREBY CERTIFY that I am properly Registered and Licensed to practice Land Surveying in the State of Alaska and that this plat was made by me or under my supervision. I declare that this plat was based upon the Monuments recovered during State of Alaska Locations Survey FM-902 (14) Dated MAY, 1986 and that all dimensions and other details are accurate.

Martin J. Johnston LS-6920 9-16-86
Martin J. Johnston LS-6920 Date

STATE OF ALASKA 49TH Martin J. Johnston LS 6920 REGISTERED PROFESSIONAL

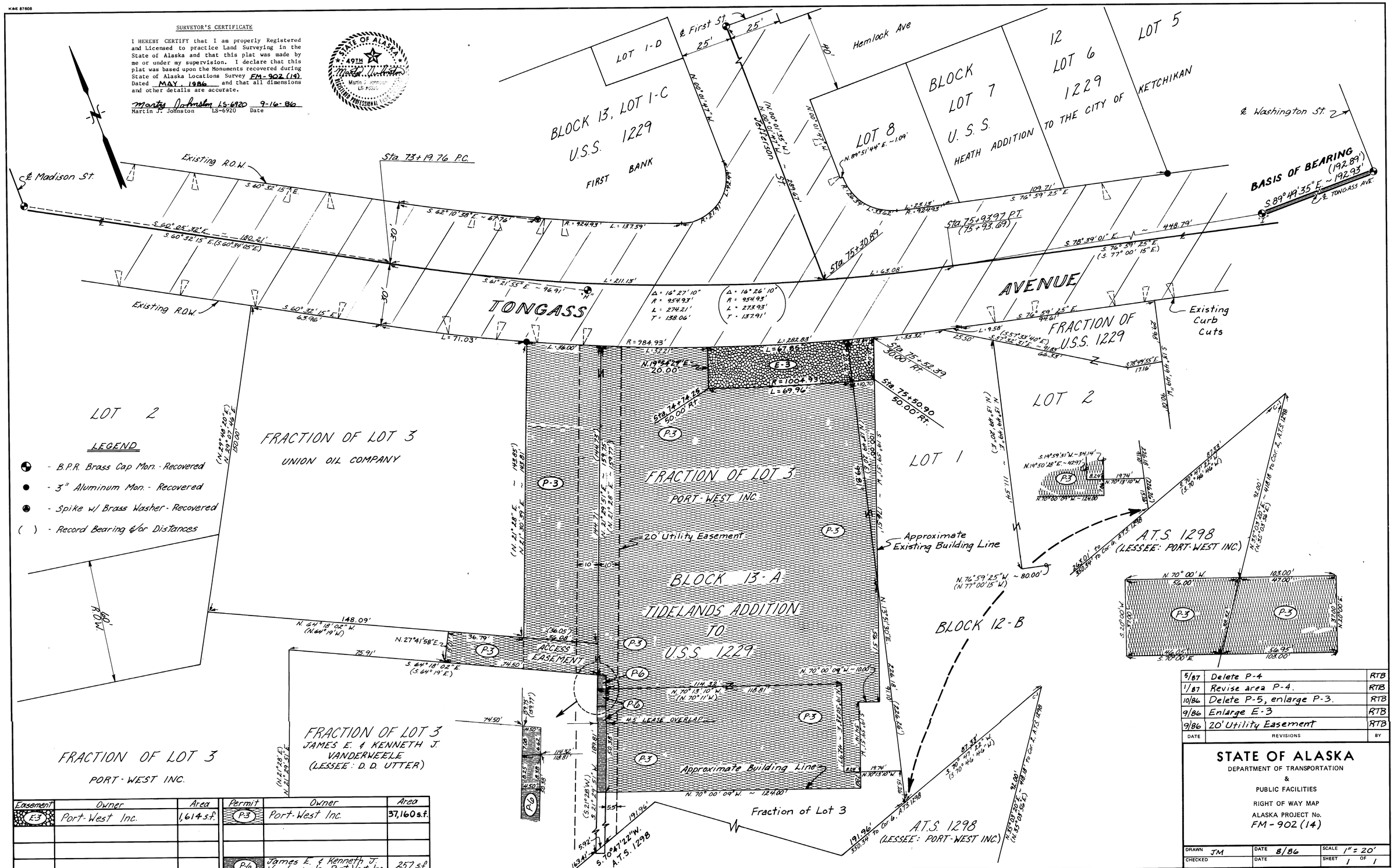


| Easement | Owner | Area |
|---|---|---|
| E-3 | Port-West Inc. | 1,614 s.f. |
| | | |
| | | |
| | | |

| Permit | Owner | Area |
|---|---|---|
| P-3 | Port-West Inc. | 37,160 s.f. |
| | | |
| | | |
| P-6 | James E. & Kenneth J. Vanderweele - Port-West Inc. | 257 s.f. |

| DATE | REVISIONS | BY |
|---|---|---|
| 5/87 | Delete P-4 | RTB |
| 1/87 | Revise area P-4. | RTB |
| 10/86 | Delete P-5, enlarge P-3. | RTB |
| 9/86 | Enlarge E-3 | RTB |
| 9/86 | 20' Utility Easement | RTB |

STATE OF ALASKA
DEPARTMENT OF TRANSPORTATION
&
PUBLIC FACILITIES

RIGHT OF WAY MAP
ALASKA PROJECT No.
FM-902 (14)

| | | |
|---|---|---|
| DRAWN JM | DATE 8/86 | SCALE 1" = 20' |
| CHECKED | DATE | SHEET 1 OF 1 |