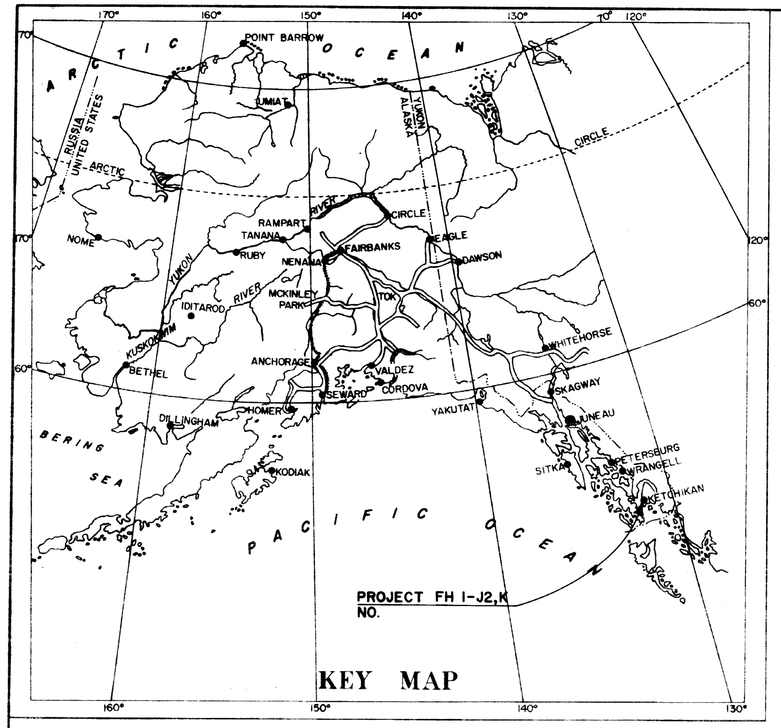

STATE OF ALASKA
DEPARTMENT OF PUBLIC WORKS
DIVISION OF HIGHWAYS

RIGHT OF WAY PLATS
HIGHWAY PROJECT

FH 1-J2,K

TONGASS HIGHWAY

CLOVER PASSAGE TO LUNCH CREEK

TONGASS NATIONAL FOREST

ALASKA

PROJECT SUMMARY

	FEET	MILES
LENGTH OF PROJECT	16,418.30	3.110
LENGTH OF R.O.W.	1770.00	.335

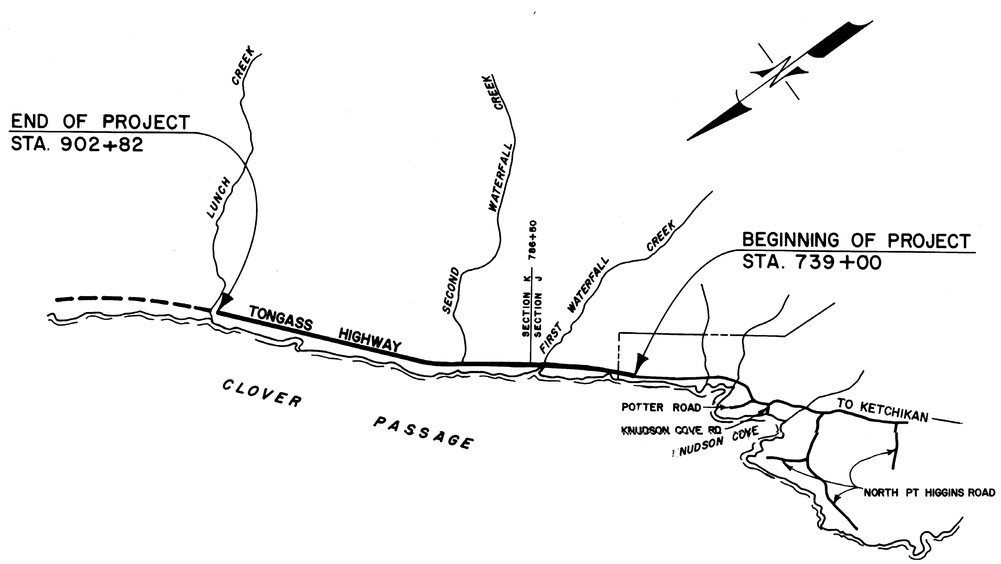

SCALE

0 100 200 300 400 500 MILES

APPROVED: April 7 1961
DATE

T.D. SHERARD, DIRECTOR OF HIGHWAYS AND CHIEF ENGINEER

DEPARTMENT OF COMMERCE
BUREAU OF PUBLIC ROADS

APPROVED: _____
DIVISION ENGINEER DATE

STATE OF ALASKA
DEPARTMENT OF PUBLIC WORKS
DIVISION OF HIGHWAYS
RIGHT OF WAY PLAT

ROUTE	PROJECT NO.		
FH 1	FH 1-J2,K		
DRAWN JR	1" = 400'	6-'60	

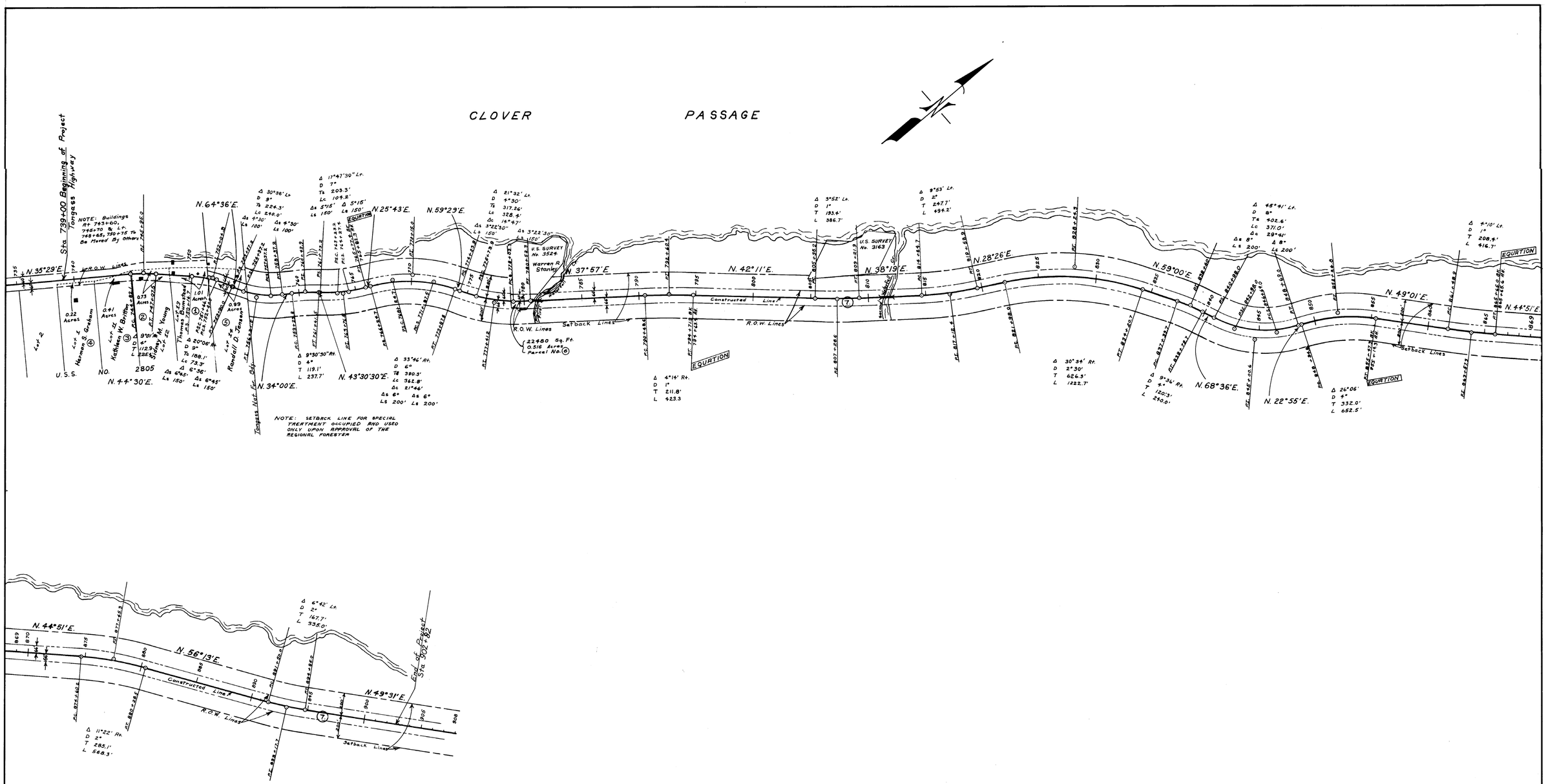

NOTE: SETBACK LINE FOR SPECIAL TREATMENT OCCUPIED AND USED ONLY UPON APPROVAL OF THE REGIONAL FORESTER

Parcel No.	Owner	Area Take	Area Remain
1.	Thomas Bumstead	1.01 Ac.	3.98 Ac
2.	Sidney M. Young	0.73 Ac.	4.26 Ac
3.	Kathleen W. Britton	0.41 Ac	4.32 Ac.
4.	Herman S. Graham	0.22 Ac	4.76 Ac.
5.	Randall D. Jensen	0.99 Ac	3.95 Ac
6.	Warren R. Stanley	0.516 Ac	3.964 Ac
7.	U. S. Forest Service	44.84 Ac	Large

STATE OF ALASKA
DEPARTMENT OF PUBLIC WORKS
DIVISION OF HIGHWAYS
RIGHT OF WAY PLAT

ROUTE	PROJECT NO.	SHEET
FH-1	FH 1-J2, K	1 OF 1
DWN: VP	SCALE: 1"=400'	DATE: 6-60
CKD:		DWG. NO.