K&E 19 1153 5-73 MC700

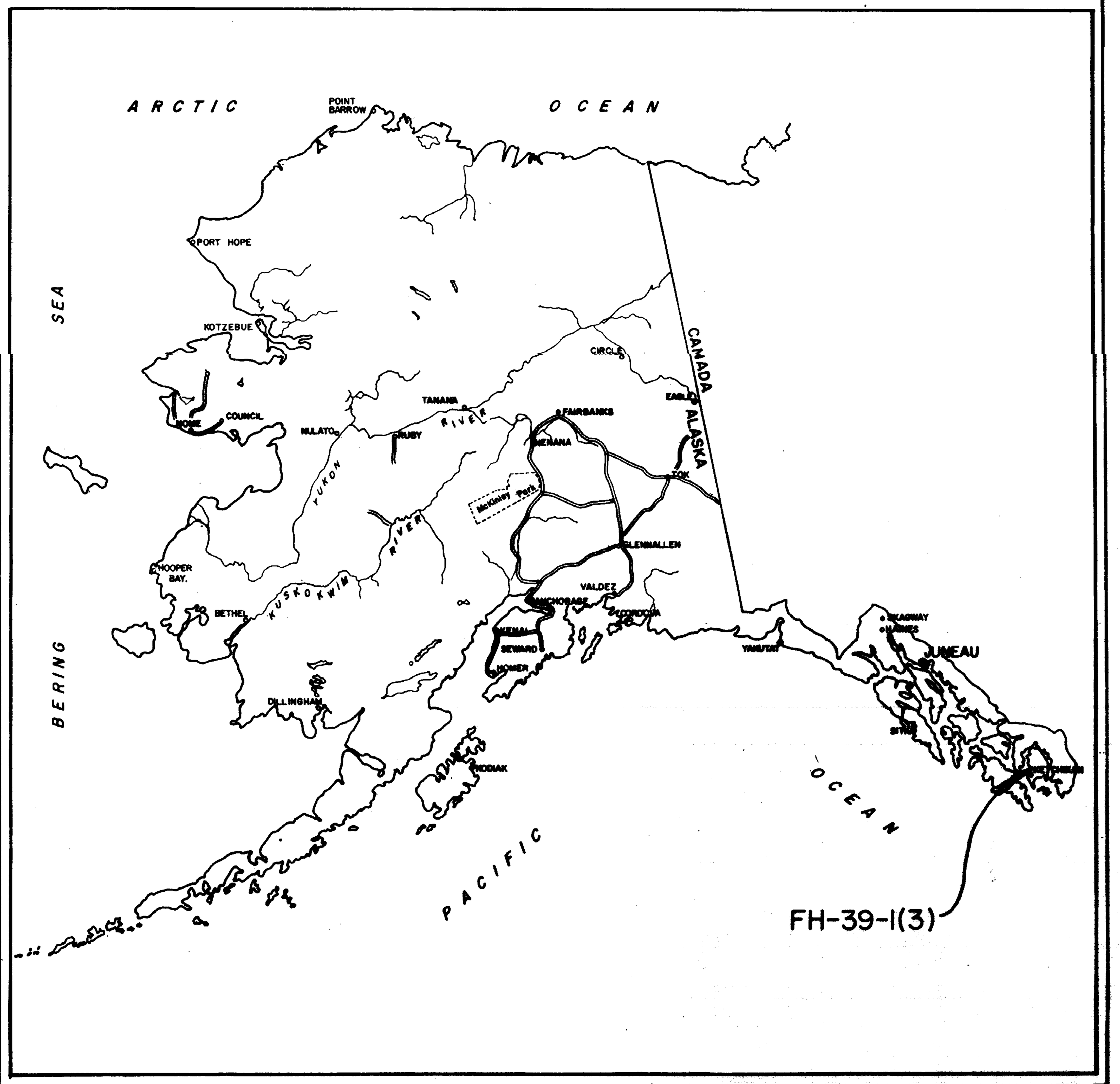

STATE OF ALASKA

DEPARTMENT OF HIGHWAYS

RIGHT OF WAY MAP

ALASKA PROJECT

FH–39–1(3)

Road № 3415

HARRIET HUNT LAKE ROAD
ALASKA FOREST HIGHWAY

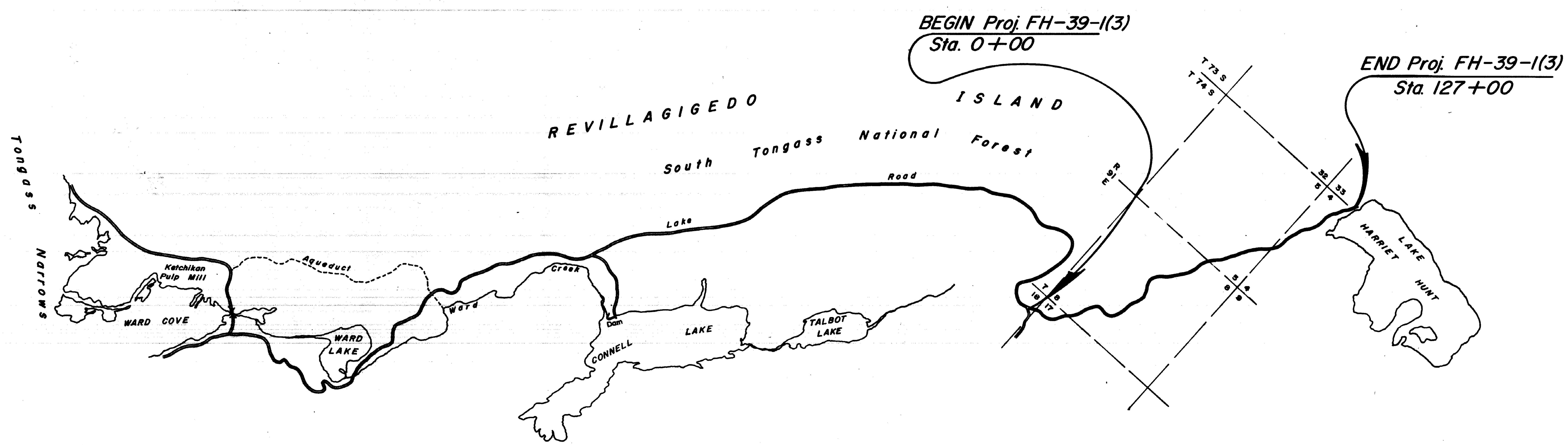

PROJECT LENGTH: 2.44 MI.

SCALE: 1" = 1/2 Mile

0 1/2 1 2 3

DEPARTMENT OF HIGHWAYS

APPROVED__________________, 19________
Date

____
COMMISSIONER

DEPARTMENT OF TRANSPORTATION
FEDERAL HIGHWAY ADMINISTRATION

APPROVED__________________, 19________
Date

____
DIVISION ENGINEER

NORTHERN TRADING ASSOC. 126M3

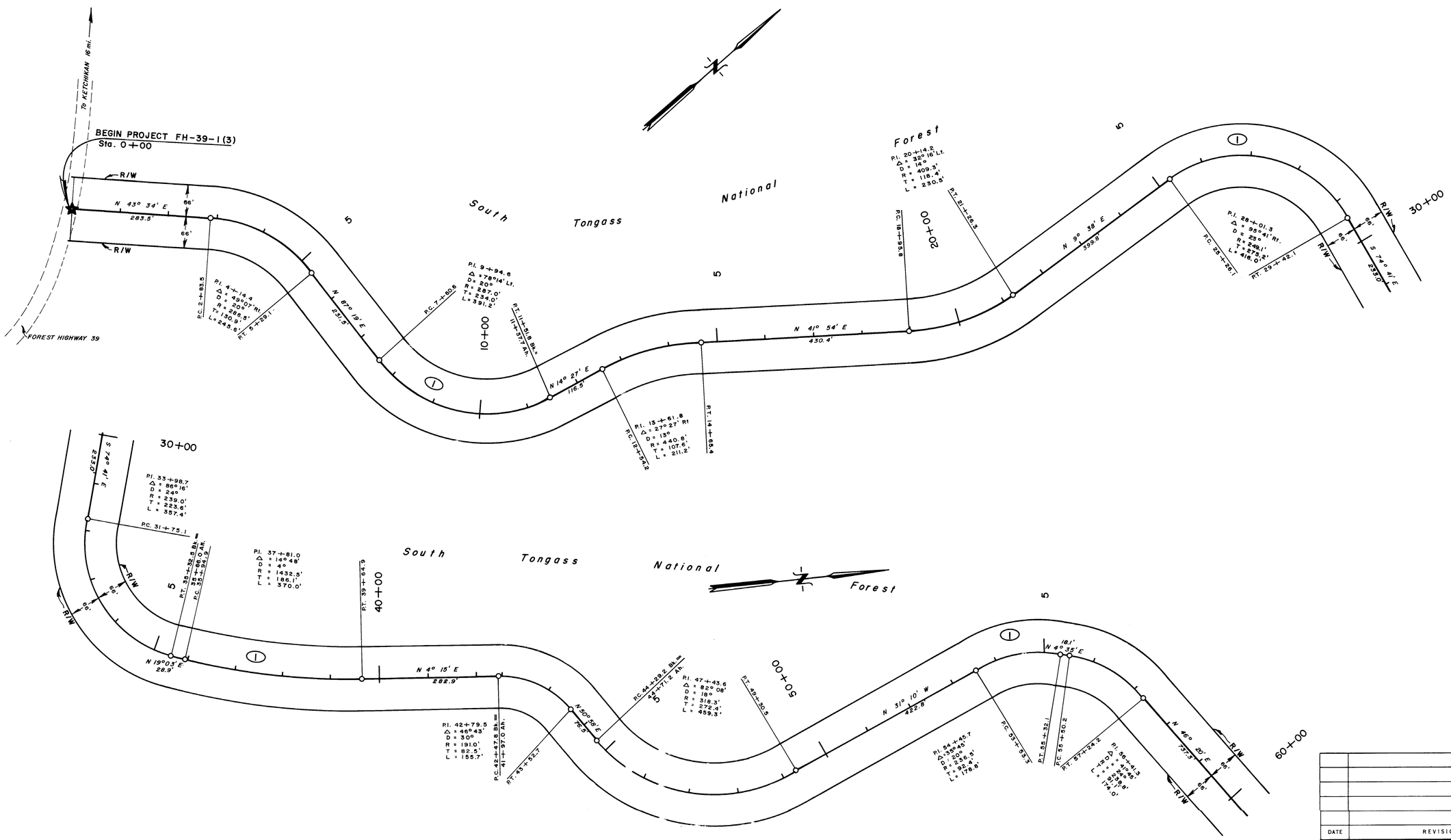

PARCEL	OWNER	AREA
1	U. S. Forest Service	19.51 Ac.

DATE	REVISIONS	BY

STATE OF ALASKA

DEPARTMENT OF HIGHWAYS

RIGHT OF WAY MAP

ALASKA PROJECT NO.
FH-39-1(3)
(Road № 3415)

DRAWN G.E.P.	DATE 4/1/77	SCALE 1" = 100'
CHECKED	DATE	SHEET 2 OF 3

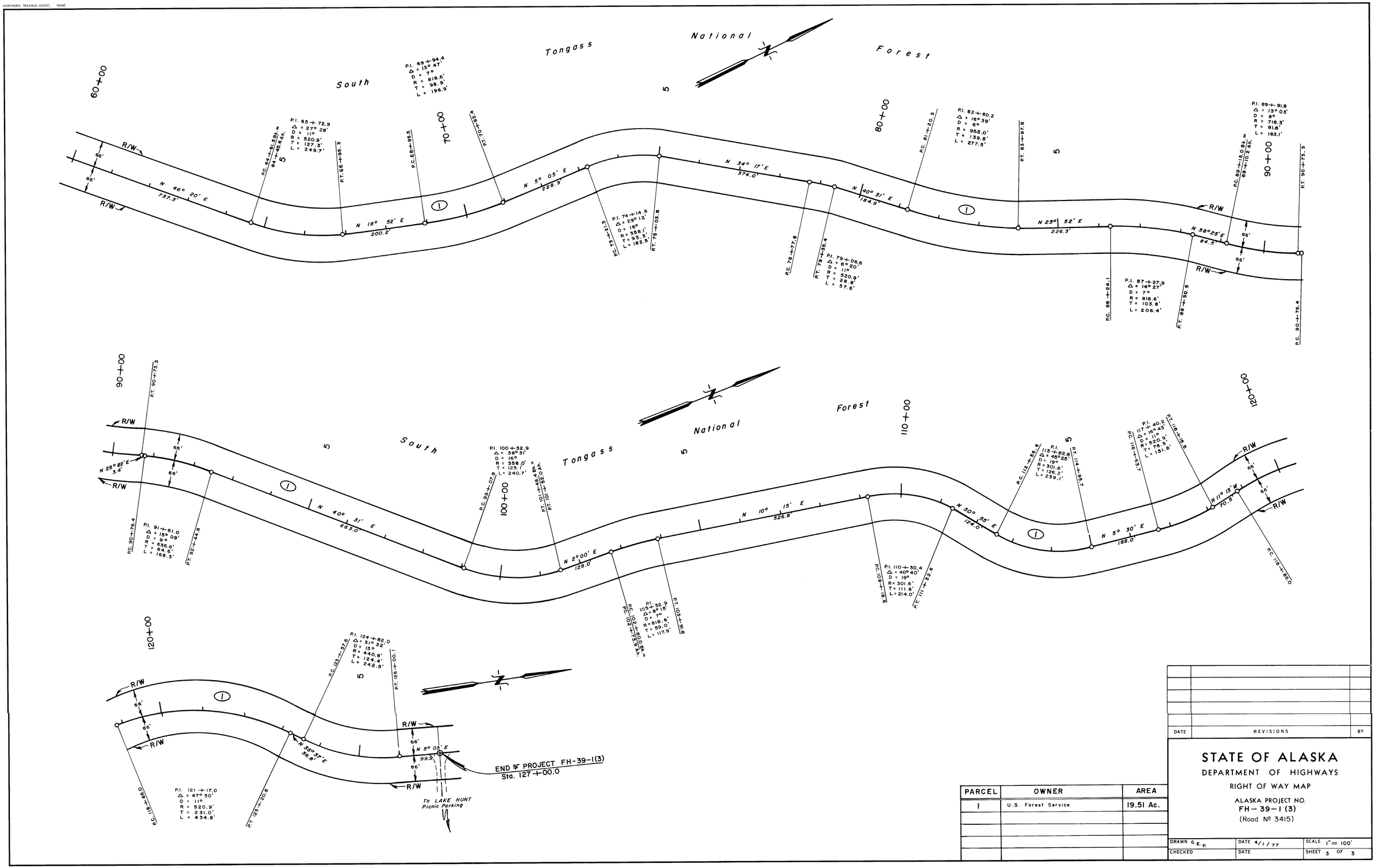

PARCEL	OWNER	AREA
1	U.S. Forest Service	19.51 Ac.

DATE	REVISIONS	BY

STATE OF ALASKA

DEPARTMENT OF HIGHWAYS

RIGHT OF WAY MAP

ALASKA PROJECT NO.
FH-39-1(3)
(Road № 3415)

DRAWN G.E.P.	DATE 4/1/77	SCALE 1" = 100'
CHECKED	DATE	SHEET 3 OF 3