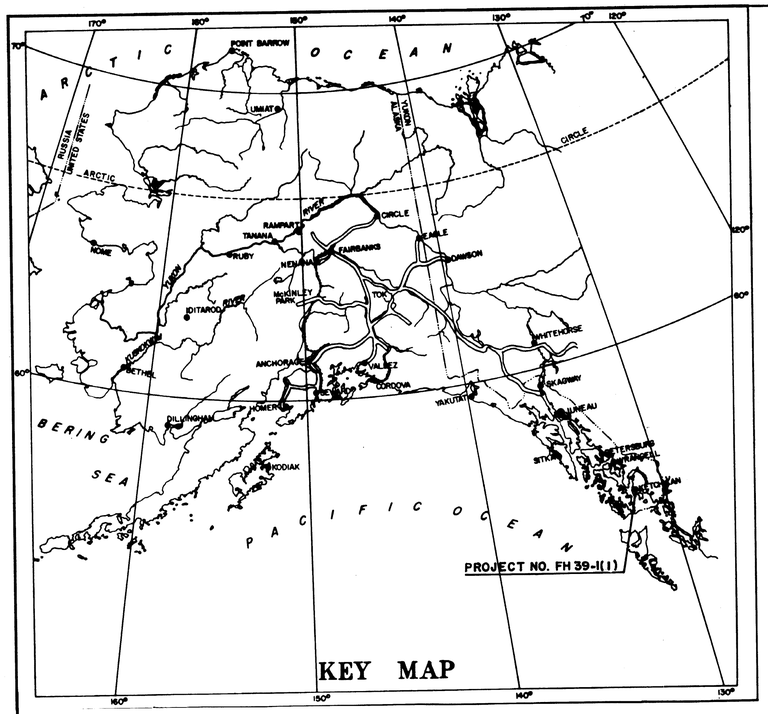

STATE OF ALASKA

DEPARTMENT OF HIGHWAYS

RIGHT OF WAY MAP
ALASKA PROJECT
NO. FH-39-1(1)
LAKE CONNELL - WHITE RIVER

LENGTH SUMMARY

PROJECT LENGTH
FEET 20,095.0 MILES 3.806

RIGHT OF WAY LENGTH
FEET 20,095.0 MILES 3.806

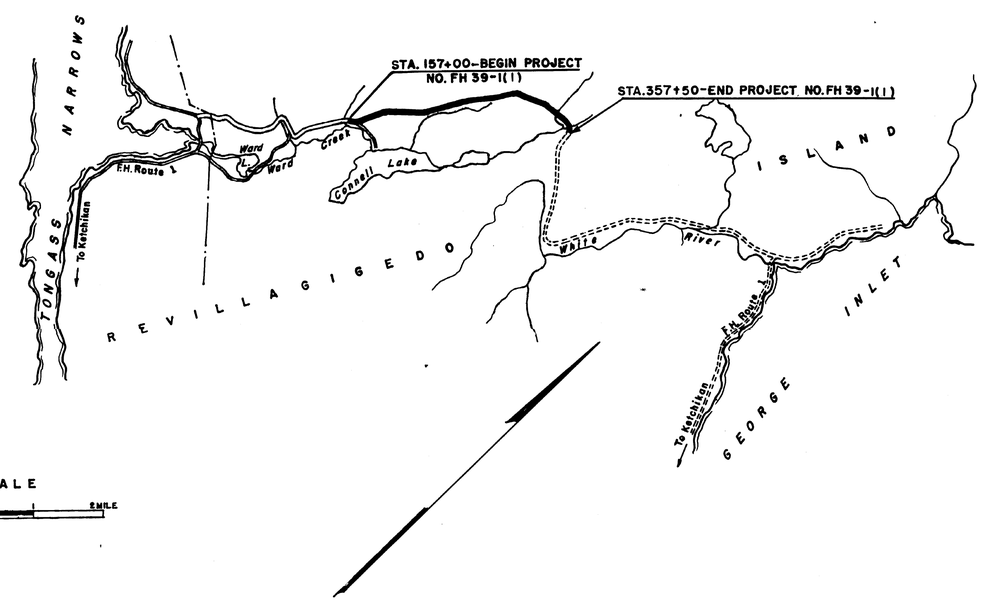

DEPARTMENT OF HIGHWAYS
APPROVED 11-4, 1965
DATE
M. R. Cheaney
Acting COMMISSIONER

DEPARTMENT OF COMMERCE
BUREAU OF PUBLIC ROADS
APPROVED _____, 19__
DATE

REGIONAL ENGINEER
REGION TEN

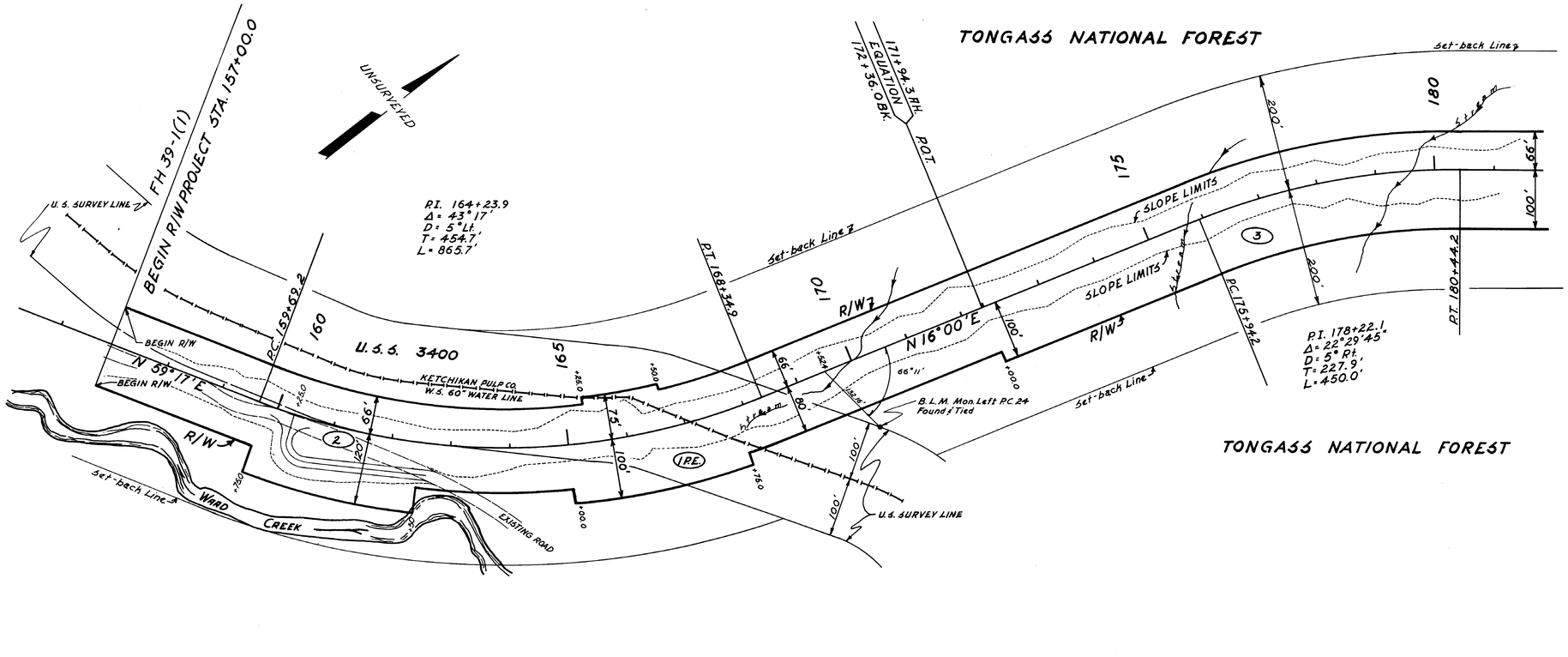

Note Book	Traced	Descriptions	Checked	Finished	Route No.

Parcel No.	Owner	Area Take	Area Remain
1 P.E.	Ketchikan Pulp Co.	2.484 Ac.±	64.45 Ac.±
2	U.S.F.S.	1.919 Ac.±	Large
3	U.S.F.S.	75.983 Ac.±	Large

STATE OF ALASKA
DEPARTMENT OF HIGHWAYS
RIGHT OF WAY MAP
ALASKA PROJECT NO.

FH-39-1(1)

Scale: 1" = 100'

Sheet 1 of 4

KEUFFEL & ESSER CO.

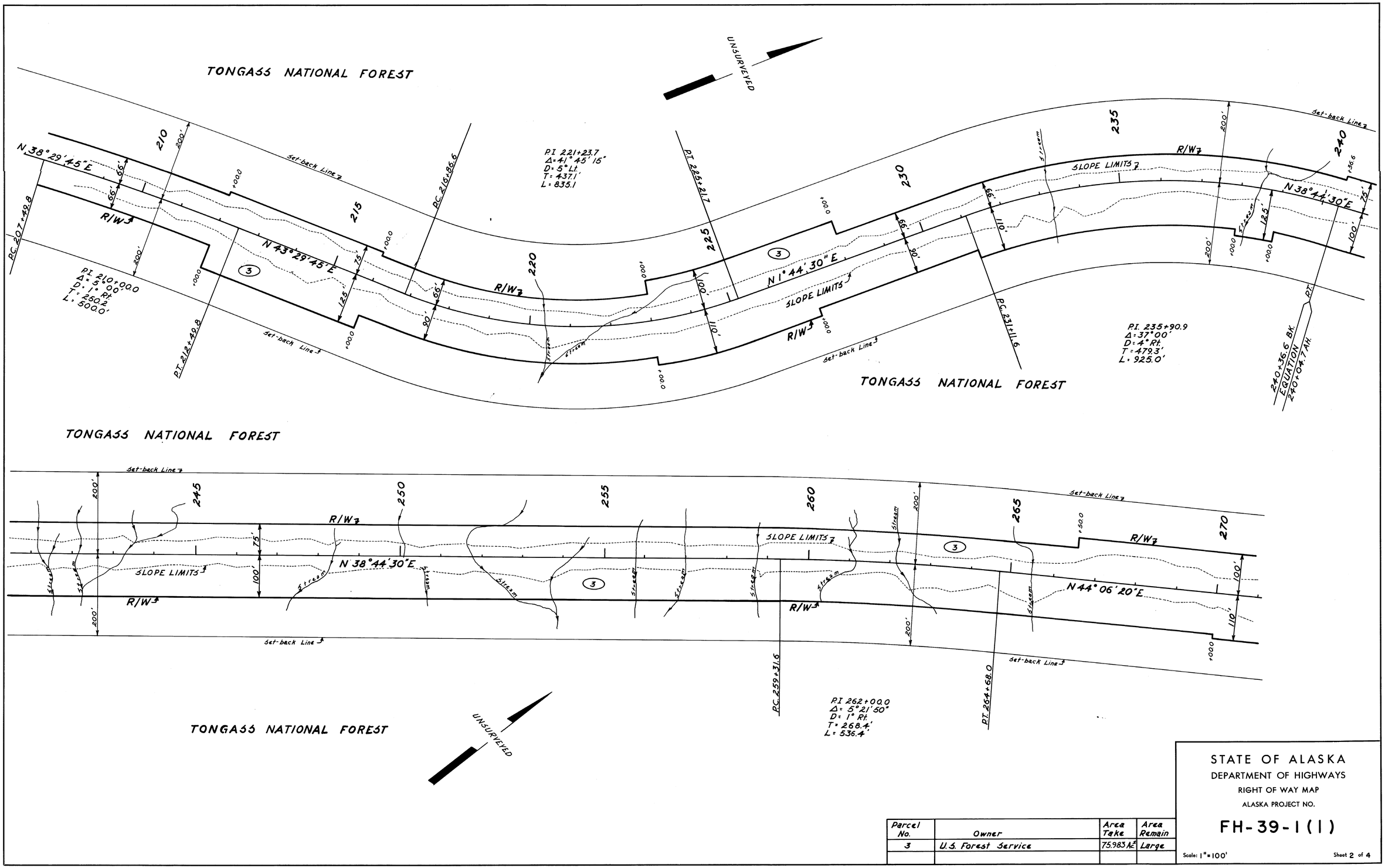

Parcel No.	Owner	Area Take	Area Remain
3	U.S. Forest Service	75.983 ha	Large

STATE OF ALASKA
DEPARTMENT OF HIGHWAYS
RIGHT OF WAY MAP
ALASKA PROJECT NO.

FH-39-1(1)

Scale: 1" = 100'

Sheet 2 of 4

Note Book	Traced	Description	Checked	Finished	Route No.

KEUFFEL & ESSER CO.

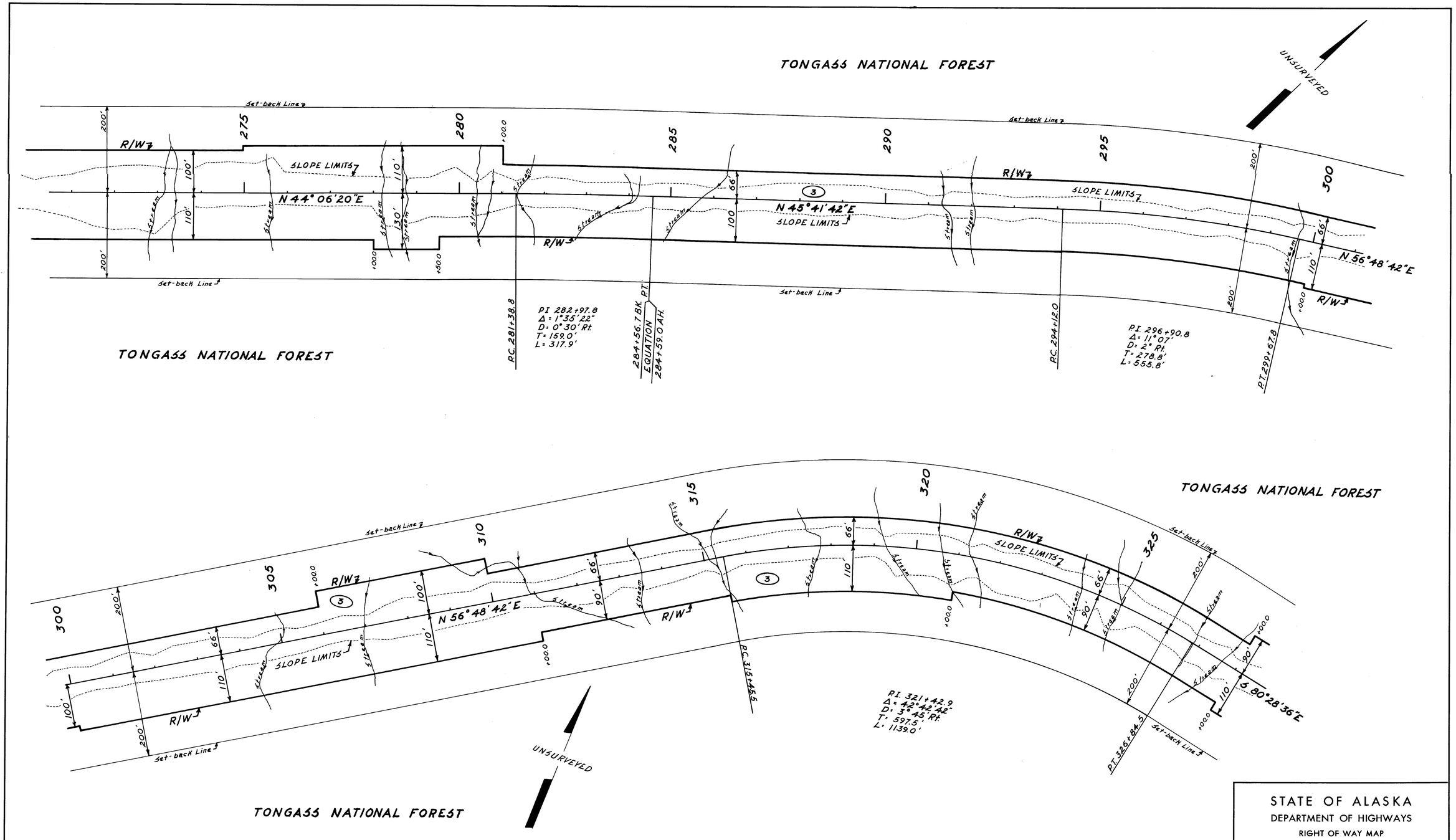

Note Book	Traced	Descriptions	Checked	Finished	Route No.

Parcel No.	Owner	Area Take	Area Remain
3	U.S. Forest Service	75.983 Ac.±	Large

STATE OF ALASKA
DEPARTMENT OF HIGHWAYS
RIGHT OF WAY MAP
ALASKA PROJECT NO.

FH-39-1(1)

Scale: 1" = 100'

Sheet 3 of 4

KEUFFEL & ESSER CO.

TONGASS NATIONAL FOREST

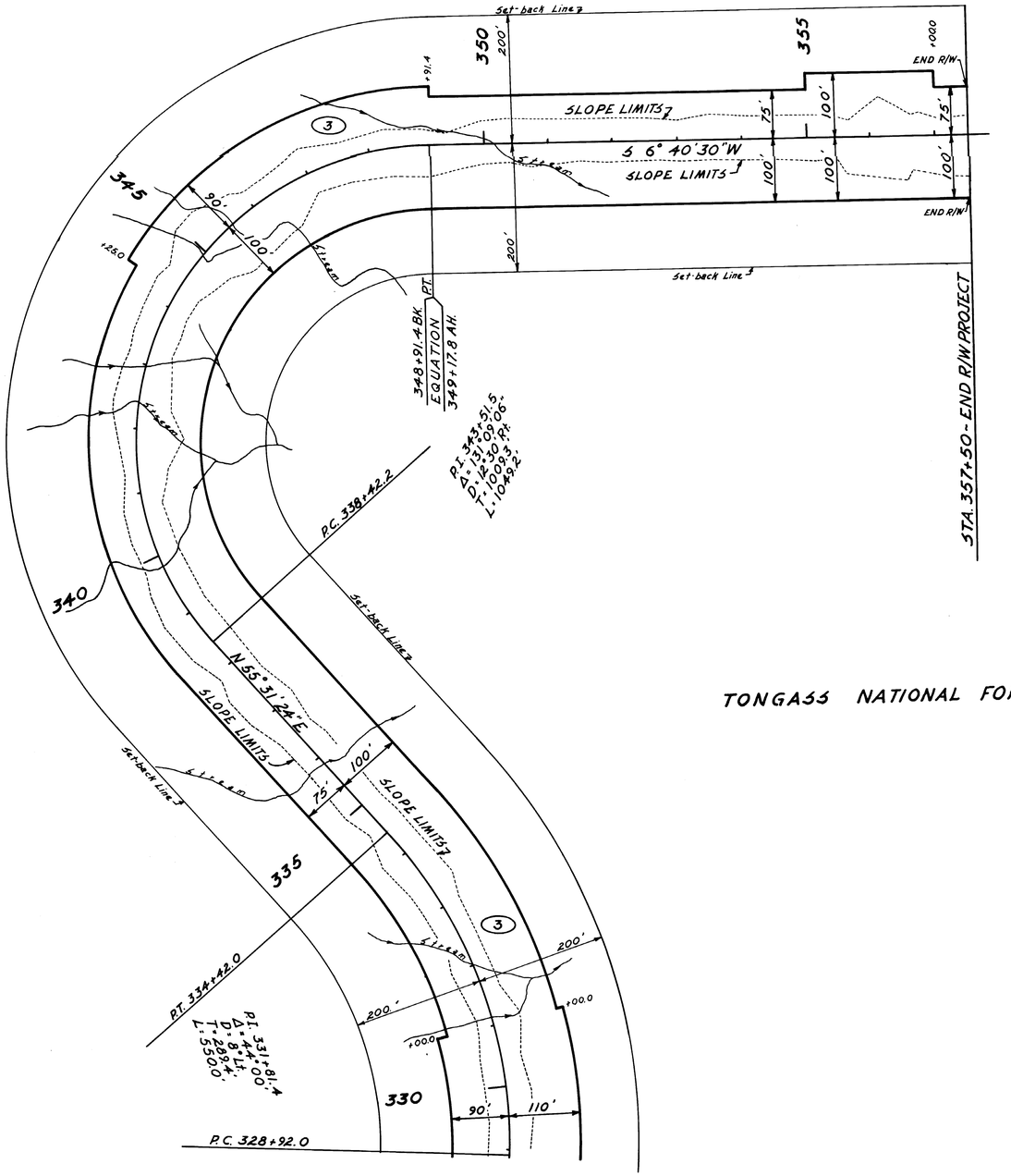

TONGASS NATIONAL FOREST

Note Book	Traced	Description	Checked	Finaled	Route No.

Parcel No.	Owner	Area Take	Area Remain
3	U.S. Forest Service	75.983 Ac.	Large

STATE OF ALASKA
DEPARTMENT OF HIGHWAYS
RIGHT OF WAY MAP
ALASKA PROJECT NO.

FH-39-1(1)

Scale: 1" = 100'

Sheet 4 of 4

KEUFFEL & ESSER CO.