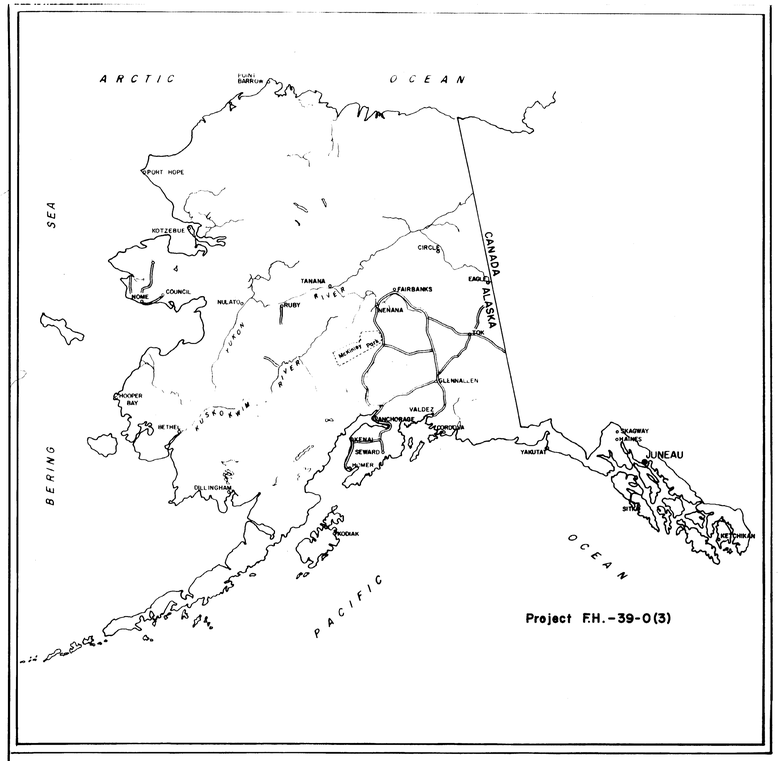

STATE OF ALASKA

DEPARTMENT OF HIGHWAYS

RIGHT OF WAY MAP

ALASKA PROJECT

FH-39-0(3)

WARD LAKE ROAD

ALASKA FOREST HIGHWAY



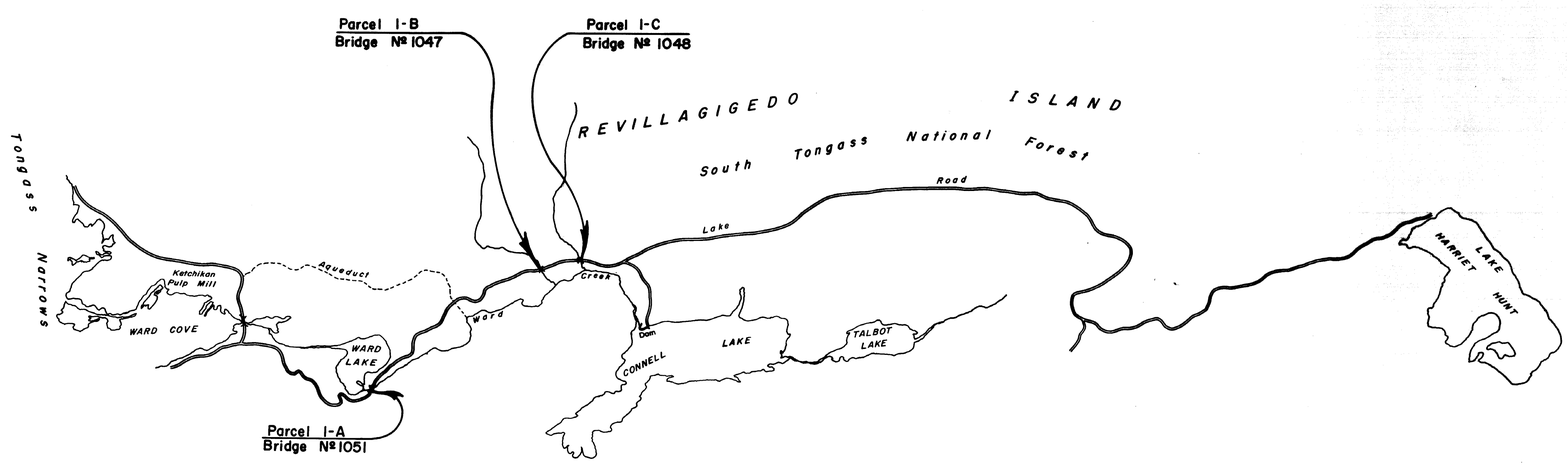

PROJECT LENGTH 15.60 FEET

SCALE: 1" = 1/2 Mile

1/4 1/4 1/2

0 1/2 1 2 3 4 5

DEPARTMENT OF HIGHWAYS

APPROVED _____, 19_____
Date

COMMISSIONER

DEPARTMENT OF TRANSPORTATION
FEDERAL HIGHWAY ADMINISTRATION

APPROVED _____, 19_____
Date

DIVISION ENGINEER

NORTHERN TRADING ASSOC. 126M3

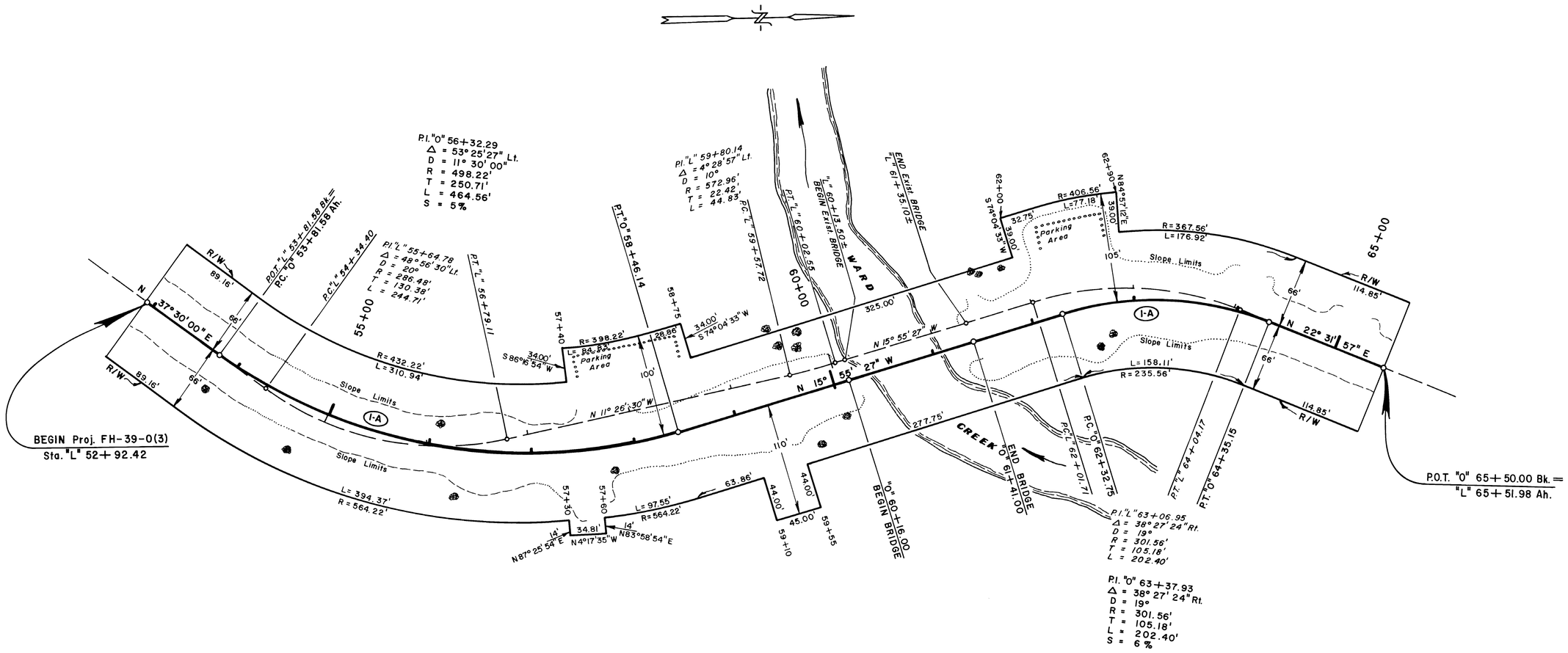

PARCEL	OWNER	AREA
I-A	U.S. FOREST SERVICE	4.054 Ac.

DATE	REVISIONS	BY

STATE OF ALASKA

DEPARTMENT OF HIGHWAYS

RIGHT OF WAY MAP

ALASKA PROJECT NO.

FH-39-0(3)

DRAWN G.E.P.	DATE 4/1/77	SCALE 1" = 50'
CHECKED	DATE	SHEET 1 OF 2

NORTHERN TRADING ASSOC. 126A43

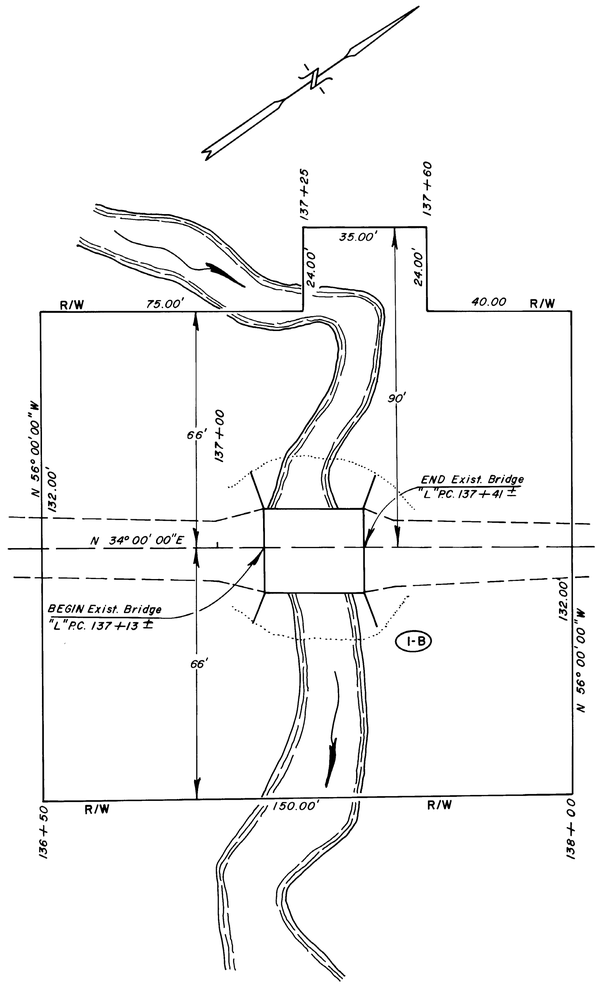

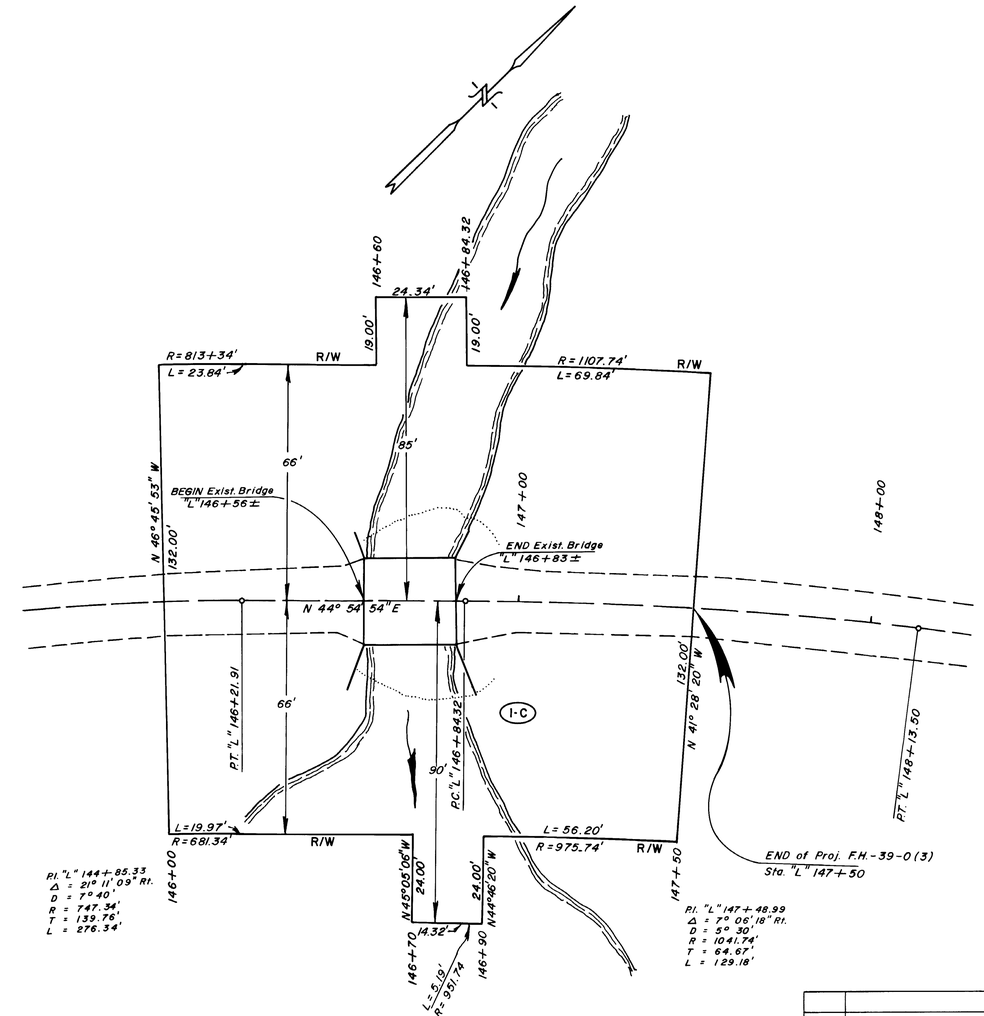

DATE	REVISIONS	BY

PARCEL	OWNER	AREA
I-B	U. S. Forest Service	0.474 Ac.
I-C	U. S. Forest Service	0.476 Ac.

STATE OF ALASKA

DEPARTMENT OF HIGHWAYS

RIGHT OF WAY MAP

ALASKA PROJECT NO.
FH-39-0 (3)

DRAWN G. E. P.	DATE 4/4/77	SCALE 1" = 20'
CHECKED	DATE	SHEET 2 OF 2